

An Accessible City

Durham Street and Cambridge Terrace update

Oct 2017 update

Full work restarts on 5 October

Background

Most of the work between Kilmore Street and Worcester Boulevard is finished. Remaining work includes the area near the Armagh Street intersection, and between Worcester and Lichfield Streets.

Downer is delivering this project for Ōtākaro Limited in partnership with Christchurch City Council, Environment Canterbury, Te Rūnanga o Ngāi Tahu and New Zealand Transport Agency.

The target finish date is April 2018.

Durham Street will be two lanes for the majority of the work. Reductions to one lane will happen at night and at off-peak times.

What will it look like?

When finished, this section of Durham Street will have two lanes of southbound traffic and a shared path for cyclists and pedestrians on the eastern side beside the river.

The section between Lichfield and Tuam Streets will be two-way to enable easy access from the west (from Riccarton) along Tuam Street into Retail Precinct carparks (see map overleaf).

Trees, landscaping and rain gardens will enhance the streetscape and complement the slower speed environment of the core of the central city.



Cashel Street to Lichfield Street: where work is starting first.



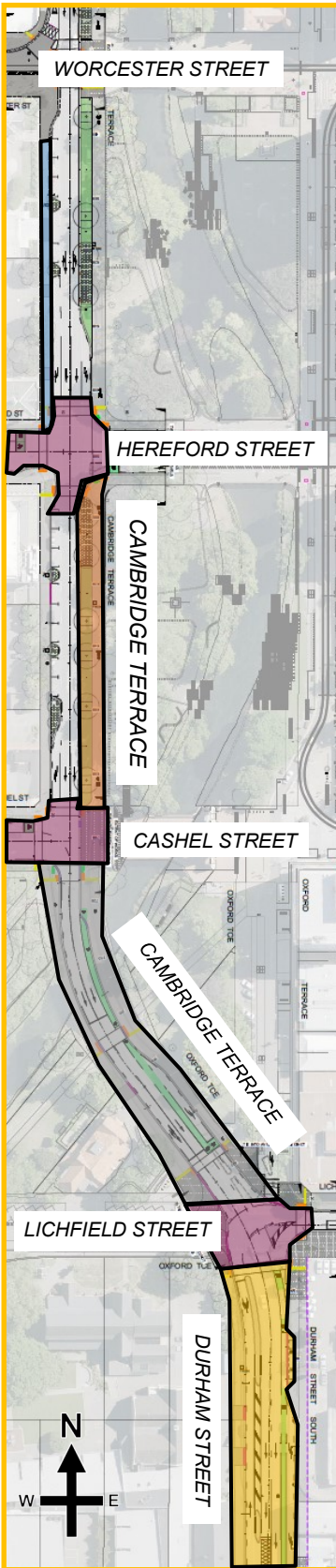
An original artist impression, and photos of during and after works.

Downer
Relationships creating success



For more information:

Phone: 027 2040 424 | Email: accessiblecity@downer.co.nz

Location and extent of work.



What will we be doing?

	Worcester Street to Tuam Street	Final road sealing and marking.
	Worcester Street to Hereford Street	Building a new asphalt footpath (west side).
	Hereford Street to Cashel Street	Building a new asphalt footpath (east side) and planting gardens.
	Cashel Street to Lichfield Street	Installing new stormwater drainage pipes, building new kerbs and asphalt footpaths.
	Lichfield Street to Tuam Street	Relocating underground cables and installing new stormwater drainage pipes, building new kerbs (west side), building a new traffic island for the new turning lane and building a new asphalt footpath (west side).
	Intersection works (Lichfield, Cashel and Hereford Street intersections)	Removing and installing traffic lights, and laying new stone kerbs next to Avon River Precinct areas.

What else do you need to know?

More detailed information will be issued before work starts in each area.

Downer
Relationships creating success

For more information:

Phone: 027 2040 424 | Email: accessiblecity@downer.co.nz