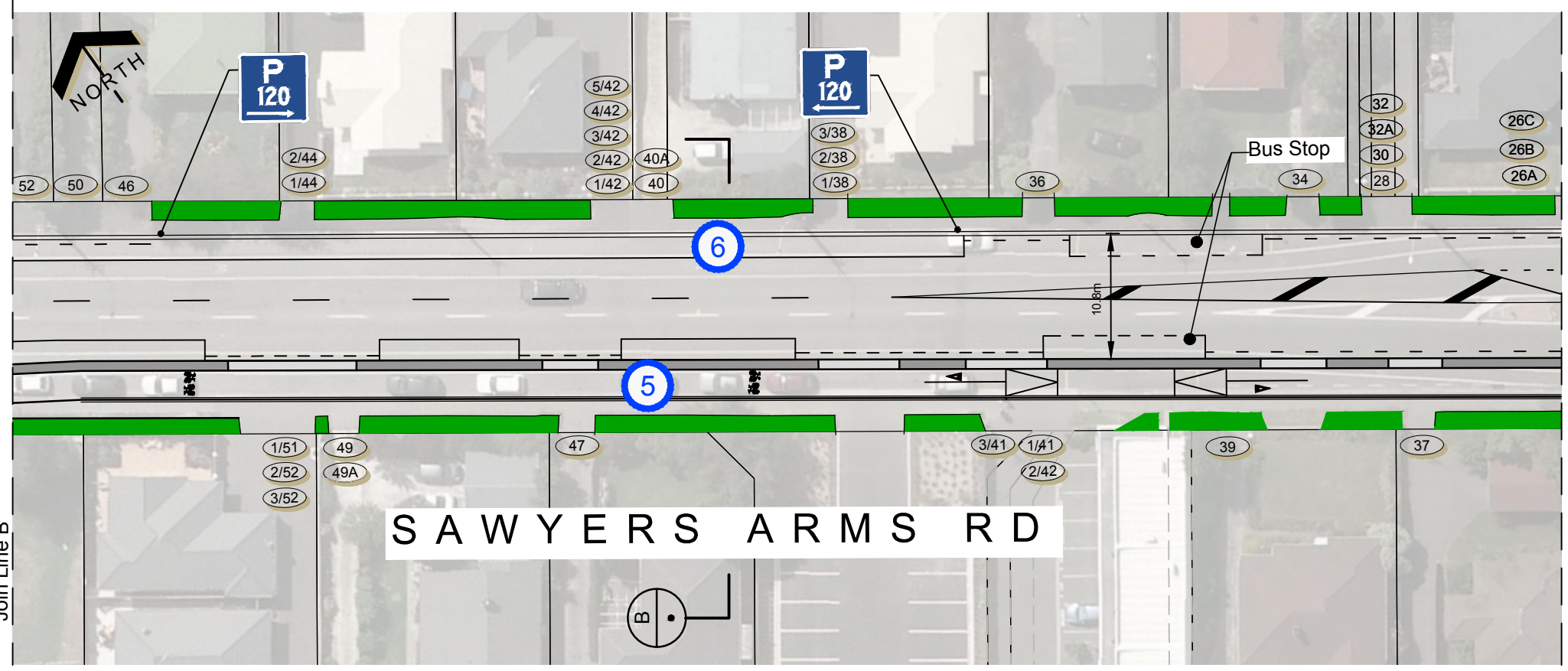
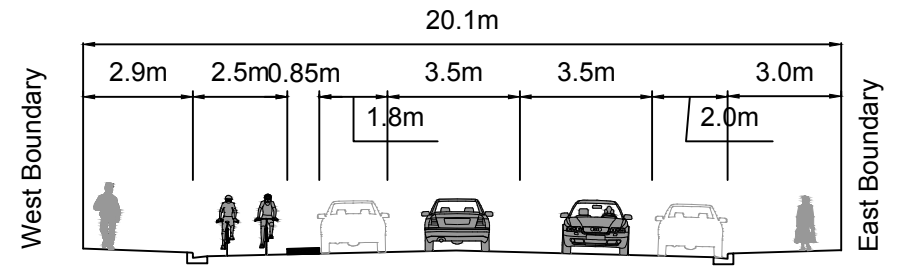
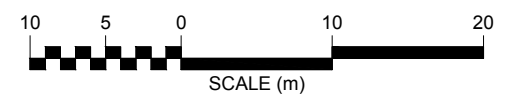


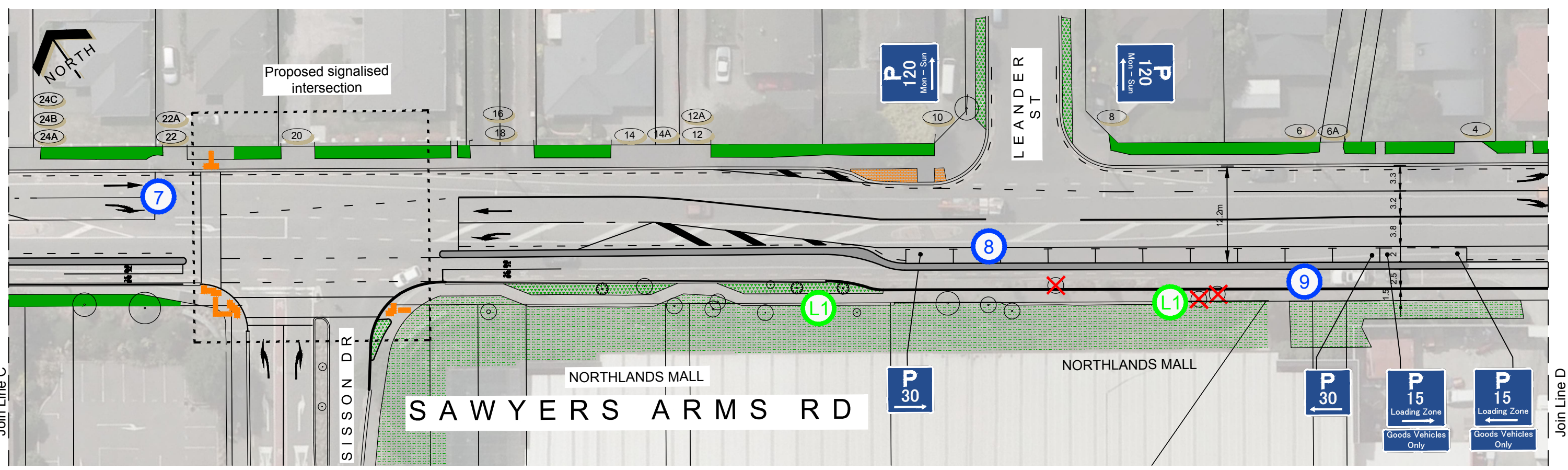
Original size mm  
100  
50  
30  
10  
0



| KEY |                    |  |                             |
|-----|--------------------|--|-----------------------------|
|     | Existing Kerb      |  | Landscape Planting          |
|     | Proposed Kerb      |  | Low Groundcover Planting    |
|     | Cycleway           |  | Existing Tree               |
|     | Cycleway Separator |  | Existing Tree to be Removed |
|     | Cutdown Separator  |  | Proposed Tree               |
|     | Shared Path        |  | Tactile Paver               |
|     | Grass              |  | No-stopping line            |
|     | Patterned Surface  |  | Ramp                        |



CROSS SECTION  $\text{\textcircled{B}}$  (Not To Scale)



© Copyright Christchurch City Council. © Aerial Photography Copyright Terralink International Ltd