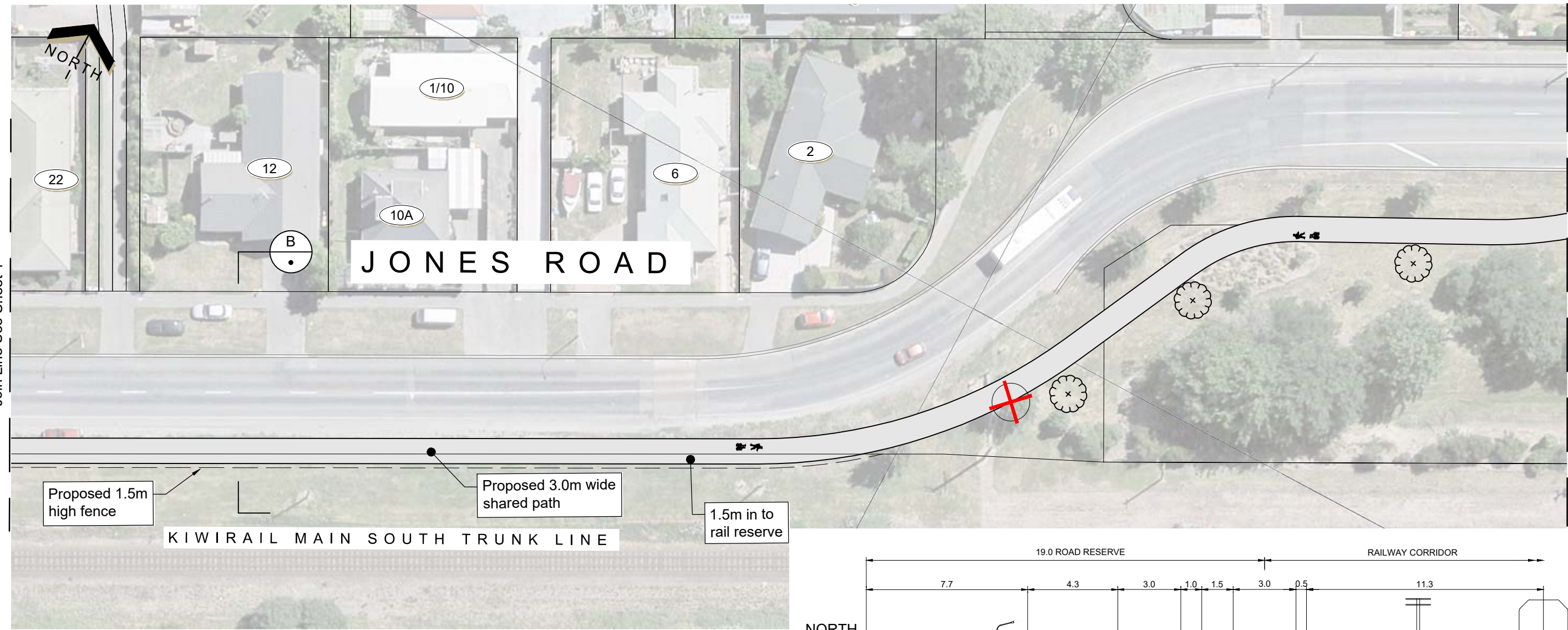


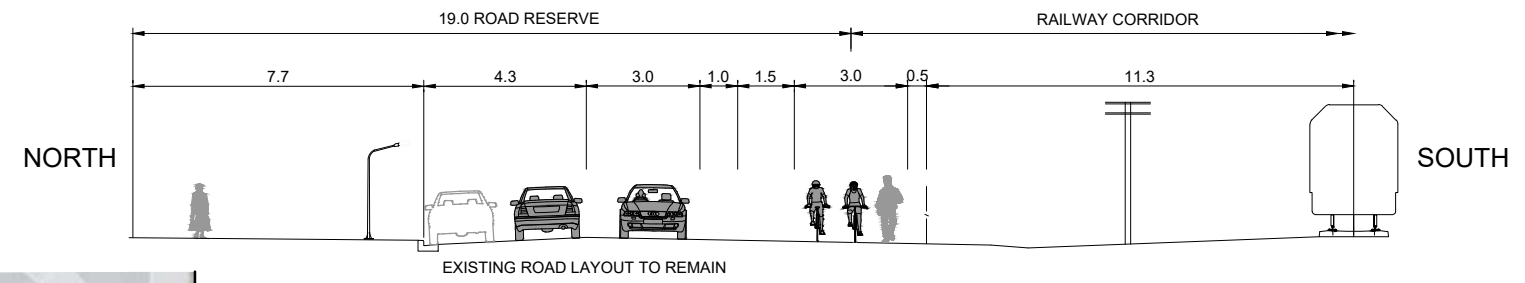
Original size mm
100
50
30
10
0

© Copyright Christchurch City Council / Aerial Photography Creative Commons Attribution 3.0 New Zealand License

Join Line See Sheet 1

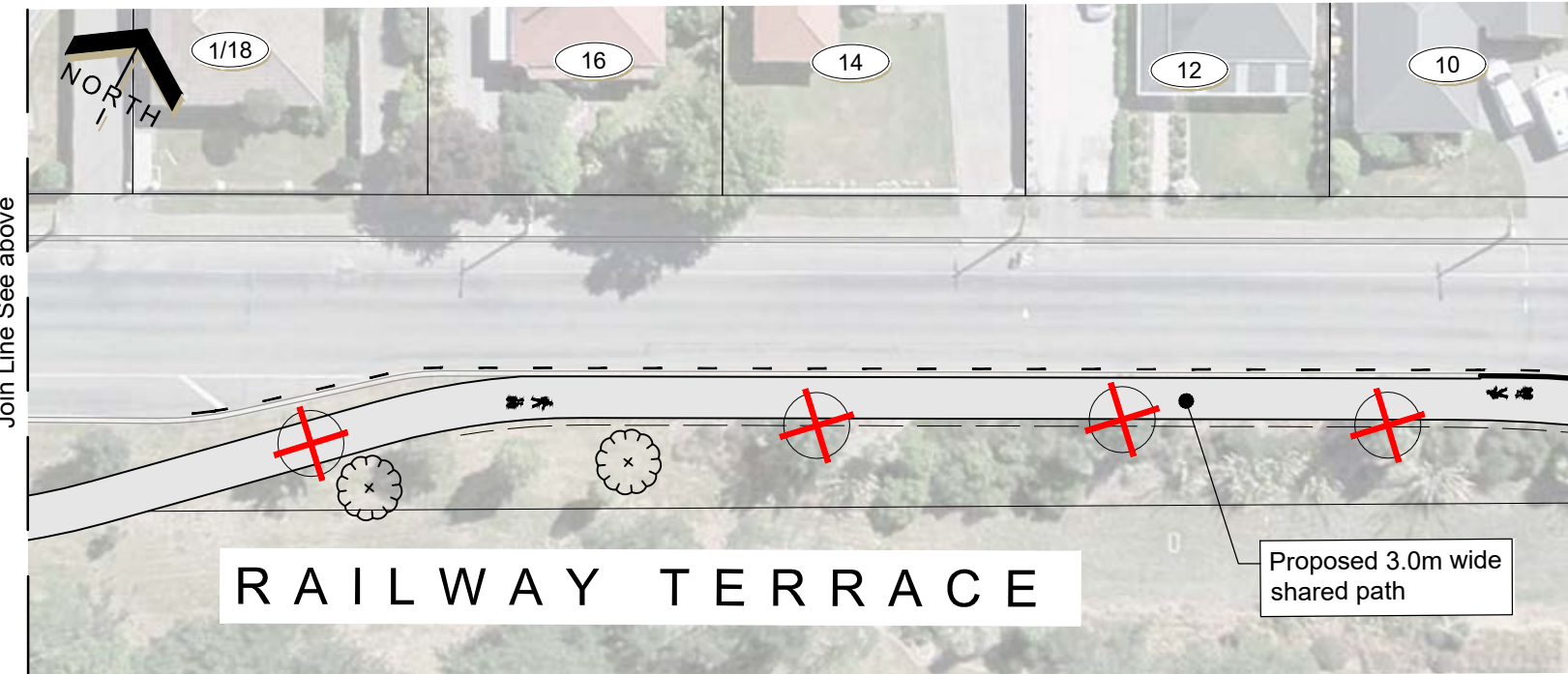


Join Line See below



CROSS SECTION (Not to scale)

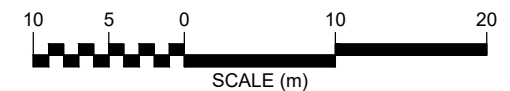
Join Line See above



Join Line See Sheet 3

KEY

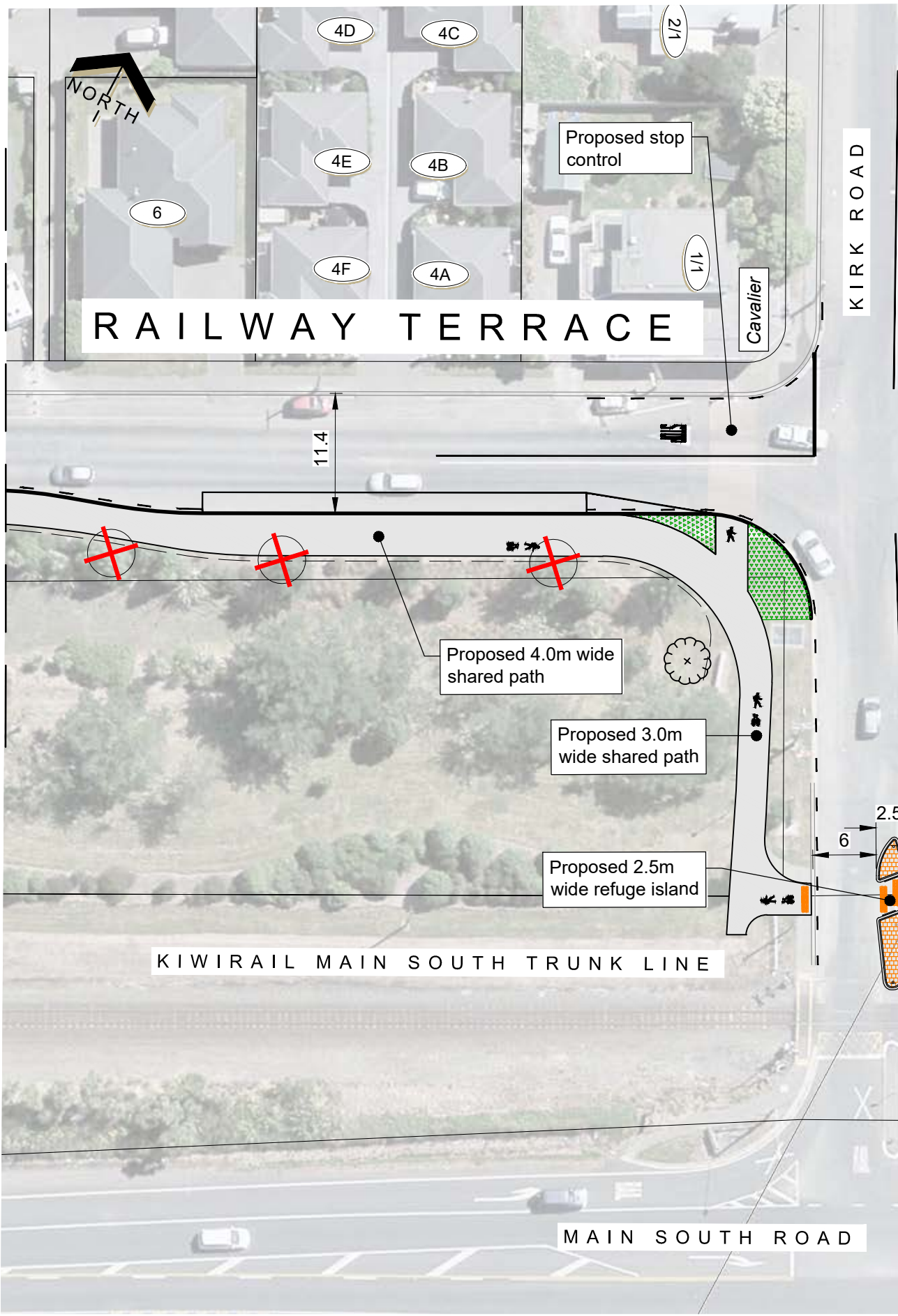
	Existing kerb		Ramp
	Proposed kerb		Tactile pavers
	Proposed separator		Fence
	Cycleway - separated		Patterned surface
	Cycle lane - painted		Grass/landscaping
	Shared path		Existing tree to be removed
	No stopping line		Proposed tree
	Neighbourhood greenway (low speed shared street)		



Original size mm
100
50
30
10
0

© Copyright Christchurch City Council / Aerial Photography Creative Commons Attribution 3.0 New Zealand License

Join Line See Sheet 2



KIRK ROAD

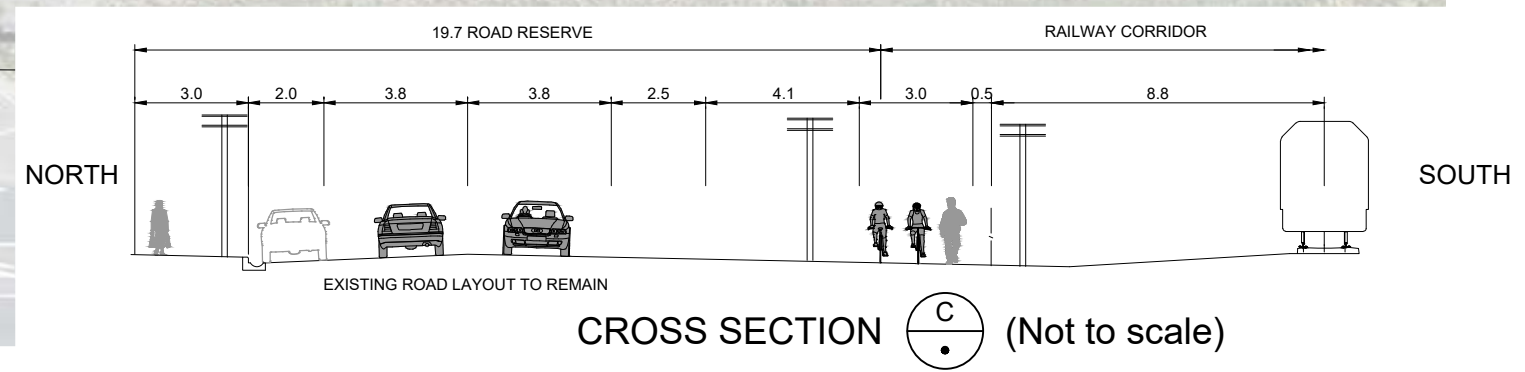
RAILWAY TERRACE

KIWI RAIL MAIN SOUTH TRUNK LINE

MAIN SOUTH ROAD



WATERLOO ROAD



CROSS SECTION (Not to scale)

KEY

	Existing kerb		Ramp
	Proposed kerb		Tactile pavers
	Proposed separator		Fence
	Cycleway - separated		Patterned surface
	Cycle lane - painted		Grass/landscaping
	Shared path		Existing tree to be removed
	No stopping line		Proposed tree
	Neighbourhood greenway (low speed shared street)		

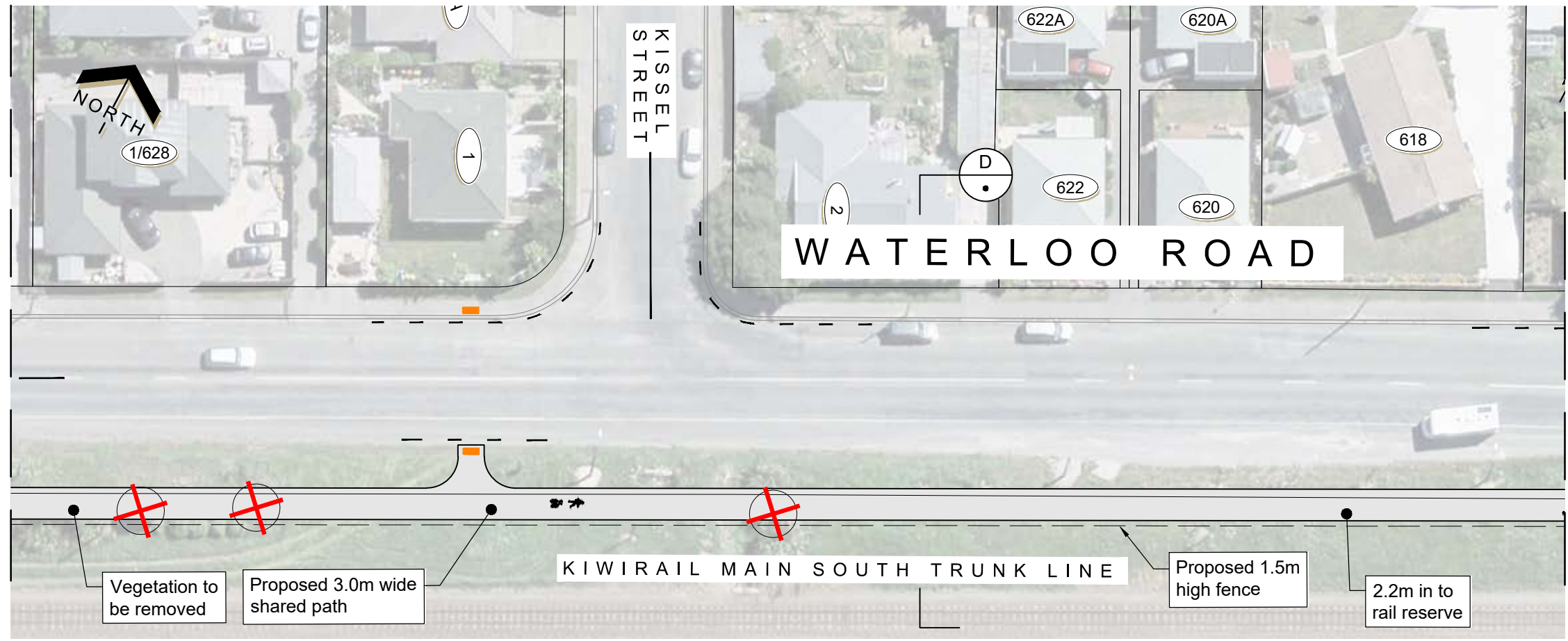
10500

SCALE (m)

1020

Original size mm
100
50
30
10
0

Join Line see sheet 3



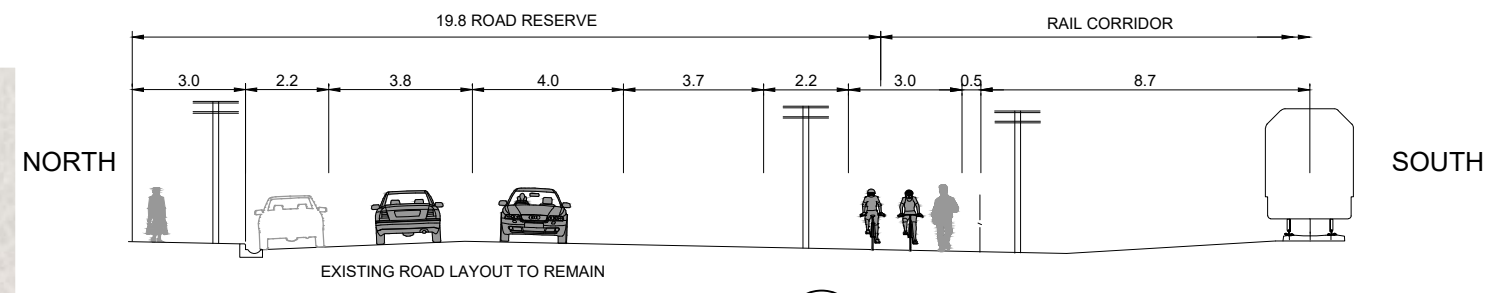
Join Line - see below

© Copyright Christchurch City Council / Aerial Photography Creative Commons Attribution 3.0 New Zealand License

Join Line - see above

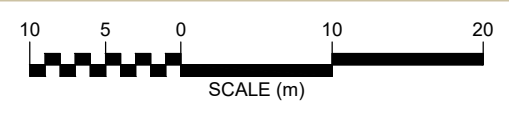


Join Line see sheet 5



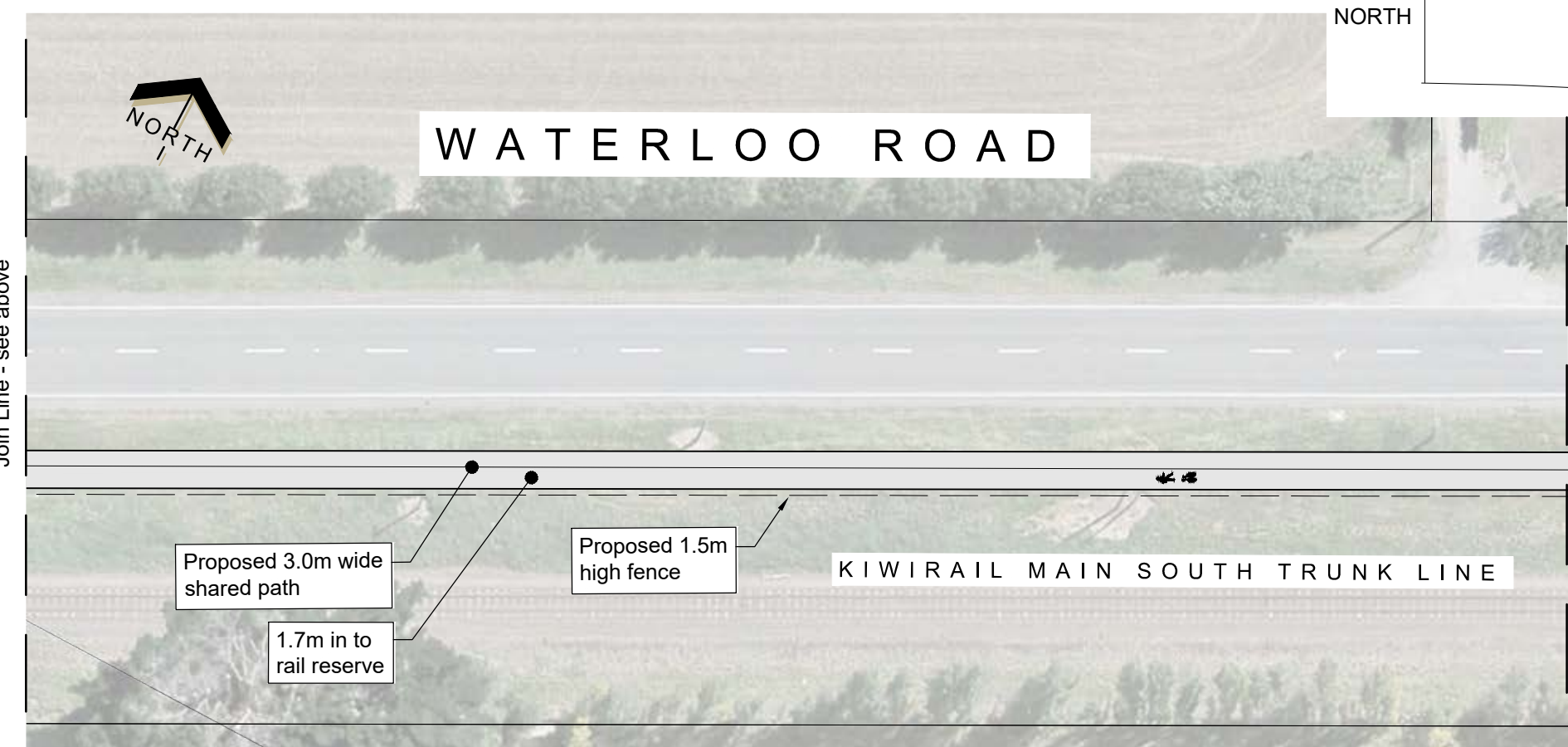
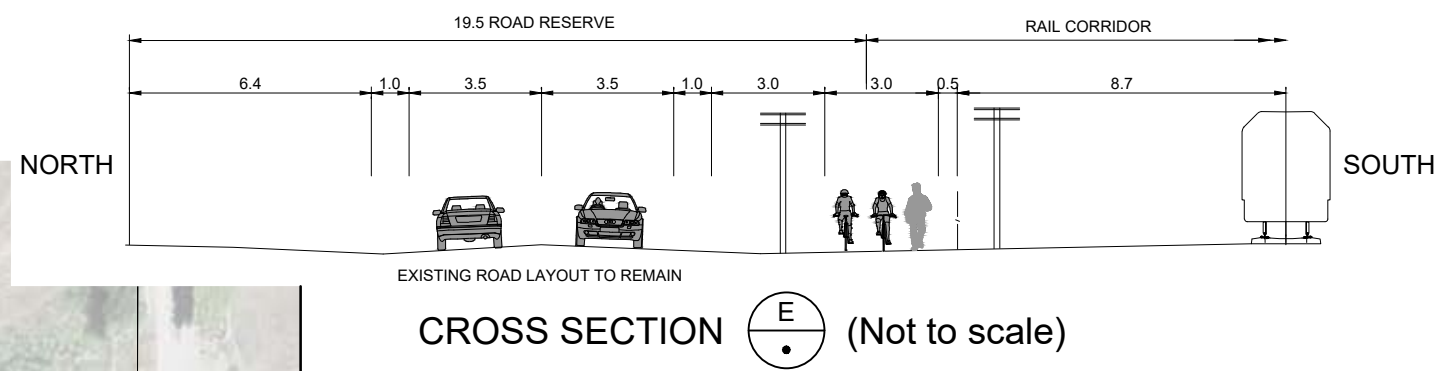
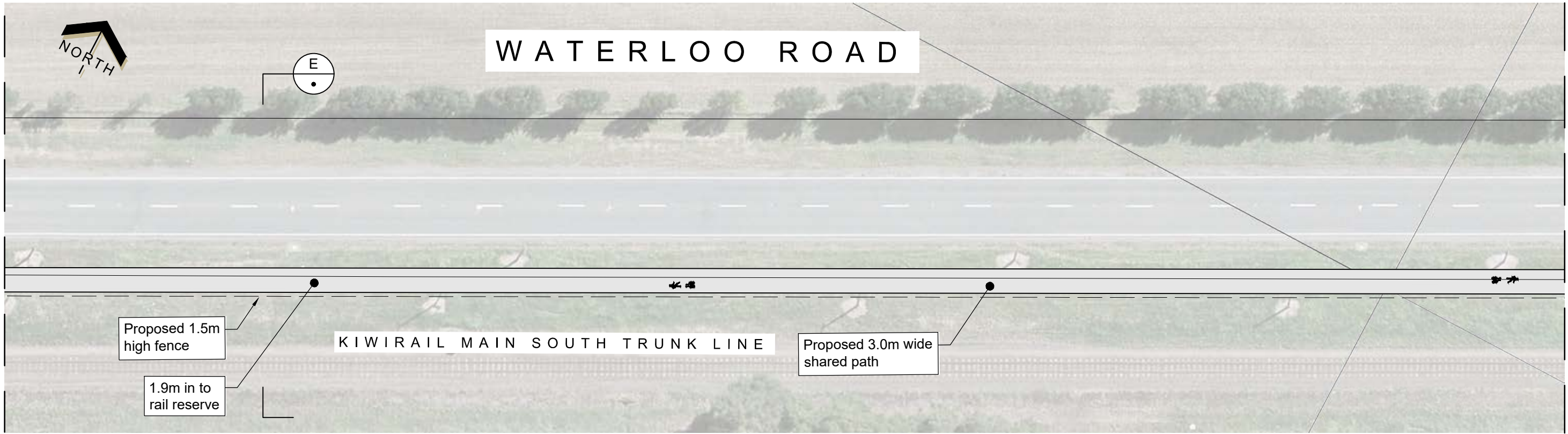
CROSS SECTION $\frac{D}{\bullet}$ (Not to scale)

KEY			
	Existing kerb		Ramp
	Proposed kerb		Tactile pavers
	Proposed separator		Fence
	Cycleway - separated		Patterned surface
	Cycle lane - painted		Grass/landscaping
	Shared path		Existing tree to be removed
	No stopping line		Proposed tree
	Neighbourhood greenway (low speed shared street)		

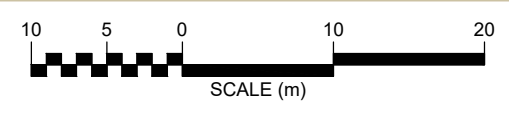


Original size mm
100
50
30
10
0

© Copyright Christchurch City Council / Aerial Photography Creative Commons Attribution 3.0 New Zealand License



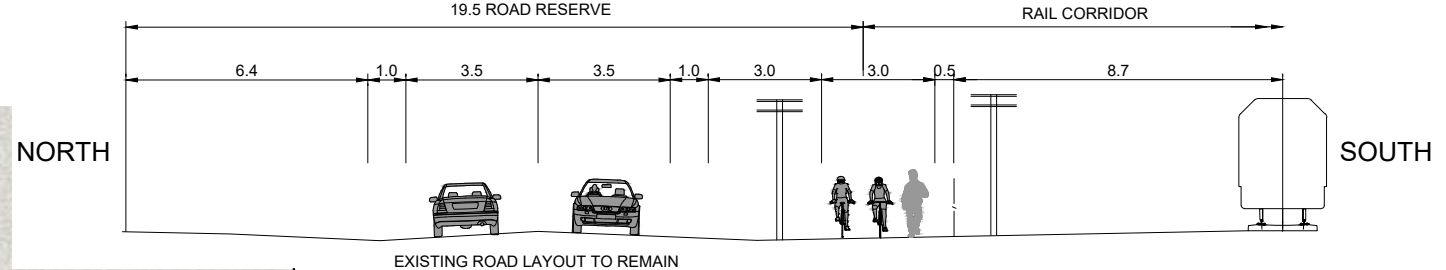
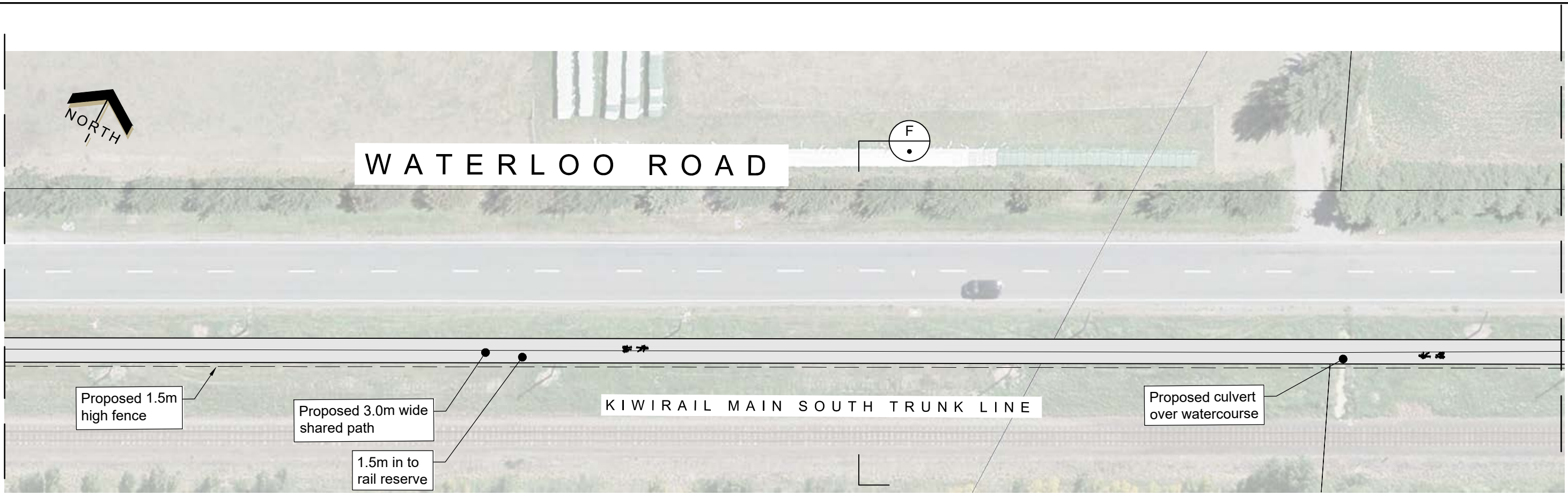
KEY			
	Existing kerb		Ramp
	Proposed kerb		Tactile pavers
	Proposed separator		Fence
	Cycleway - separated		Patterned surface
	Cycle lane - painted		Grass/landscaping
	Shared path		Existing tree to be removed
	No stopping line		Proposed tree
	Neighbourhood greenway (low speed shared street)		



Original size mm
100
50
30
10
0

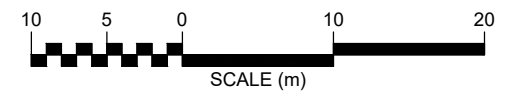
© Copyright Christchurch City Council / Aerial Photography Creative Commons Attribution 3.0 New Zealand License

Join Line - see above



CROSS SECTION (Not to scale)

KEY			
	Existing kerb		Ramp
	Proposed kerb		Tactile pavers
	Proposed separator		Fence
	Cycleway - separated		Patterned surface
	Cycle lane - painted		Grass/landscaping
	Shared path		Existing tree to be removed
	No stopping line		Proposed tree
	Neighbourhood greenway (low speed shared street)		

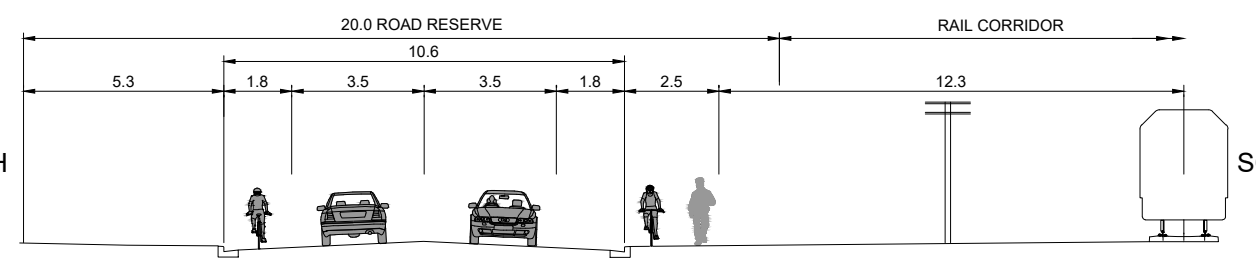
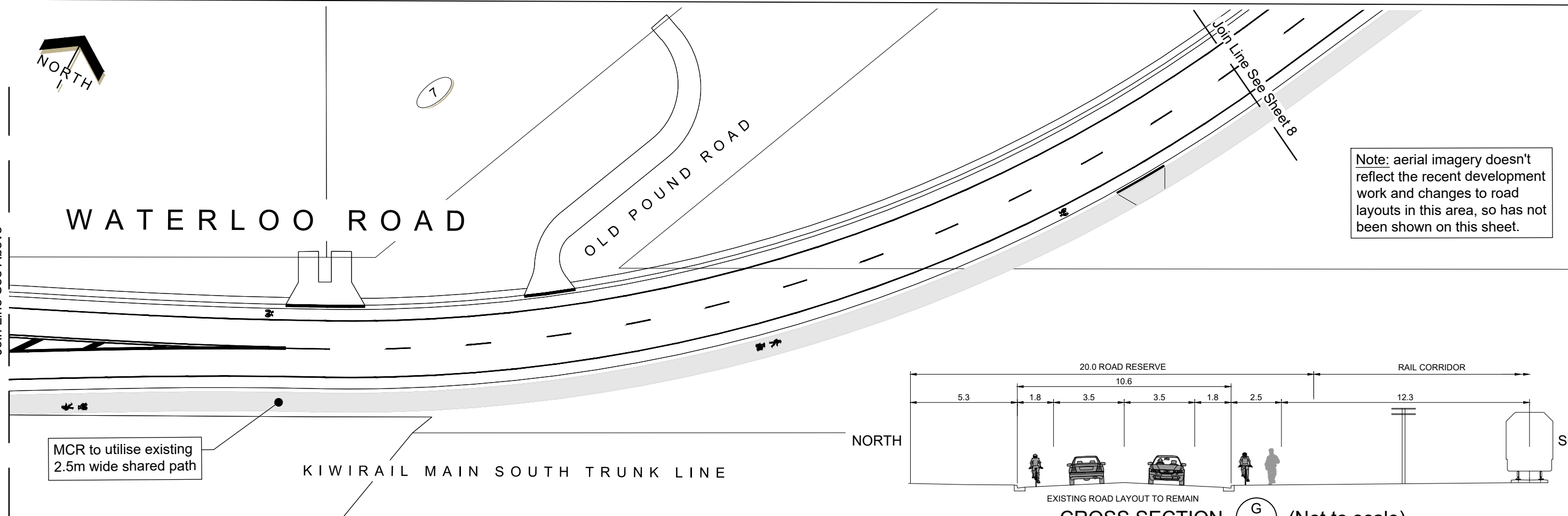
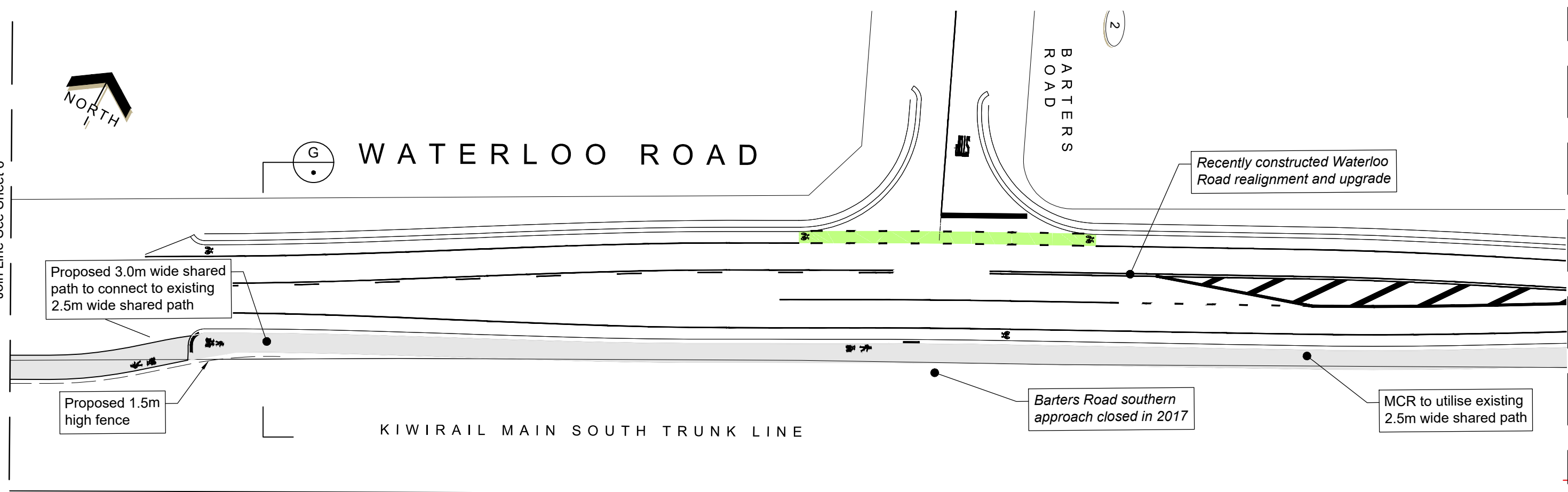


Original size mm
100
50
30
10
0

Join Line See Sheet 6

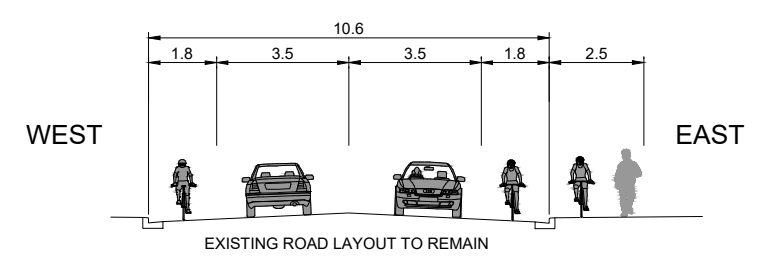
Join Line See Above


Join Line See Below



CROSS SECTION (Not to scale)

Original size mm
100
50
30
10
0



CROSS SECTION  (Not to scale)

Note: aerial imagery doesn't reflect the recent development work and changes to road layouts in this area, so has not been shown on this sheet.


















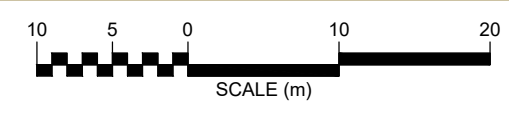
WATERLOO ROAD

MCR to utilise existing 2.5m wide shared path

New Pound Road / Waterloo Road signalised intersection constructed by NZTA

Existing cycle and pedestrian crossing

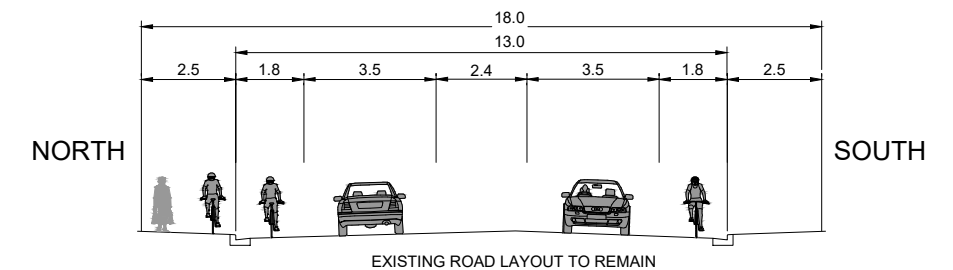
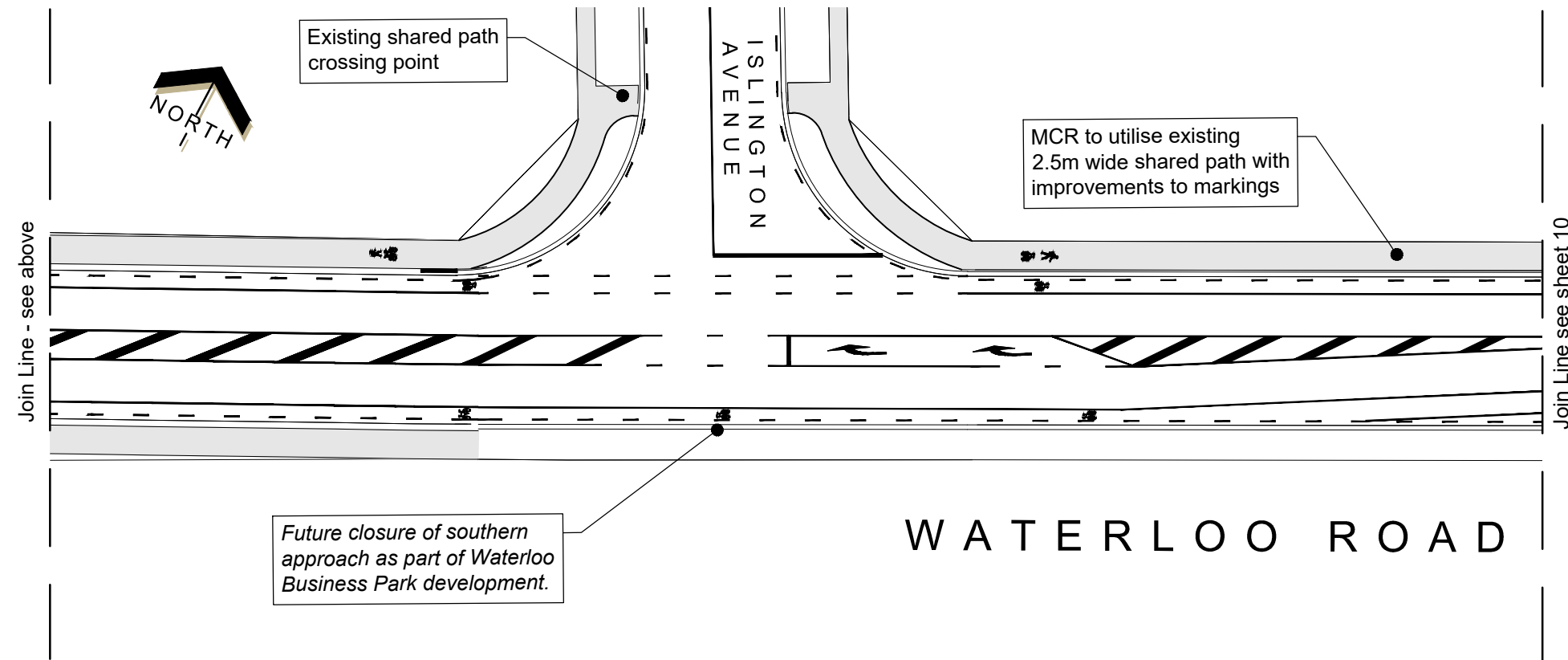
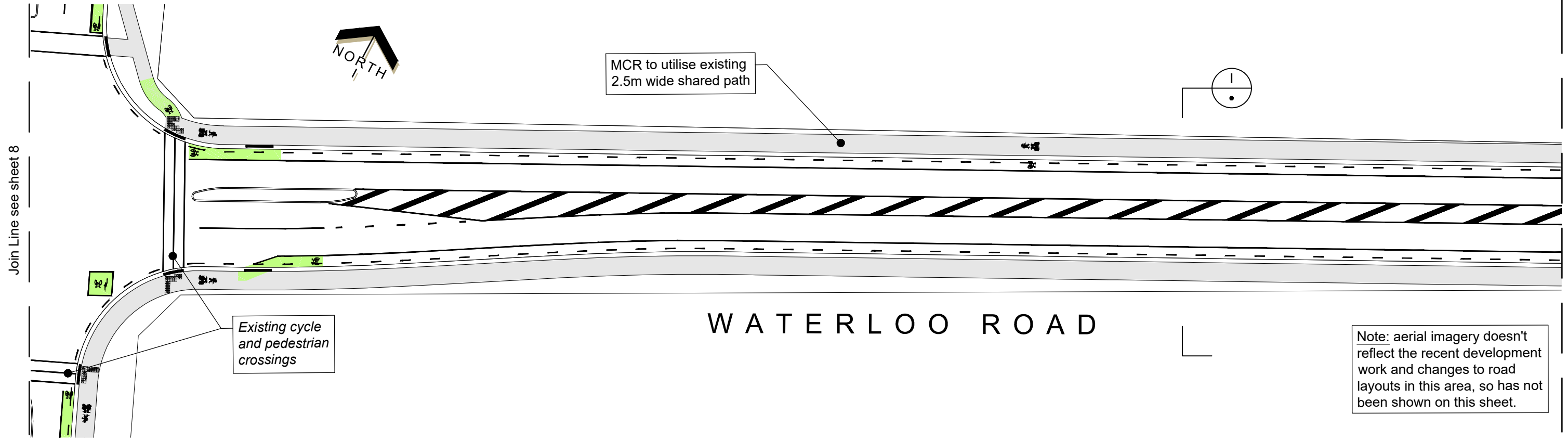
KEY			
	Existing kerb		Ramp
	Proposed kerb		Tactile pavers
	Proposed separator		Fence
	Cycleway - separated		Patterned surface
	Cycle lane - painted		Grass/landscaping
	Shared path		Existing tree to be removed
	No stopping line		Proposed tree
	Neighbourhood greenway (low speed shared street)		



© Copyright Christchurch City Council / Aerial Photography Creative Commons Attribution 3.0 New Zealand License

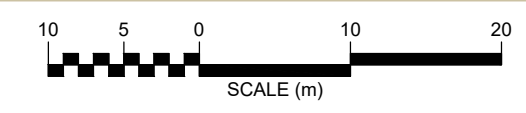
Original size mm
100
50
30
10
0

© Copyright Christchurch City Council / Aerial Photography Creative Commons Attribution 3.0 New Zealand License



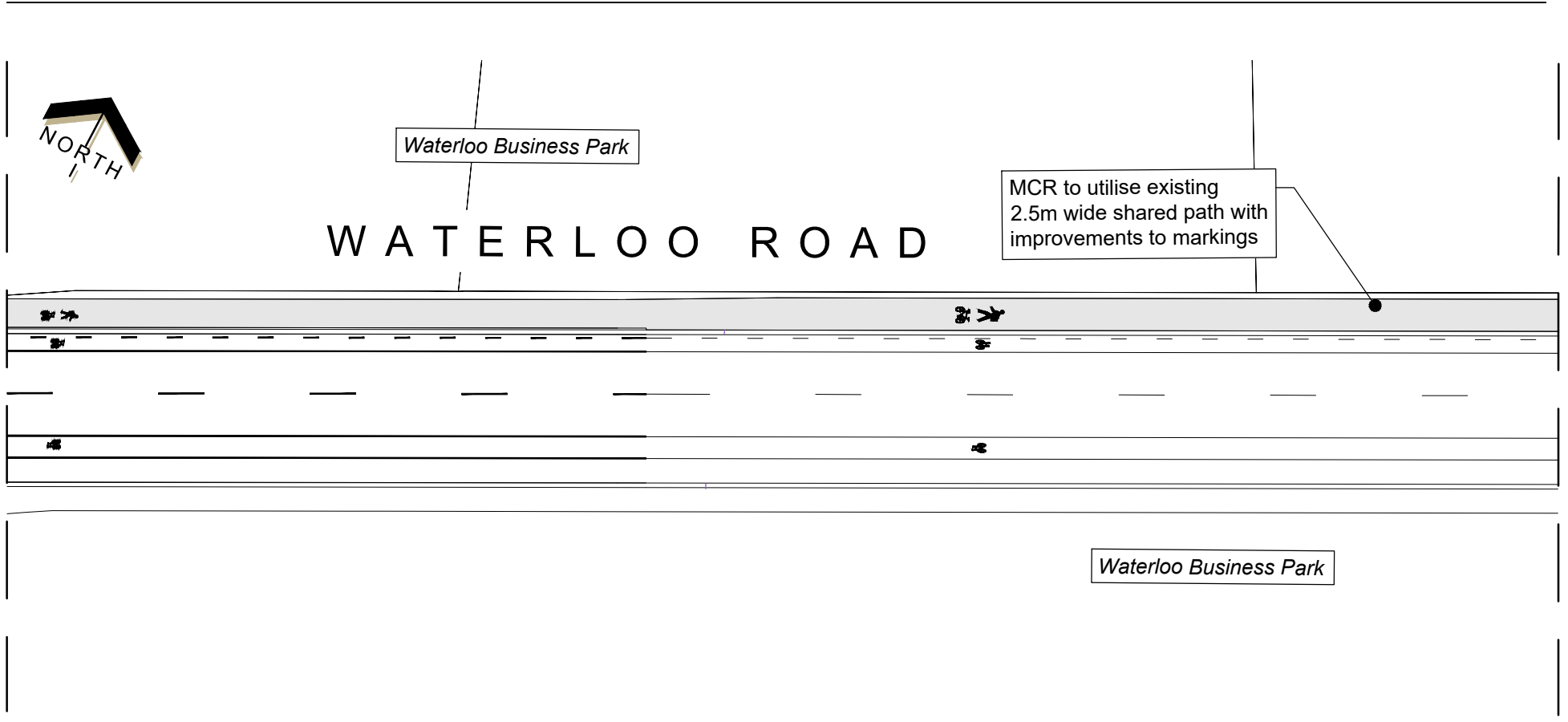
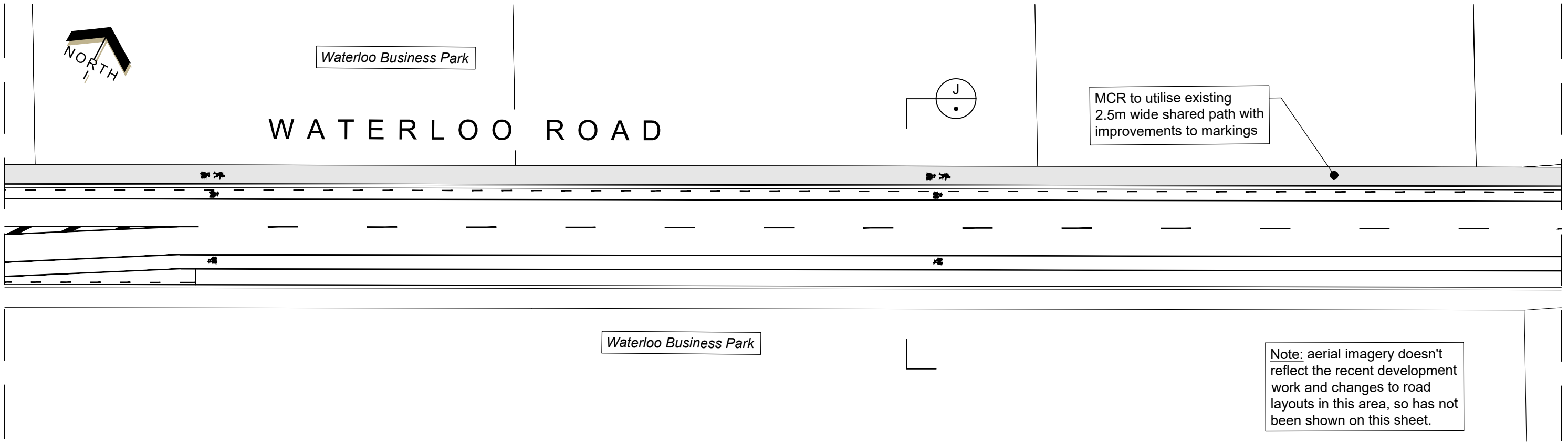
CROSS SECTION (Not to scale)

KEY			
	Existing kerb		Ramp
	Proposed kerb		Tactile pavers
	Proposed separator		Fence
	Cycleway - separated		Patterned surface
	Cycle lane - painted		Grass/landscaping
	Shared path		Existing tree to be removed
	No stopping line		Proposed tree
	Neighbourhood greenway (low speed shared street)		

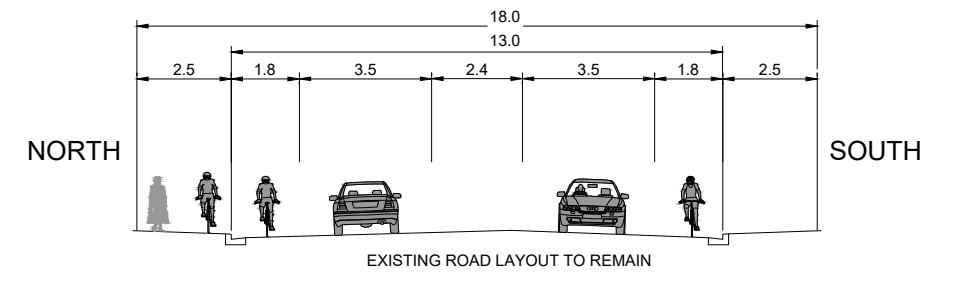
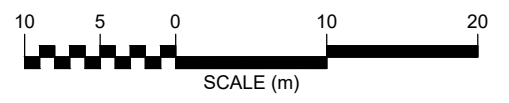



Original size mm
100
50
30
10
0

© Copyright Christchurch City Council / Aerial Photography: Creative Commons Attribution 3.0 New Zealand License
Join Line - see above
Join Line - see below



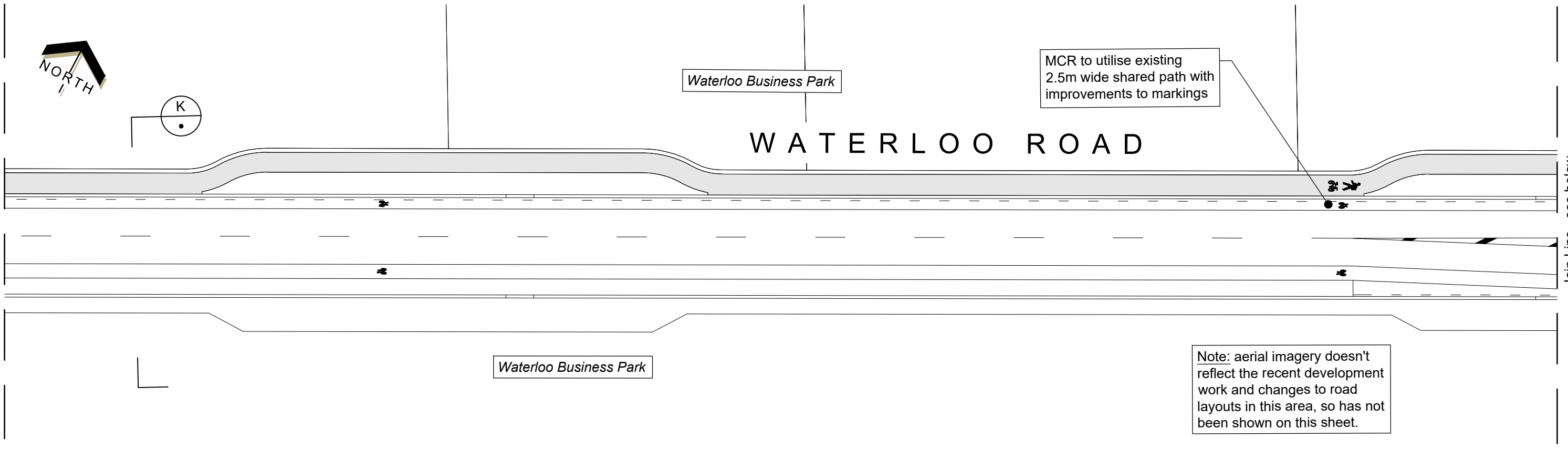
KEY			
	Existing kerb		Ramp
	Proposed kerb		Tactile pavers
	Proposed separator		Fence
	Cycleway - separated		Patterned surface
	Cycle lane - painted		Grass/landscaping
	Shared path		Existing tree to be removed
	No stopping line		Proposed tree
	Neighbourhood greenway (low speed shared street)		



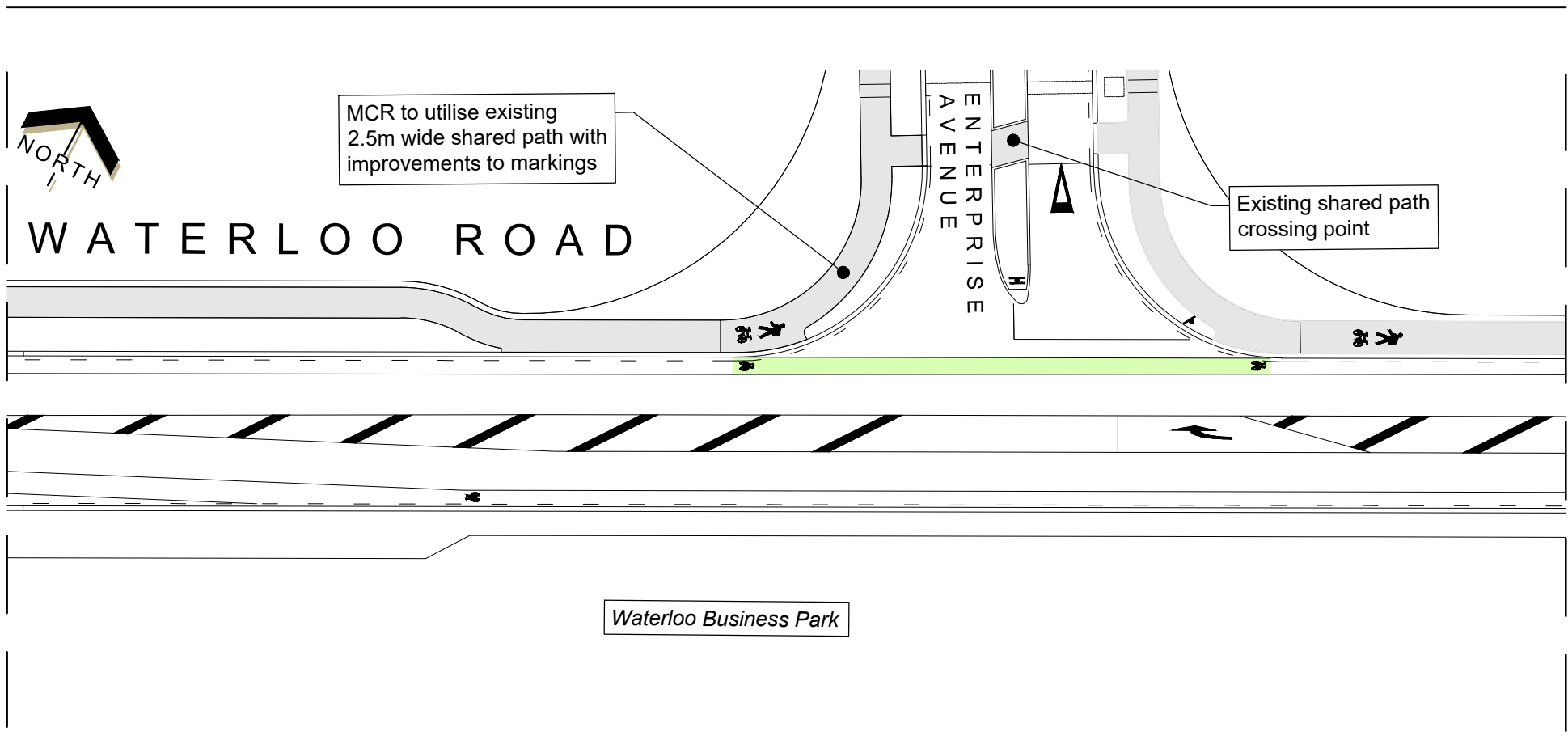
CROSS SECTION  (Not to scale)

Original size mm
100
50
30
10
0

© Copyright Christchurch City Council / Aerial Photography Creative Commons Attribution 3.0 New Zealand License
Join Line - see above

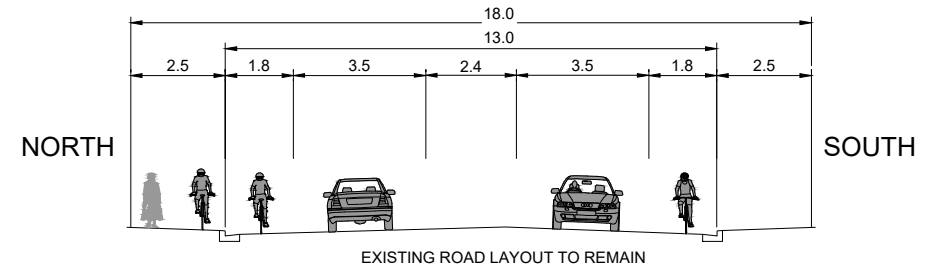
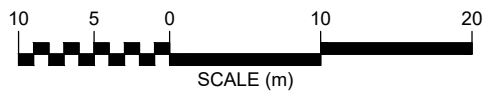


Join Line - see below



Join Line see sheet 12

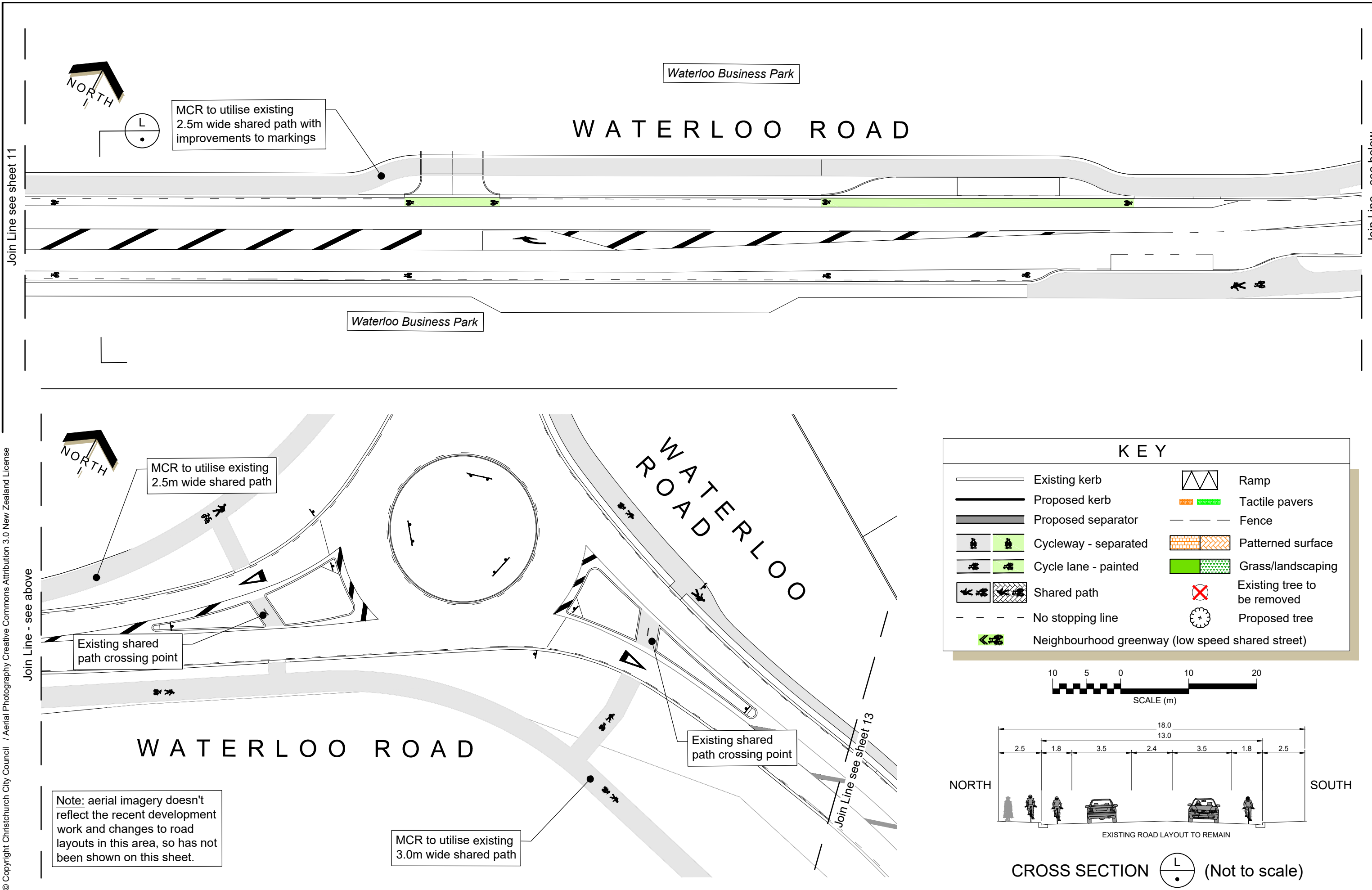
KEY			
	Existing kerb		Ramp
	Proposed kerb		Tactile pavers
	Proposed separator		Fence
	Cycleway - separated		Patterned surface
	Cycle lane - painted		Grass/landscaping
	Shared path		Existing tree to be removed
	No stopping line		Proposed tree
	Neighbourhood greenway (low speed shared street)		



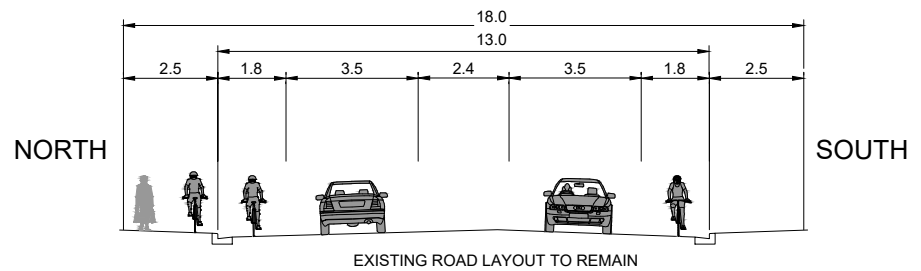
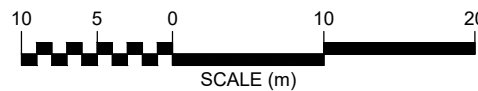
CROSS SECTION (Not to scale)

Original size mm
100
50
30
10
0

© Copyright Christchurch City Council / Aerial Photography Creative Commons Attribution 3.0 New Zealand License



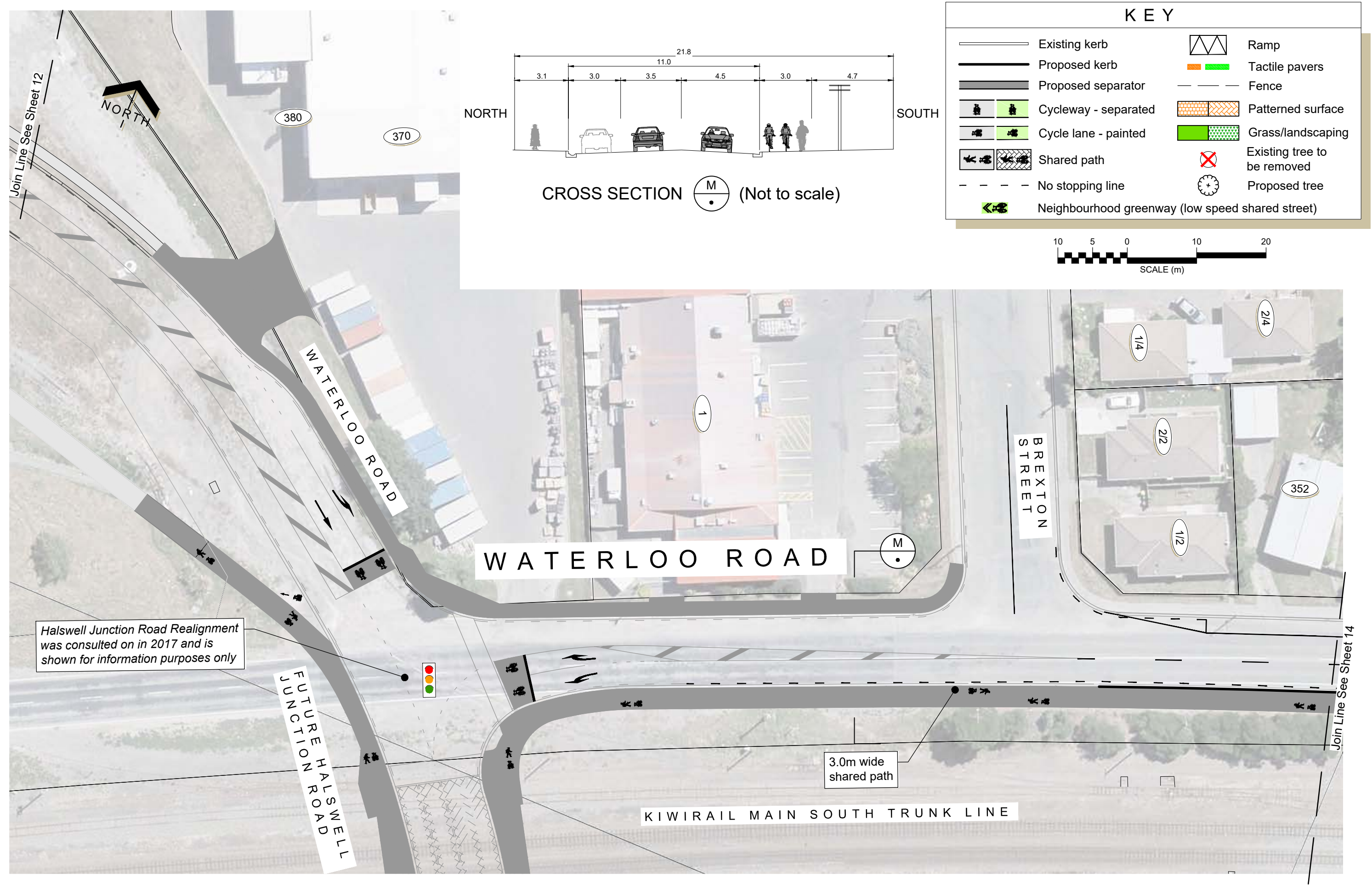
KEY			
	Existing kerb		Ramp
	Proposed kerb		Tactile pavers
	Proposed separator		Fence
	Cycleway - separated		Patterned surface
	Cycle lane - painted		Grass/landscaping
	Shared path		Existing tree to be removed
	No stopping line		Proposed tree
	Neighbourhood greenway (low speed shared street)		



CROSS SECTION (Not to scale)

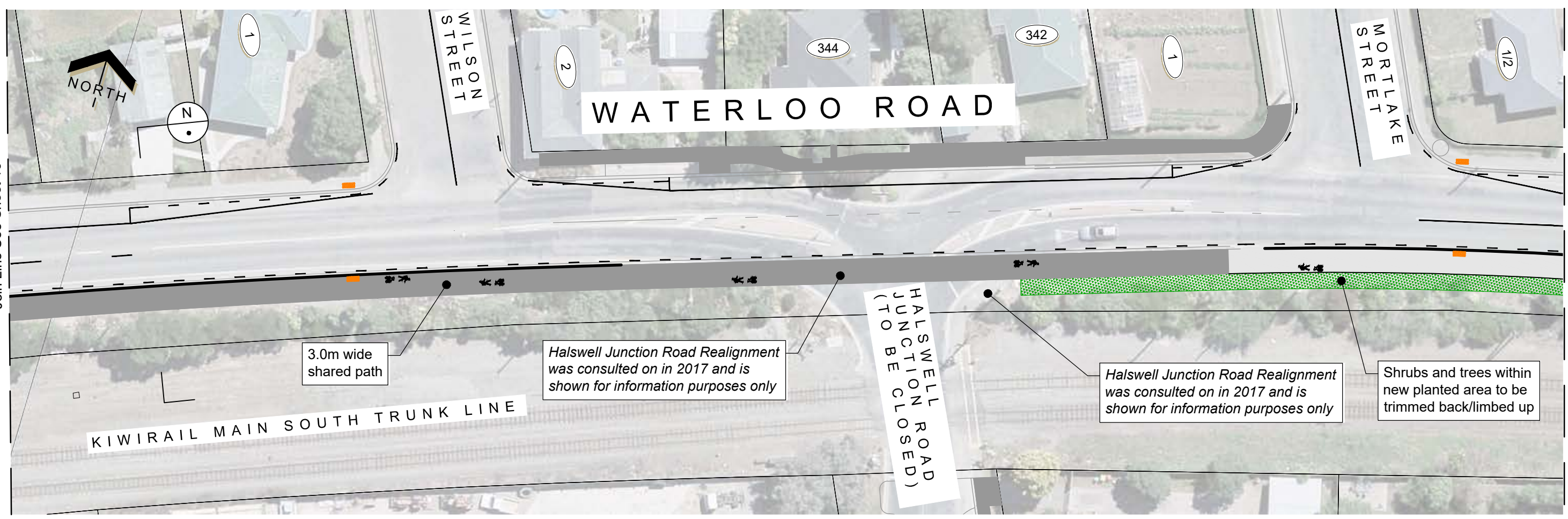
Original size mm
100
50
30
10
0

© Copyright Christchurch City Council / Aerial Photography Creative Commons Attribution 3.0 New Zealand License



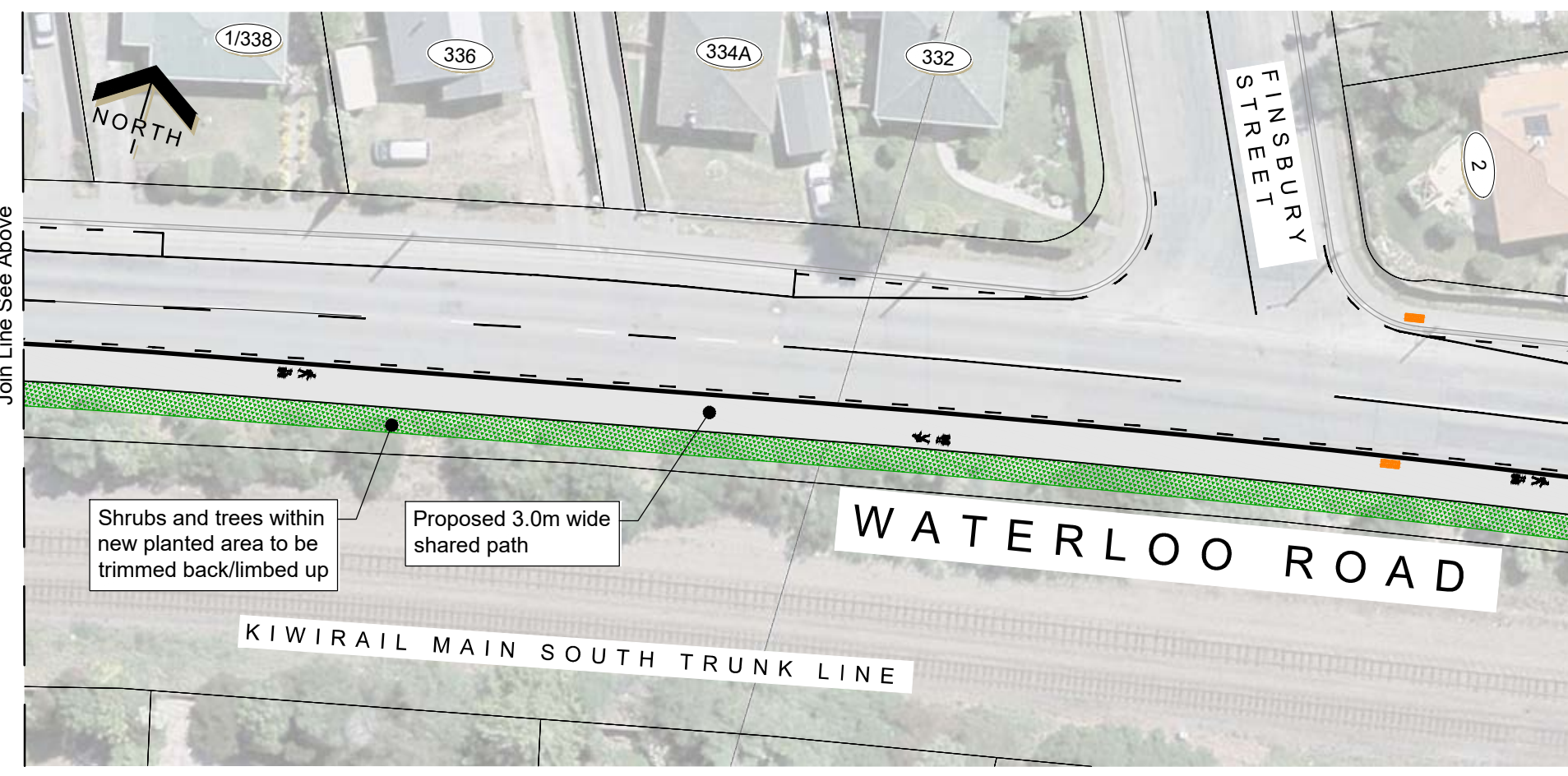
Original size mm
100
50
30
10
0

Join Line See Sheet 13



Join Line See Below

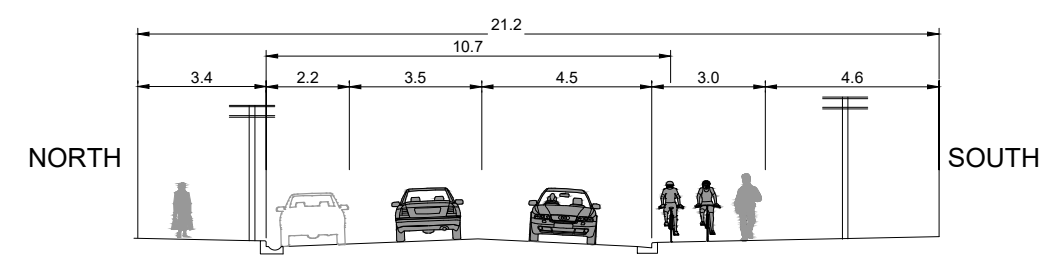
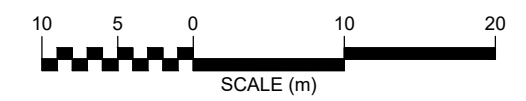
Join Line See Above



Join Line See Sheet 15

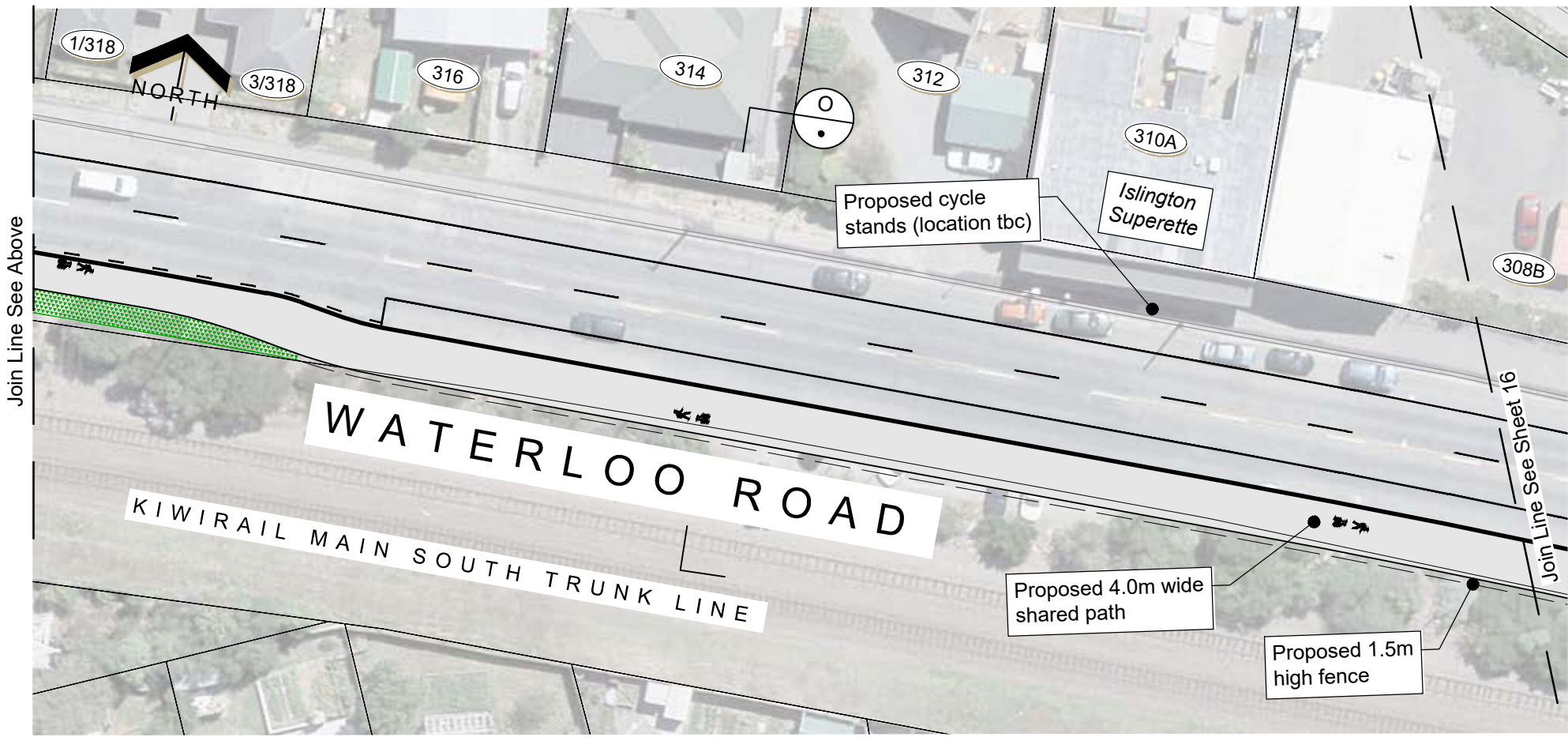
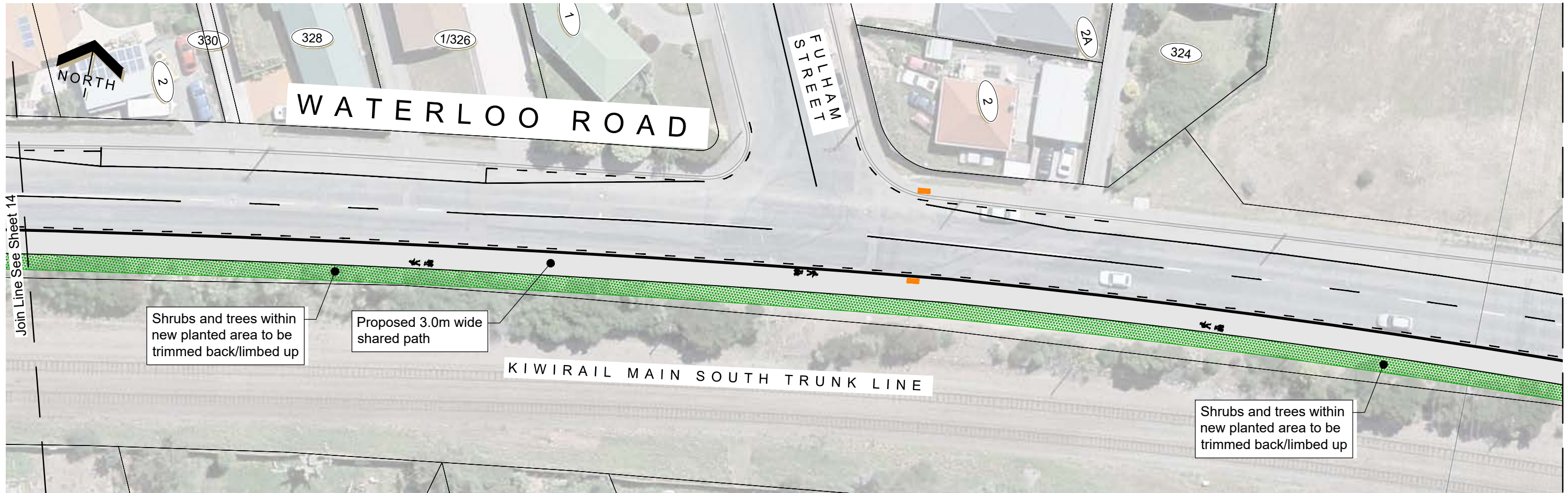
KEY

	Existing kerb		Ramp
	Proposed kerb		Tactile pavers
	Proposed separator		Fence
	Cycleway - separated		Patterned surface
	Cycle lane - painted		Grass/landscaping
	Shared path		Existing tree to be removed
	No stopping line		Proposed tree
	Neighbourhood greenway (low speed shared street)		

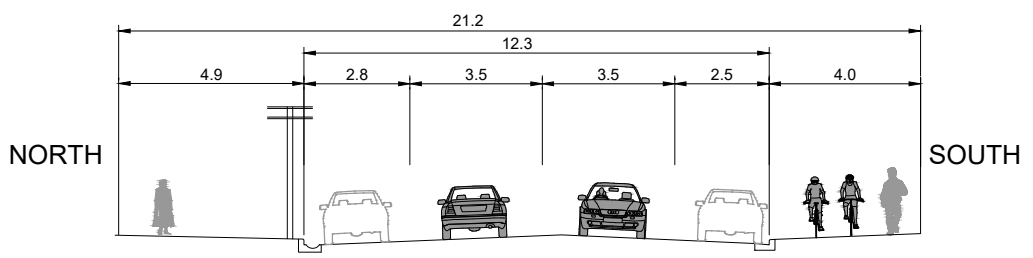
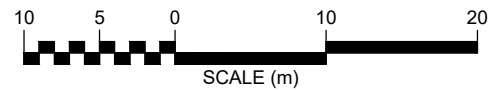


CROSS SECTION (Not to scale)

Original size mm
100
50
30
10
0



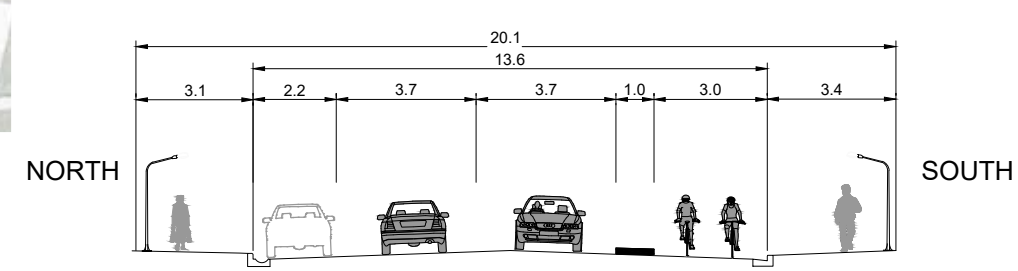
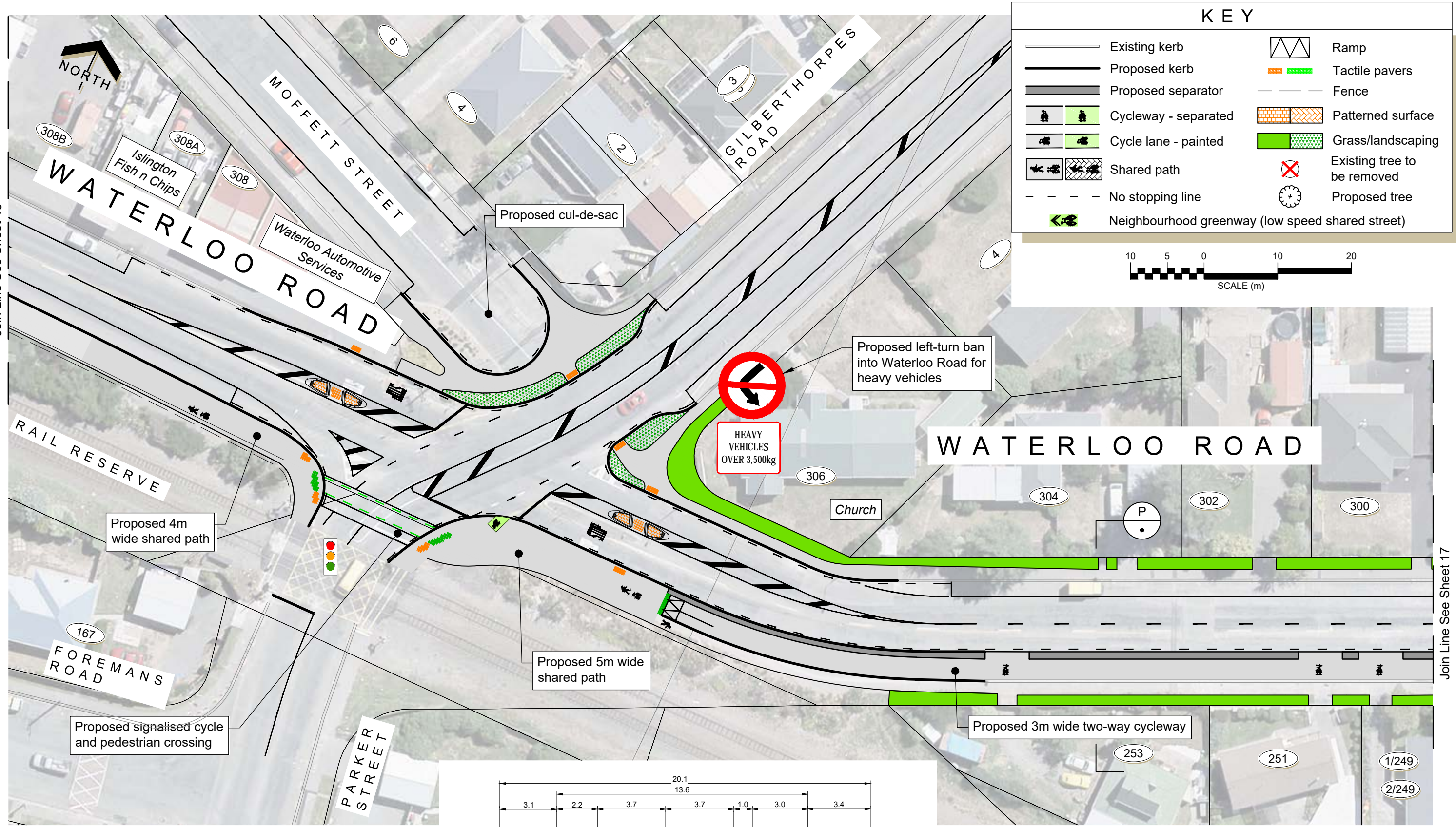
KEY			
	Existing kerb		Ramp
	Proposed kerb		Tactile pavers
	Proposed separator		Fence
	Cycleway - separated		Patterned surface
	Cycle lane - painted		Grass/landscaping
	Shared path		Existing tree to be removed
	No stopping line		Proposed tree
	Neighbourhood greenway (low speed shared street)		



CROSS SECTION (Not to scale)

Original size mm
100
50
30
10
0

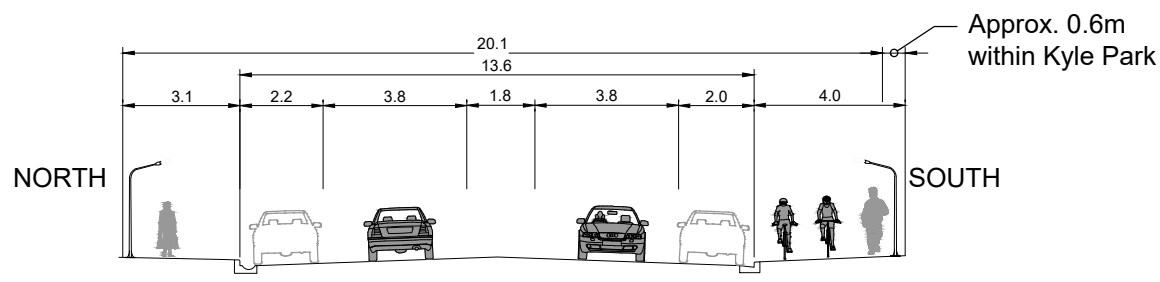
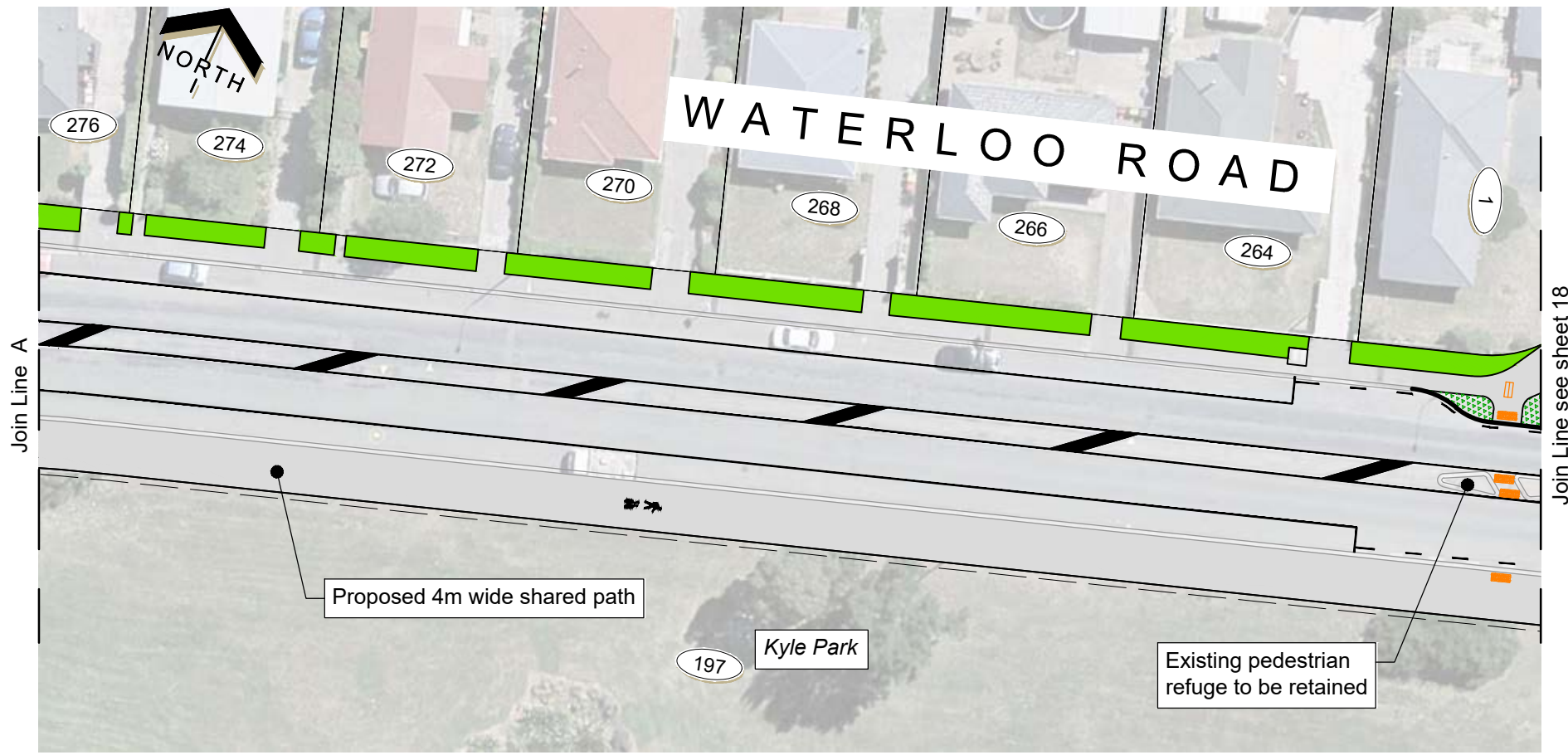
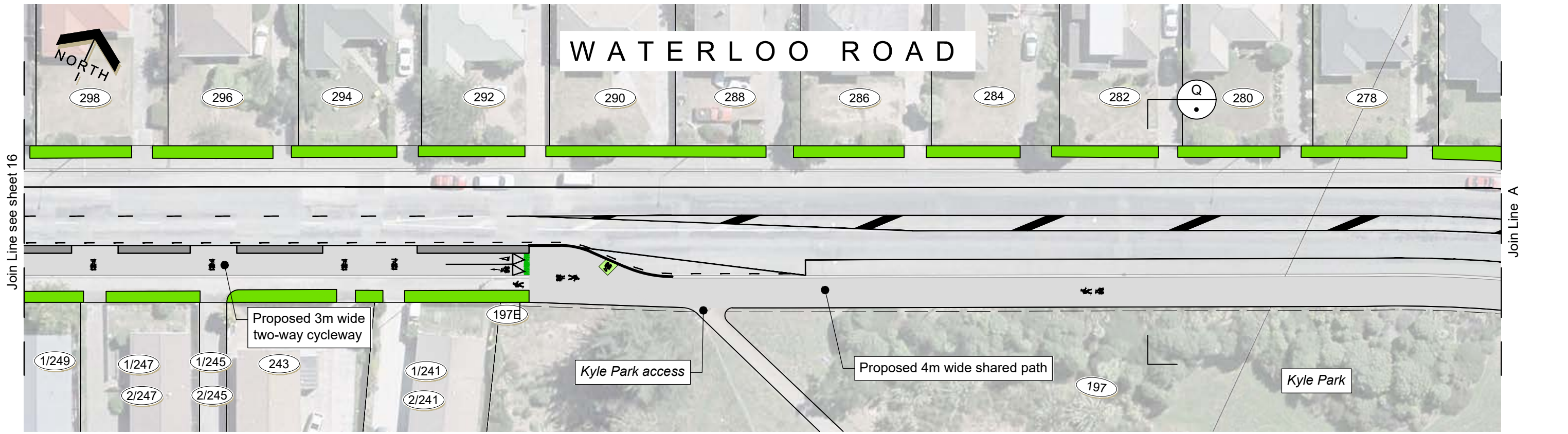
Join Line See Sheet 15
© Copyright Christchurch City Council / Aerial Photography Creative Commons Attribution 3.0 New Zealand License



CROSS SECTION (Not to scale)

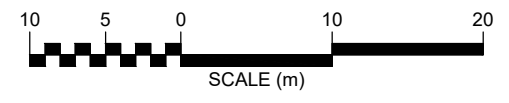
Original size mm
100
50
30
10
0

© Copyright Christchurch City Council / Aerial Photography Creative Commons Attribution 3.0 New Zealand License

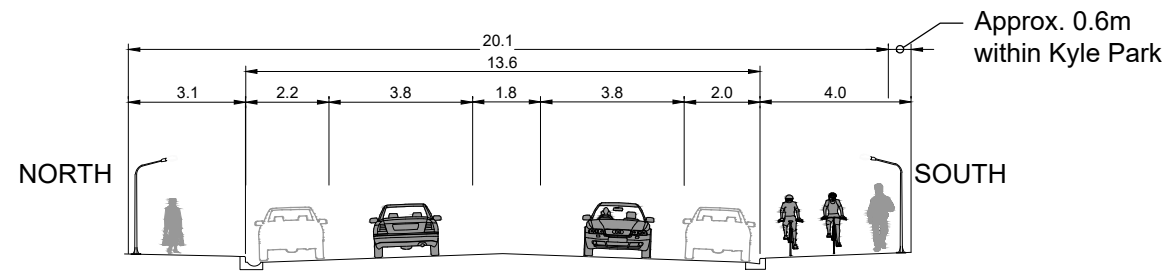


CROSS SECTION $\frac{Q}{\bullet}$ (Not to scale)

KEY			
	Existing kerb		Ramp
	Proposed kerb		Tactile pavers
	Proposed separator		Fence
	Cycleway - separated		Patterned surface
	Cycle lane - painted		Grass/landscaping
	Shared path		Existing tree to be removed
	No stopping line		Proposed tree
	Neighbourhood greenway (low speed shared street)		



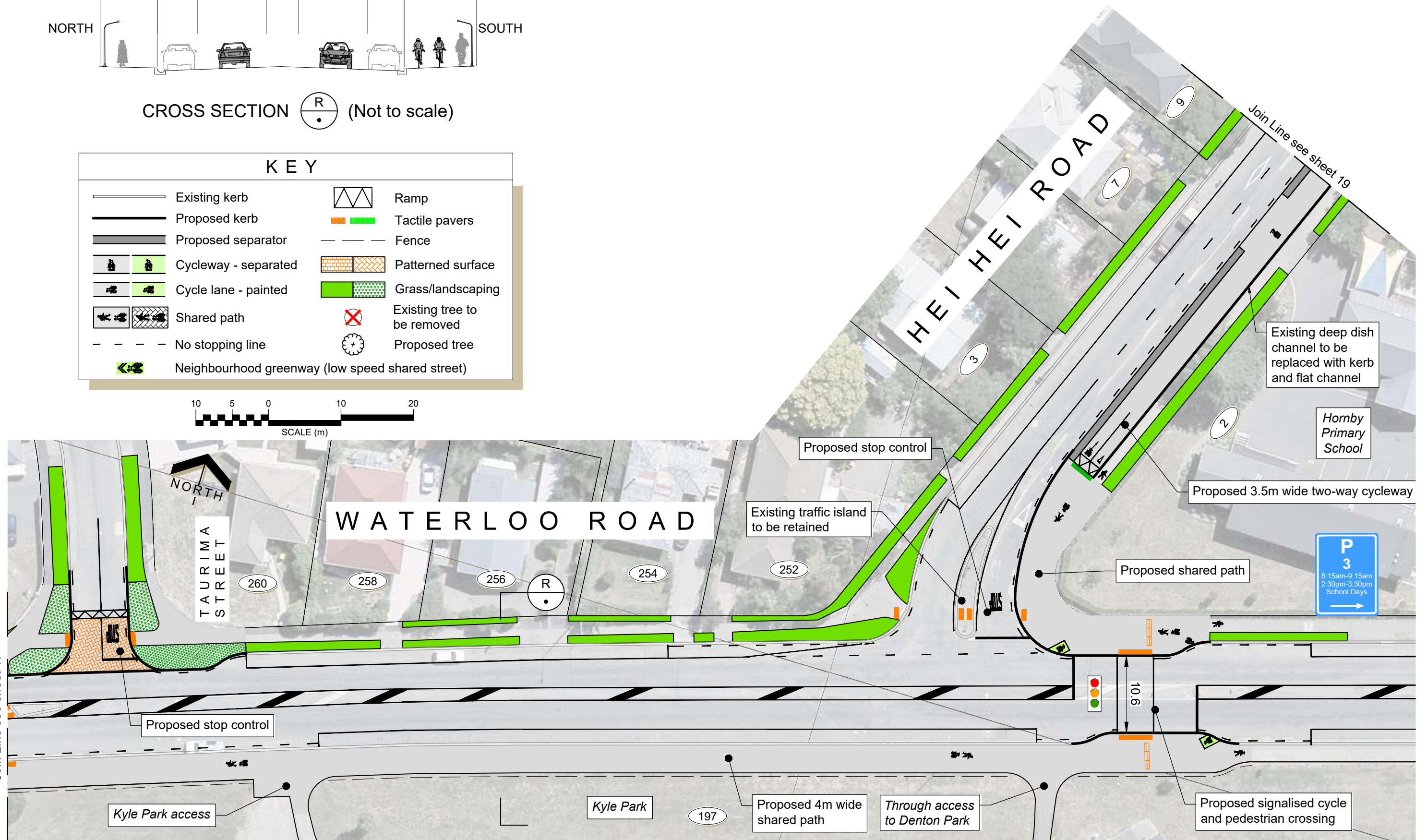
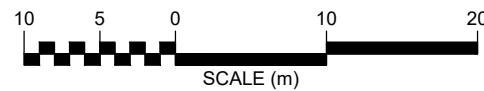
Original size mm
100
50
30
10
0



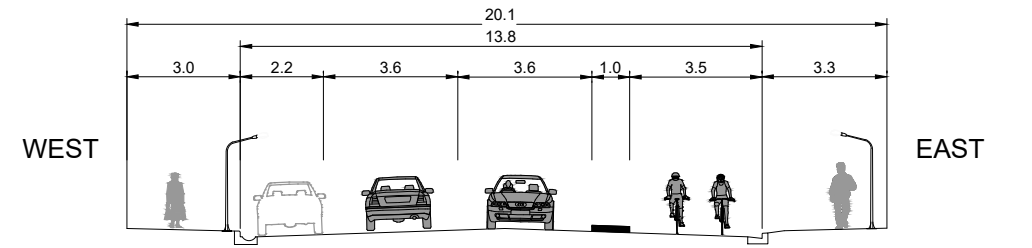
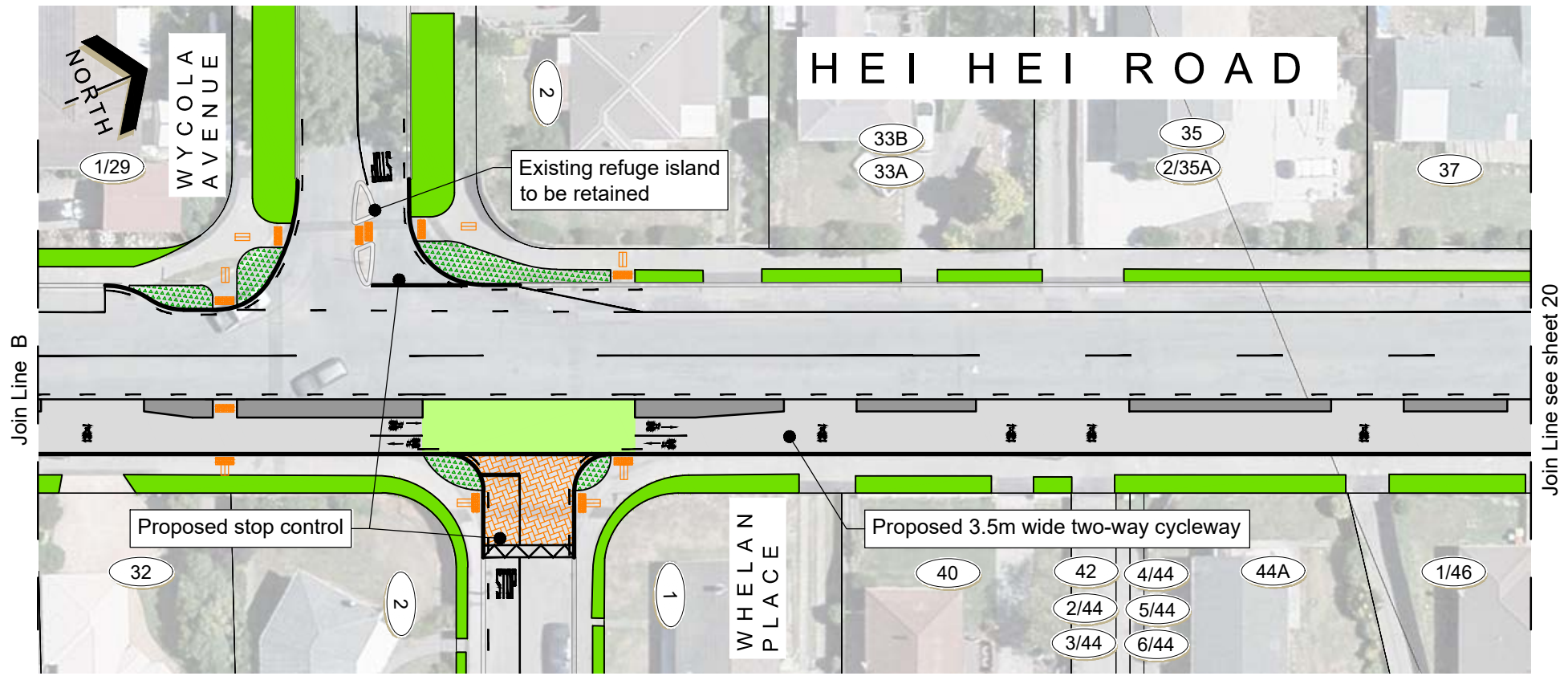
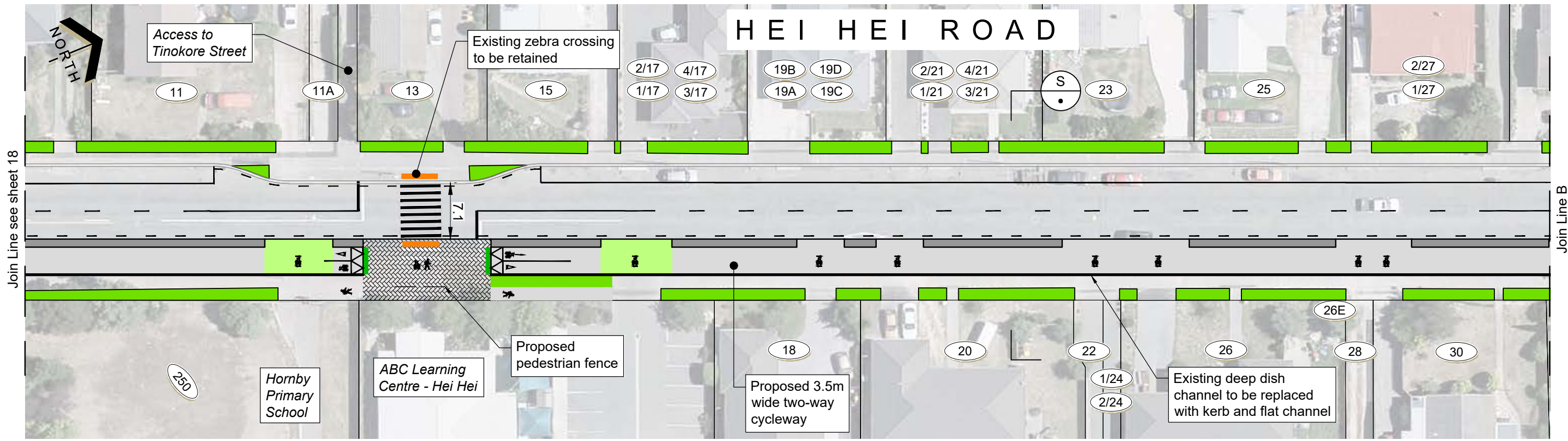
CROSS SECTION (Not to scale)

KEY

Existing kerb	Ramp
Proposed kerb	Tactile pavers
Proposed separator	Fence
Cycleway - separated	Patterned surface
Cycle lane - painted	Grass/landscaping
Shared path	Existing tree to be removed
No stopping line	Proposed tree
Neighbourhood greenway (low speed shared street)	

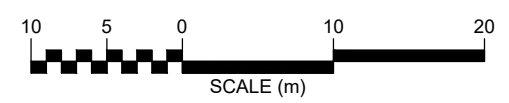


Original size mm
100
50
30
10
0

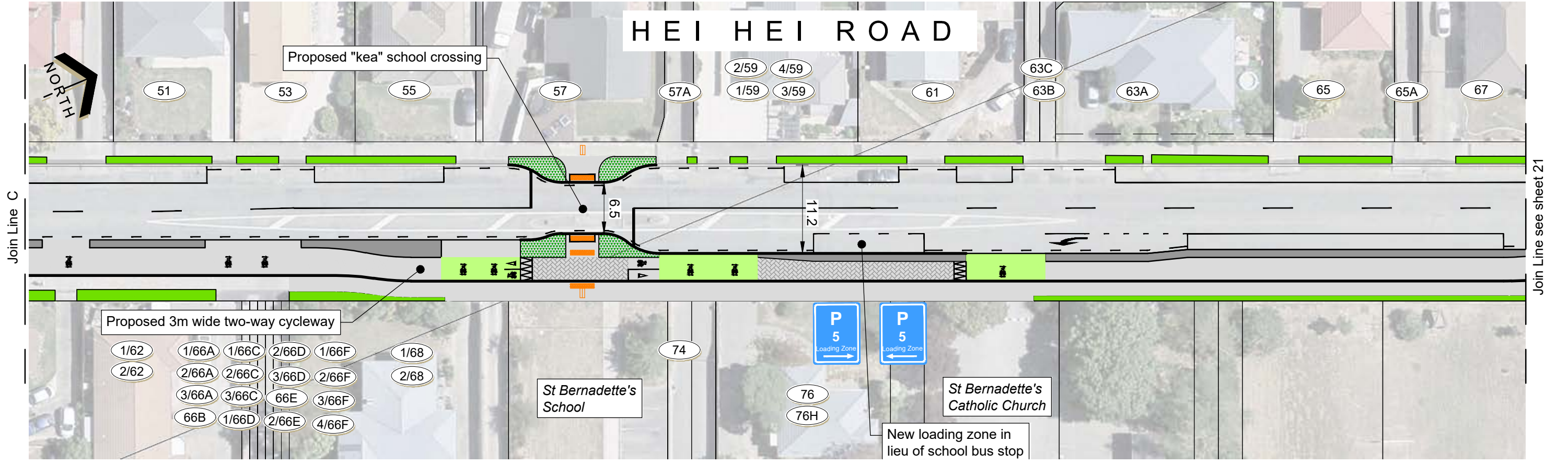
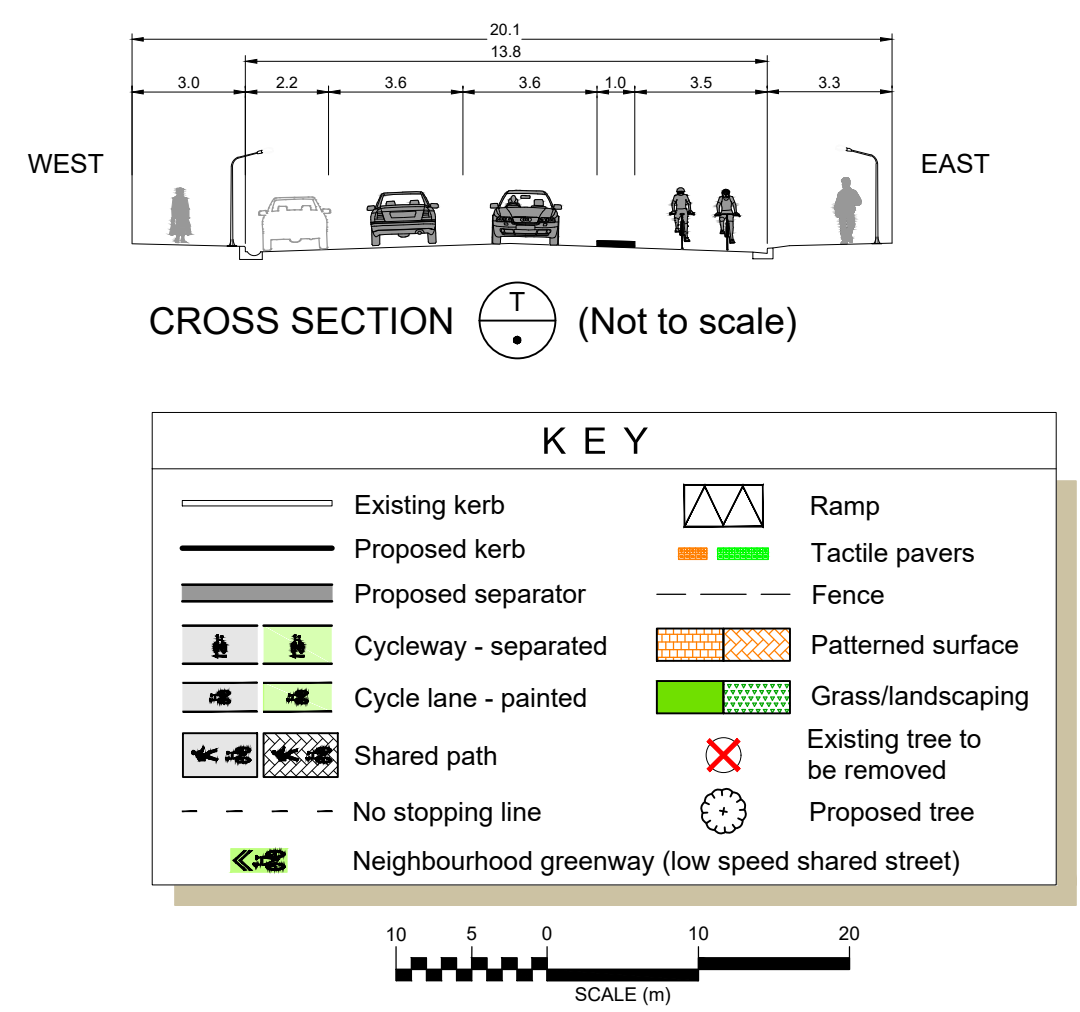
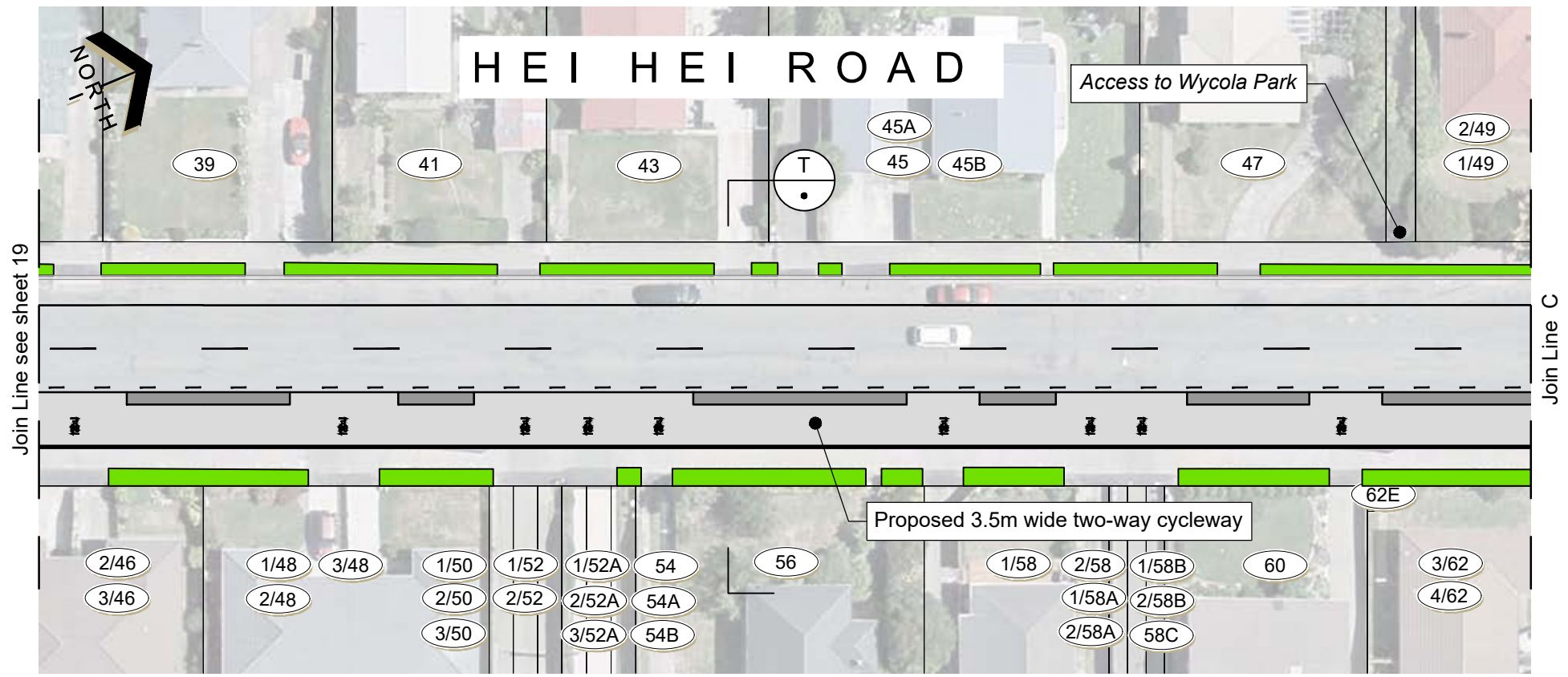


CROSS SECTION (Not to scale)

KEY			
	Existing kerb		Ramp
	Proposed kerb		Tactile pavers
	Proposed separator		Fence
	Cycleway - separated		Patterned surface
	Cycle lane - painted		Grass/landscaping
	Shared path		Existing tree to be removed
	No stopping line		Proposed tree
	Neighbourhood greenway (low speed shared street)		

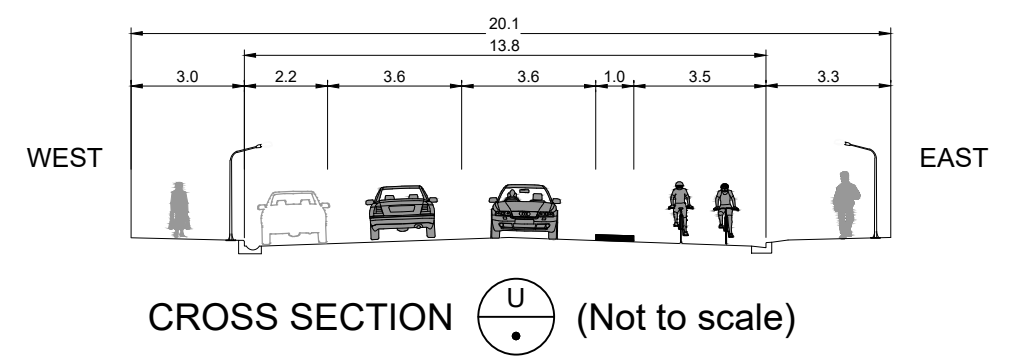
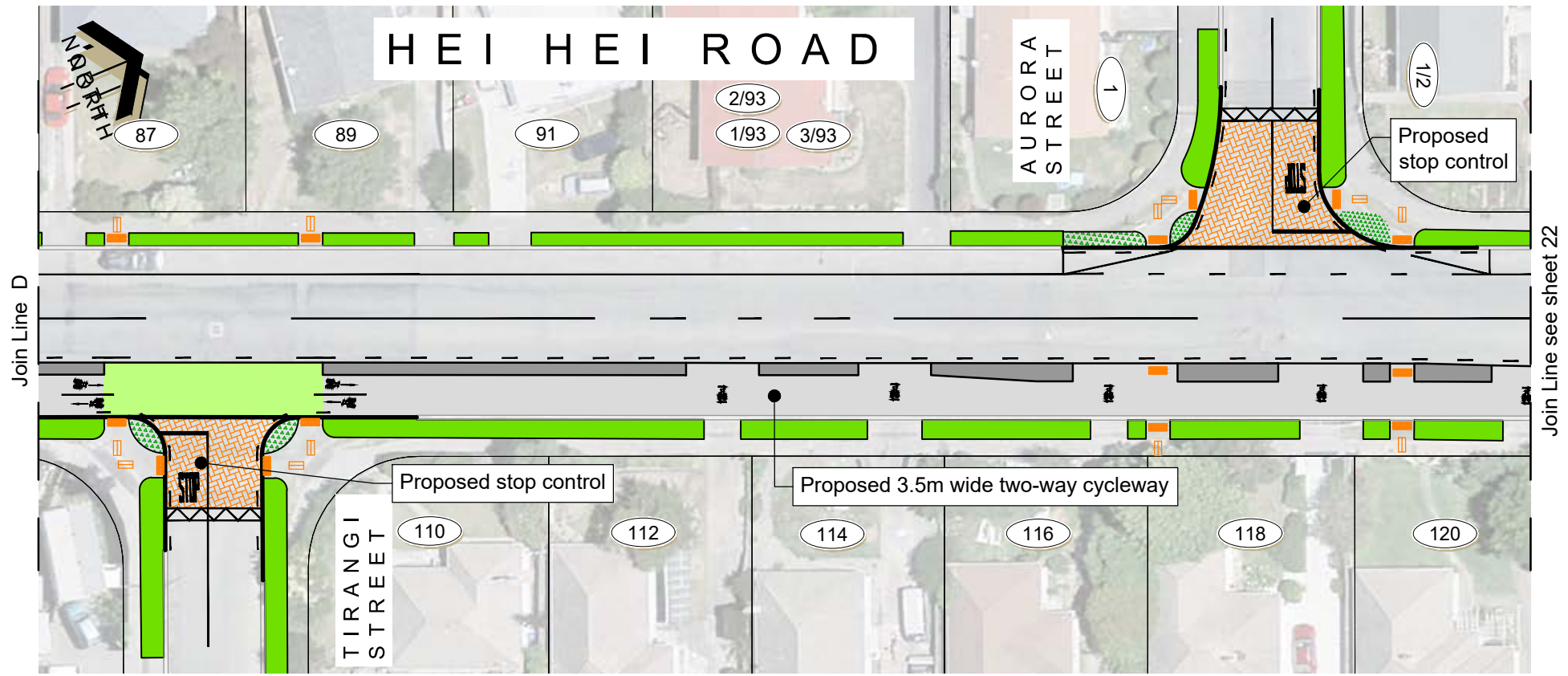
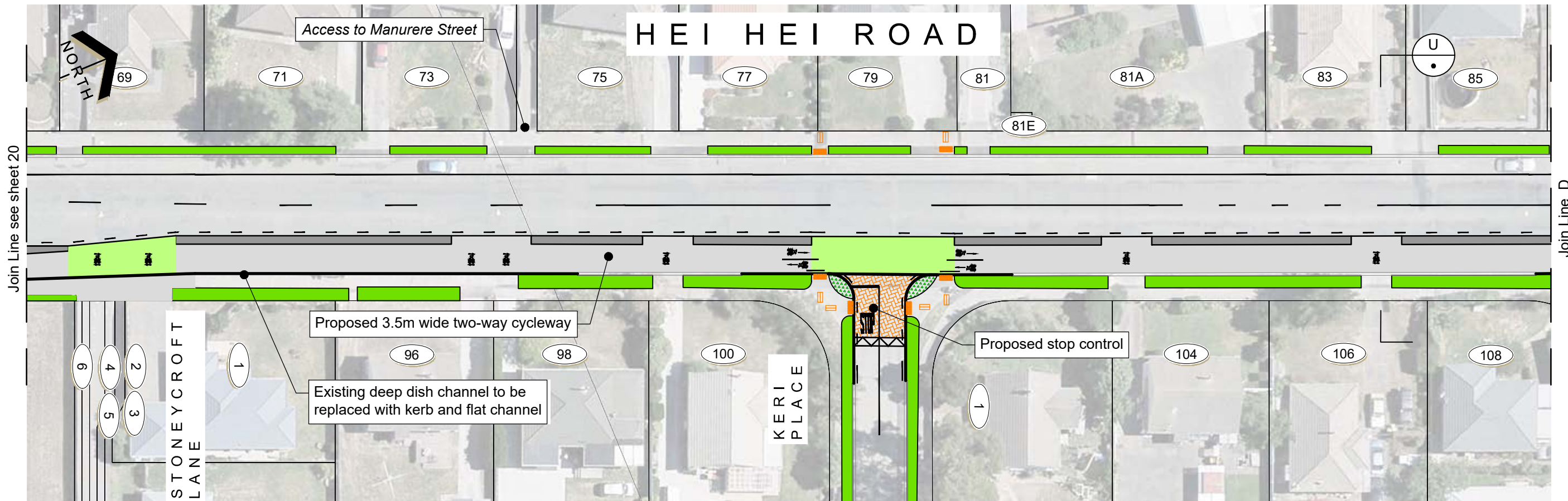


Original size mm
100
50
30
10
0

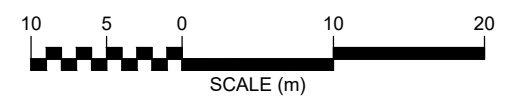


© Copyright Christchurch City Council / Aerial Photography Creative Commons Attribution 3.0 New Zealand License

Original size mm
100
50
30
10
0

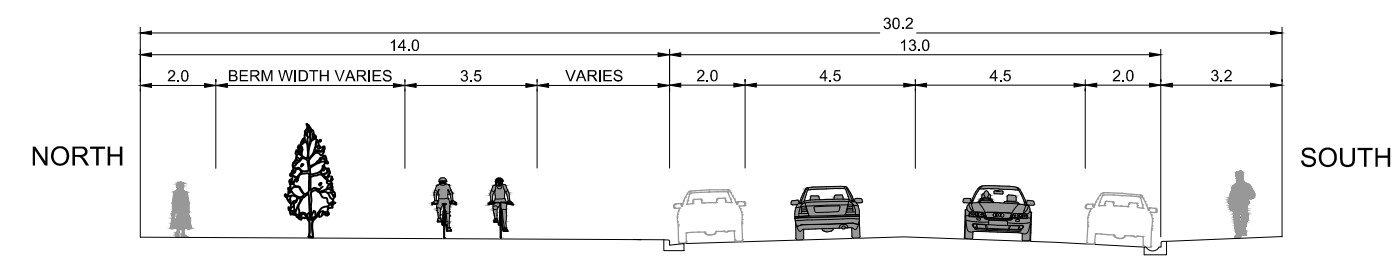
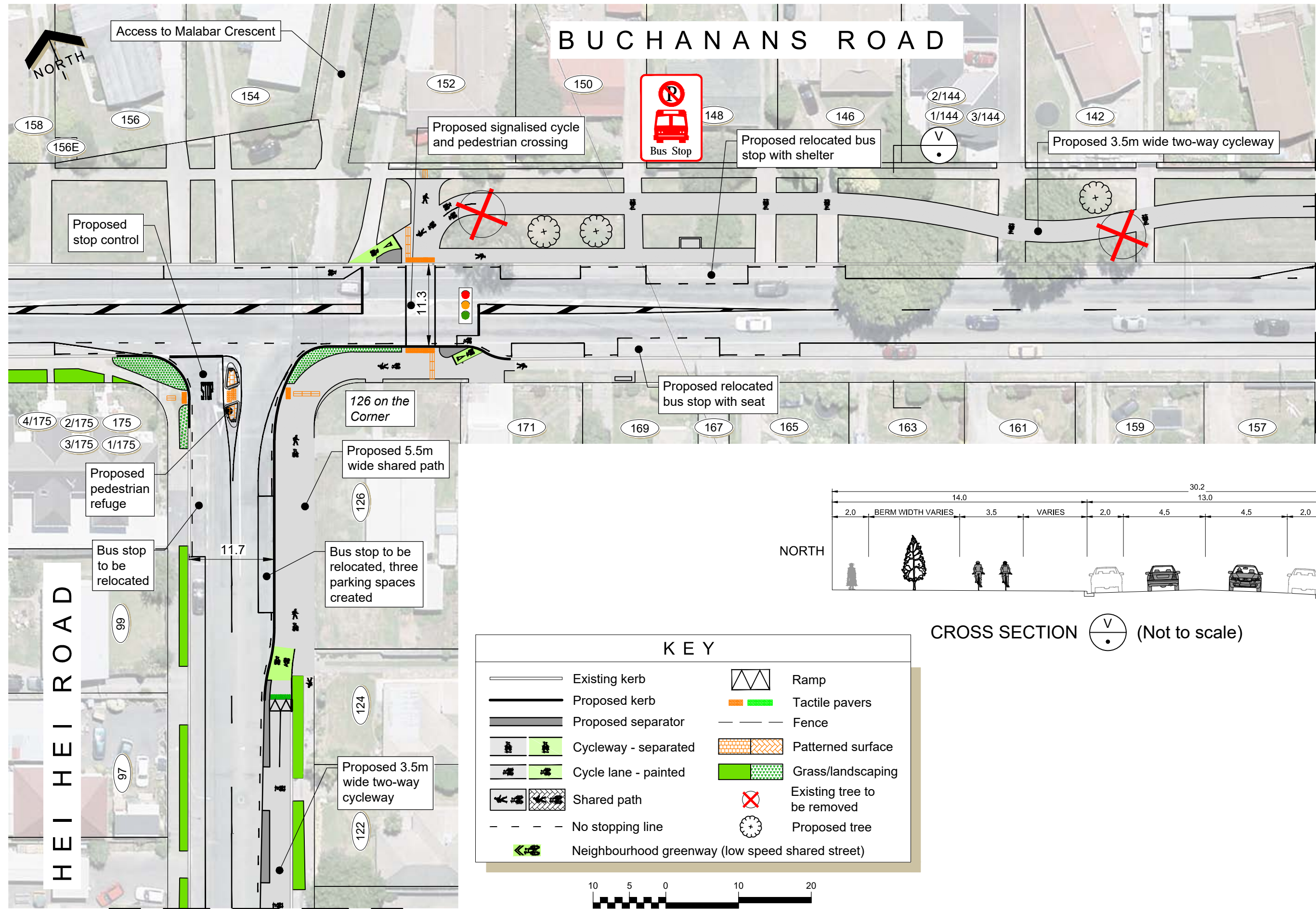


KEY			
	Existing kerb		Ramp
	Proposed kerb		Tactile pavers
	Proposed separator		Fence
	Cycleway - separated		Patterned surface
	Cycle lane - painted		Grass/landscaping
	Shared path		Existing tree to be removed
	No stopping line		Proposed tree
	Neighbourhood greenway (low speed shared street)		













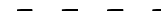




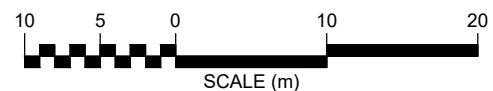
Original size mm
100
50
30
10
0

© Copyright Christchurch City Council / Aerial Photography Creative Commons Attribution 3.0 New Zealand License



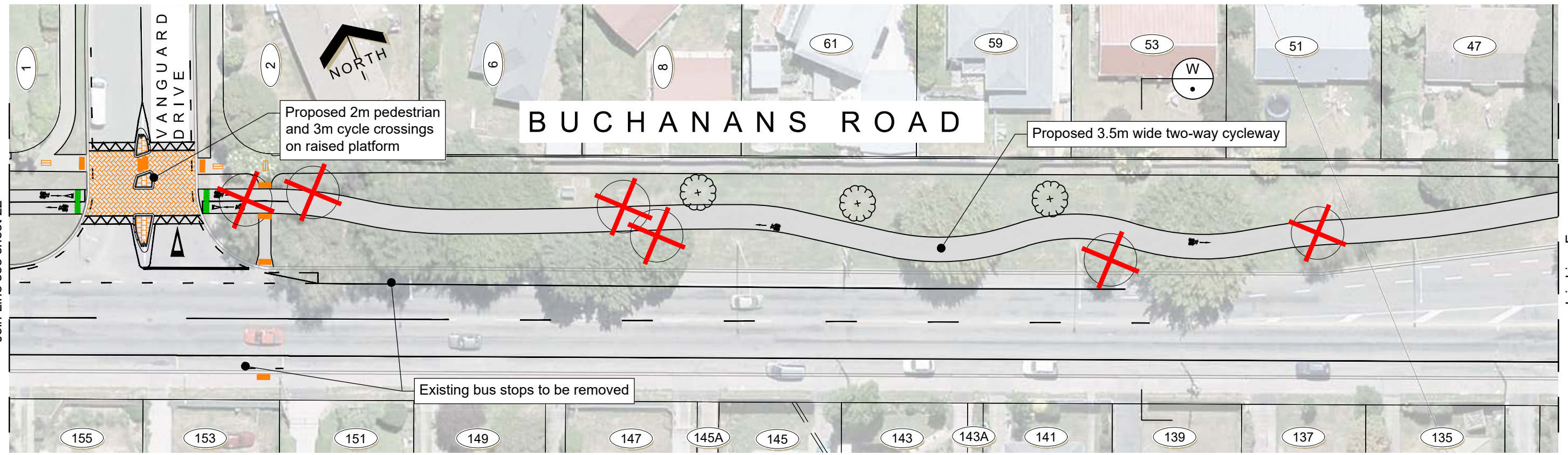
CROSS SECTION  (Not to scale)

KEY			
	Existing kerb		Ramp
	Proposed kerb		Tactile pavers
	Proposed separator		Fence
	Cycleway - separated		Patterned surface
	Cycle lane - painted		Grass/landscaping
	Shared path		Existing tree to be removed
	No stopping line		Proposed tree
	Neighbourhood greenway (low speed shared street)		



Original size mm
100
50
30
10
0

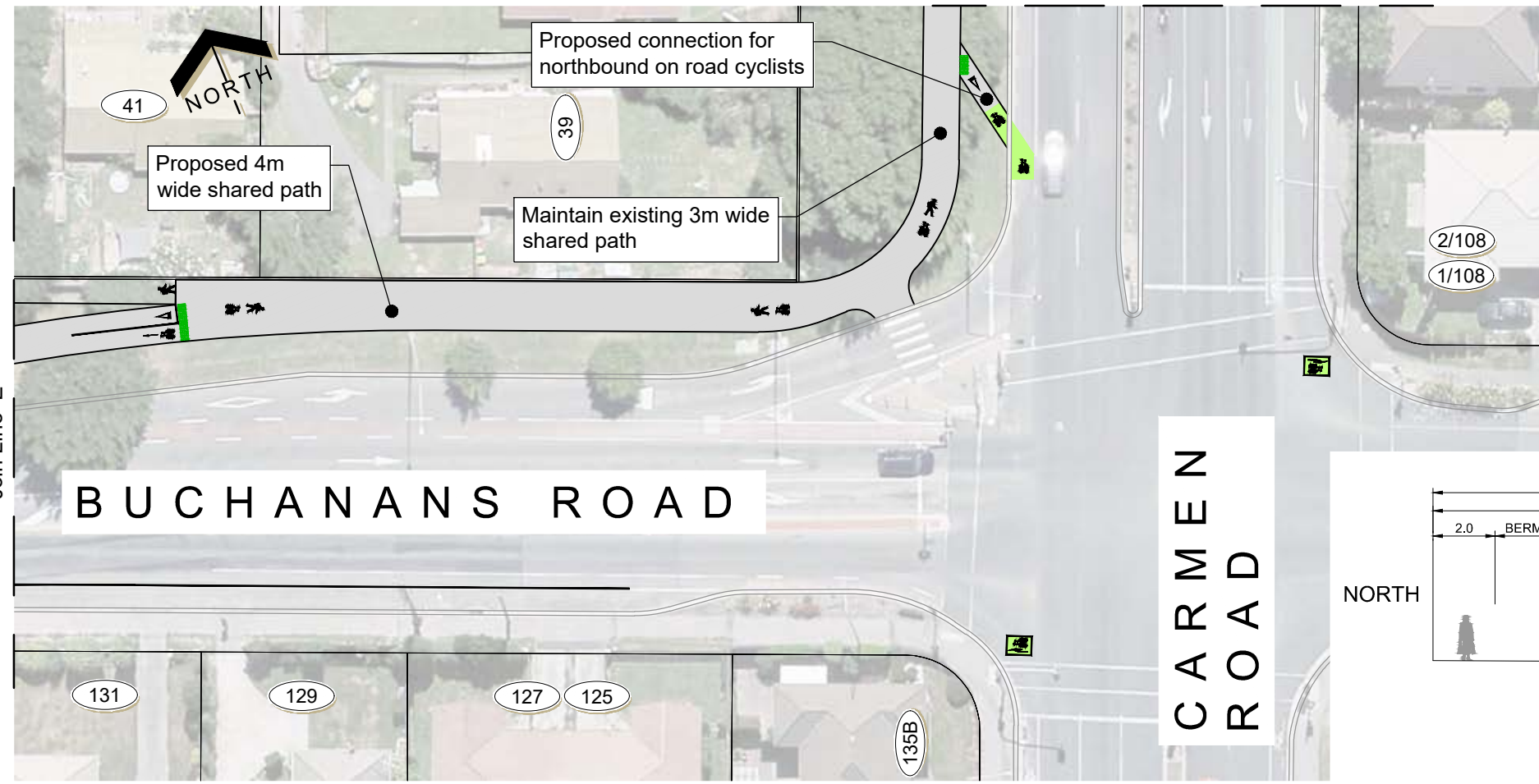
Join Line see sheet 22



Join Line E

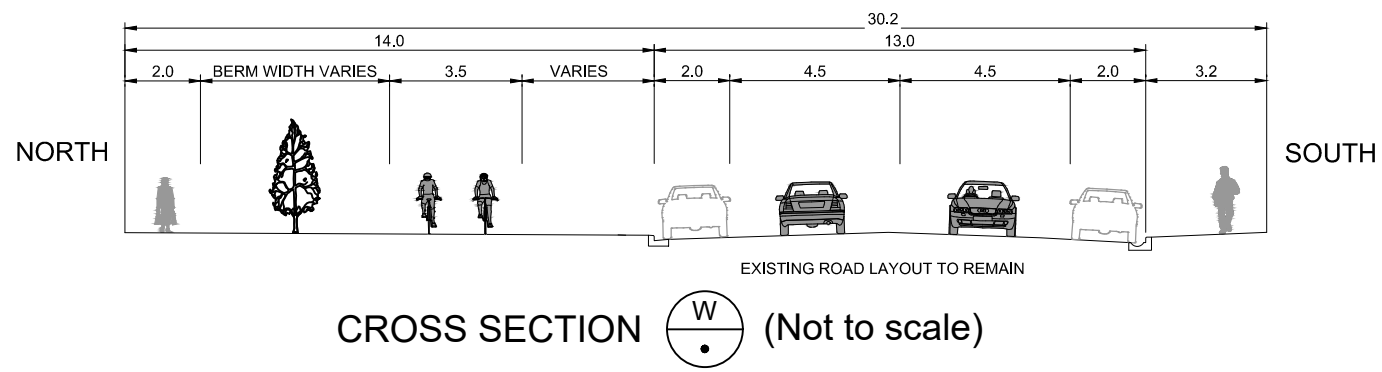
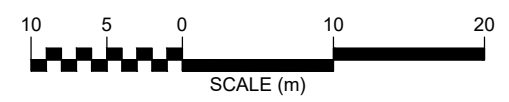
Join Line see sheet 24

Join Line E



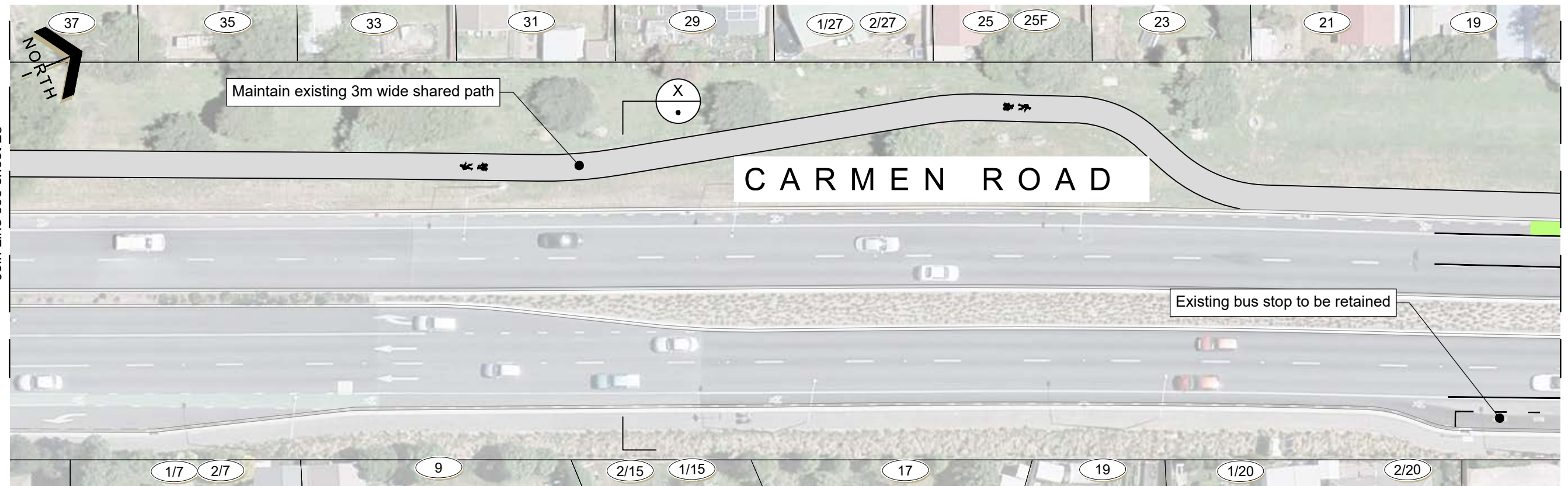
KEY

	Existing kerb		Ramp
	Proposed kerb		Tactile pavers
	Proposed separator		Fence
	Cycleway - separated		Patterned surface
	Cycle lane - painted		Grass/landscaping
	Shared path		Existing tree to be removed
	No stopping line		Proposed tree
	Neighbourhood greenway (low speed shared street)		



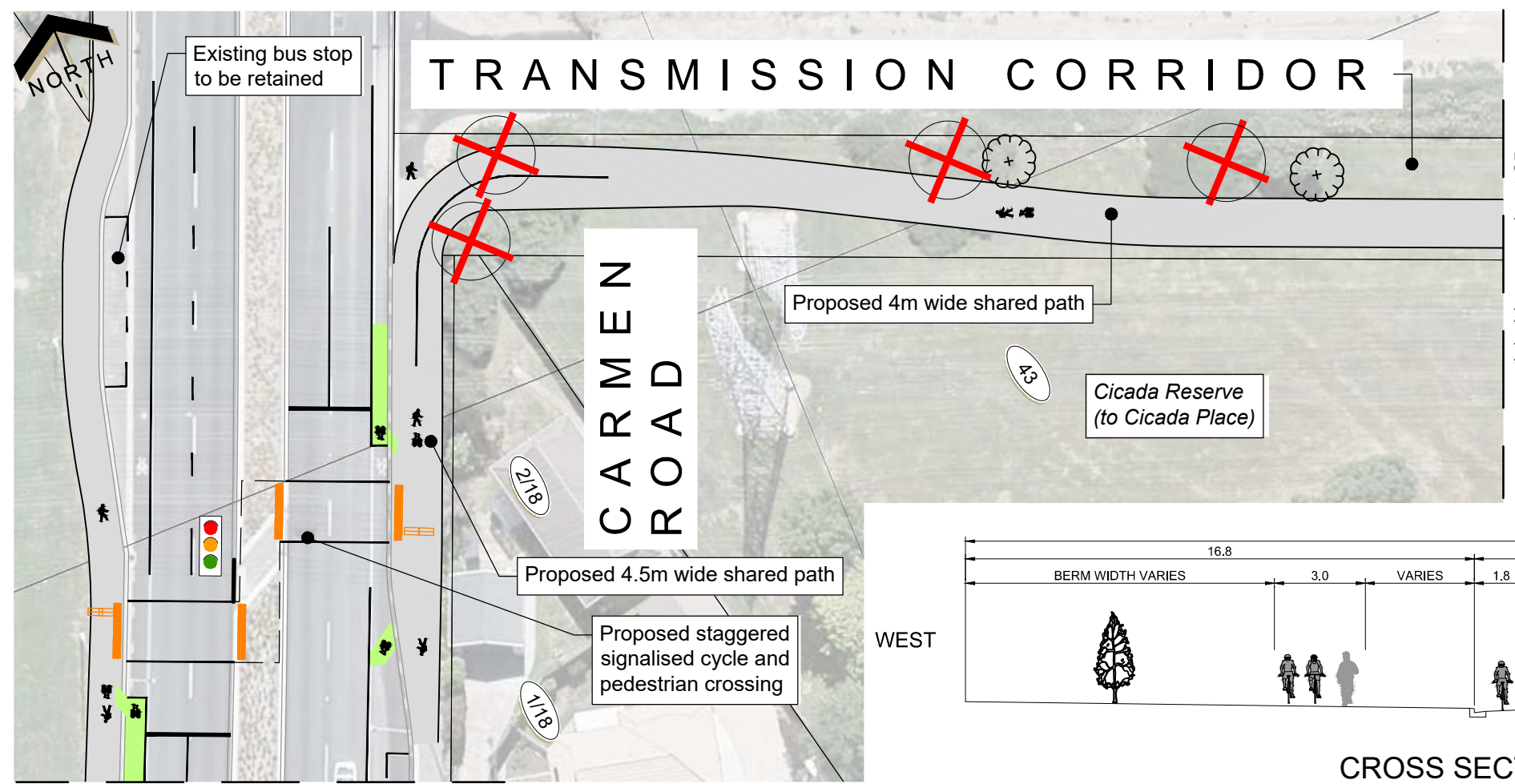
Original size mm
100
50
30
10
0

Join Line see sheet 23



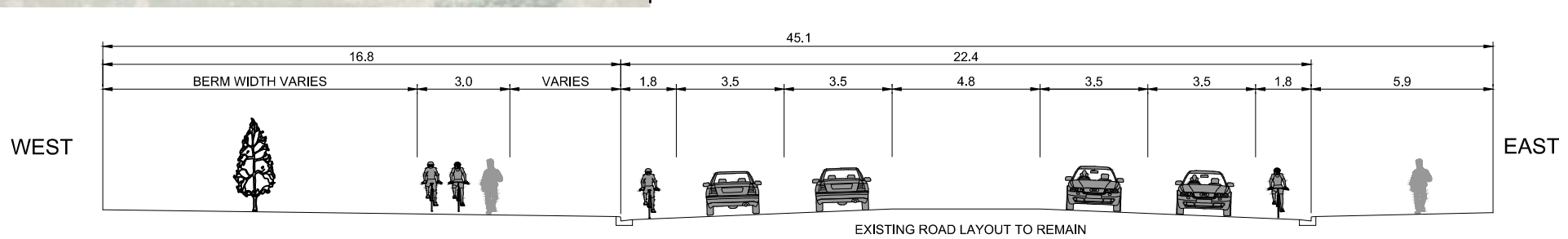
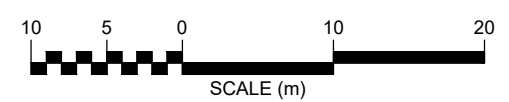
Join Line F

© Copyright Christchurch City Council / Aerial Photography Creative Commons Attribution 3.0 New Zealand License



Join Line see sheet 25

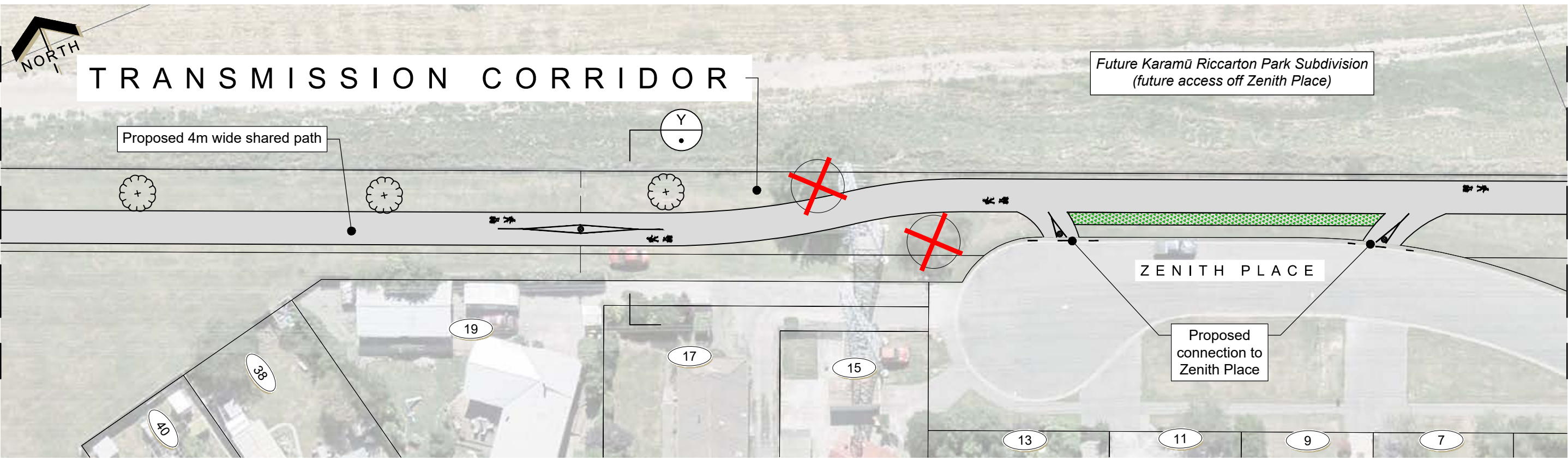
KEY			
	Existing kerb		Ramp
	Proposed kerb		Tactile pavers
	Proposed separator		Fence
	Cycleway - separated		Patterned surface
	Cycle lane - painted		Grass/landscaping
	Shared path		Existing tree to be removed
	No stopping line		Proposed tree
	Neighbourhood greenway (low speed shared street)		



CROSS SECTION (Not to scale)

Original size mm
100
50
30
10
0

Join Line see sheet 24



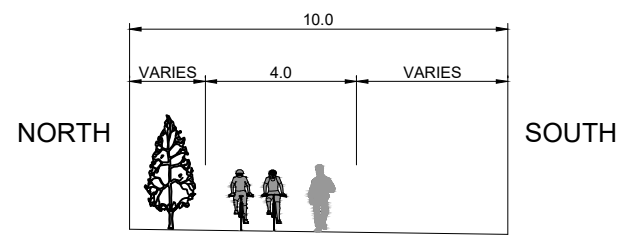
Join Line G

© Copyright Christchurch City Council / Aerial Photography Creative Commons Attribution 3.0 New Zealand License

Join Line G

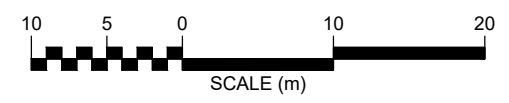


Join Line see sheet 26

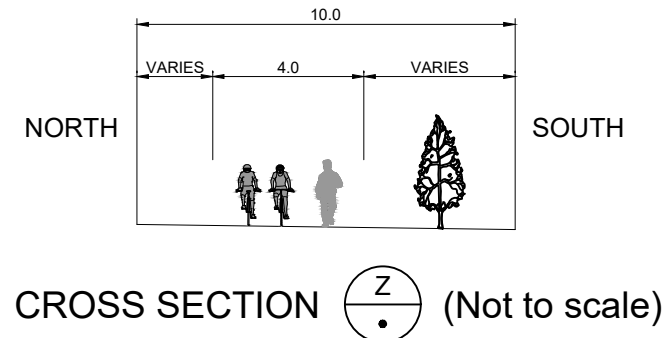
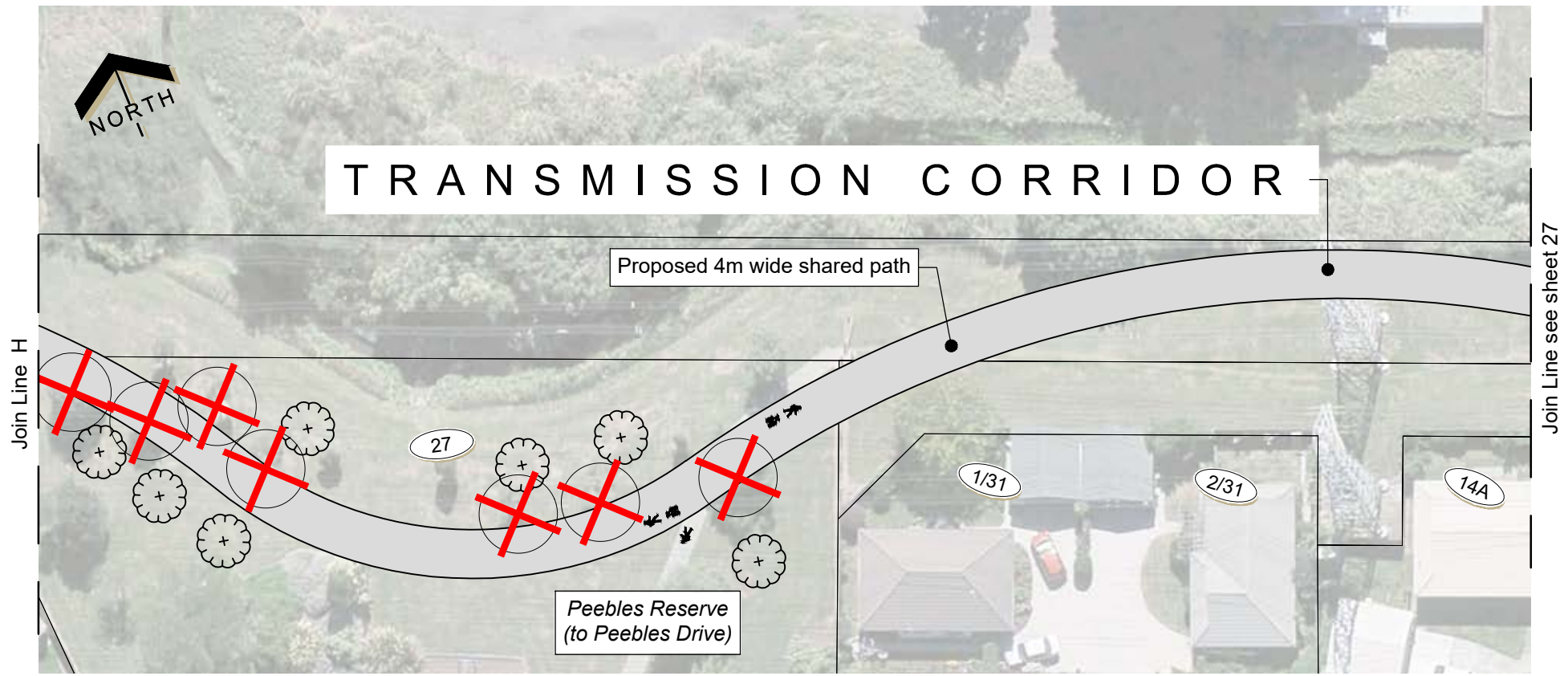
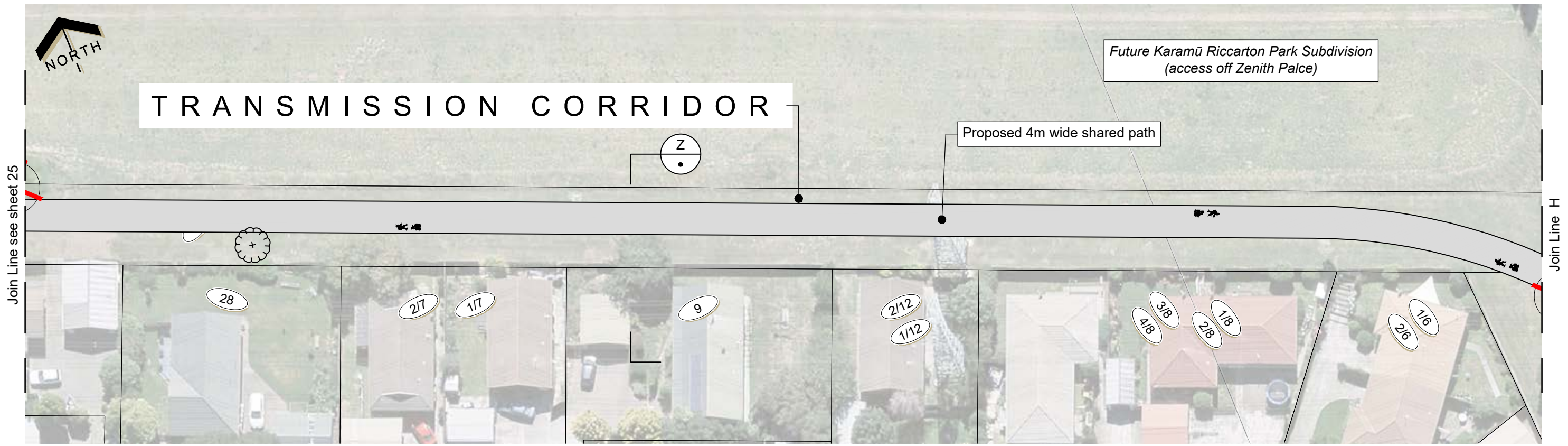


CROSS SECTION (Not to scale)

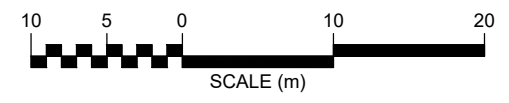
KEY			
	Existing kerb		Ramp
	Proposed kerb		Tactile pavers
	Proposed separator		Fence
	Cycleway - separated		Patterned surface
	Cycle lane - painted		Grass/landscaping
	Shared path		Existing tree to be removed
	No stopping line		Proposed tree
	Neighbourhood greenway (low speed shared street)		



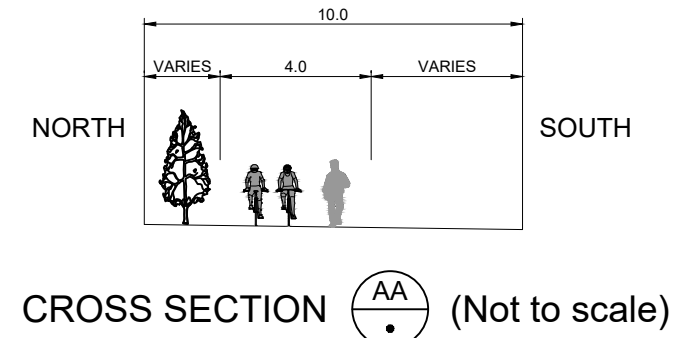
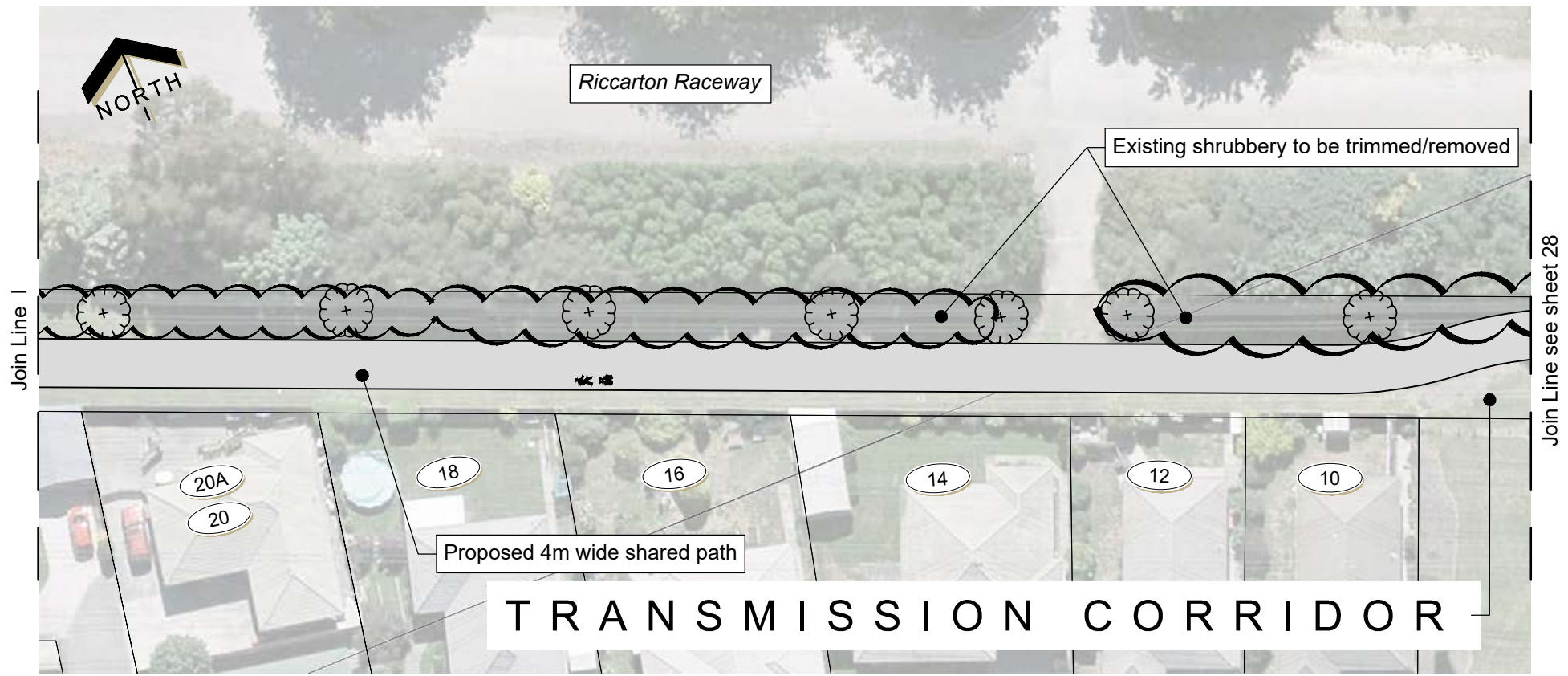
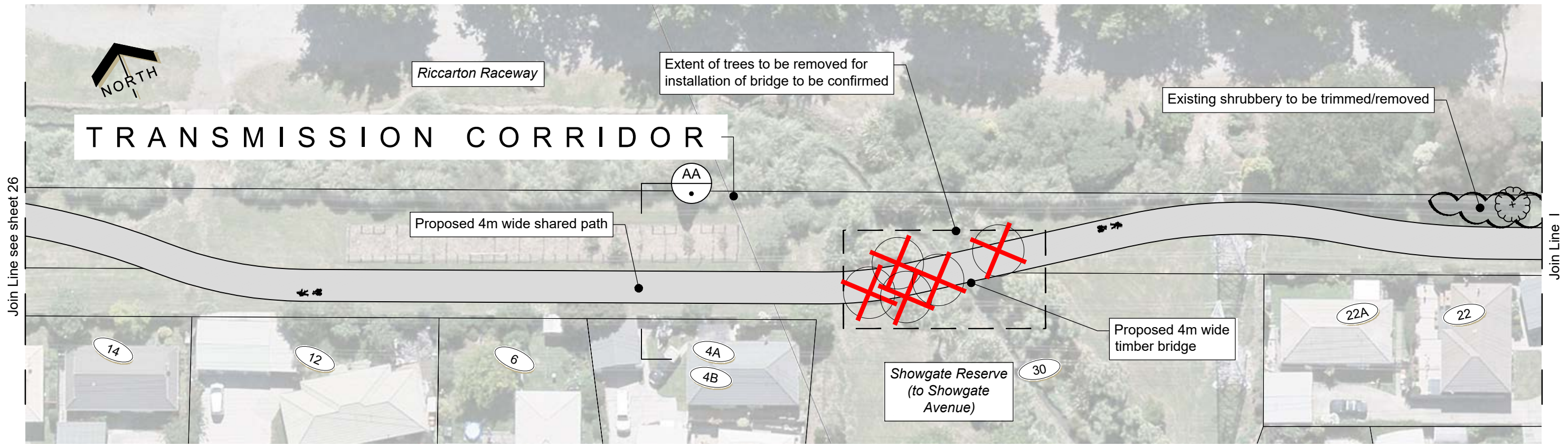
Original size mm
100
50
30
10
0



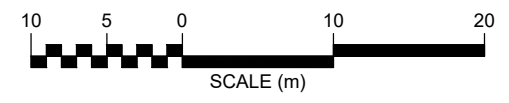
KEY			
	Existing kerb		Ramp
	Proposed kerb		Tactile pavers
	Proposed separator		Fence
	Cycleway - separated		Patterned surface
	Cycle lane - painted		Grass/landscaping
	Shared path		Existing tree to be removed
	No stopping line		Proposed tree
	Neighbourhood greenway (low speed shared street)		



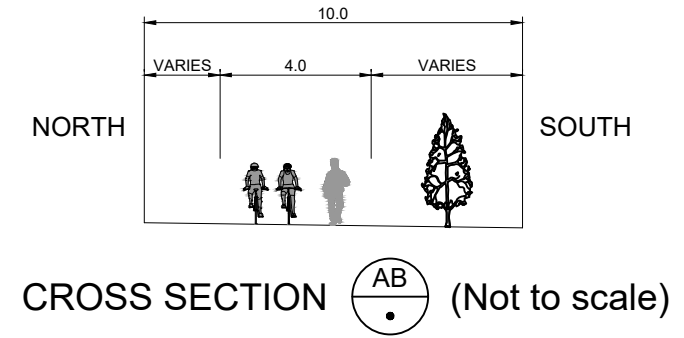
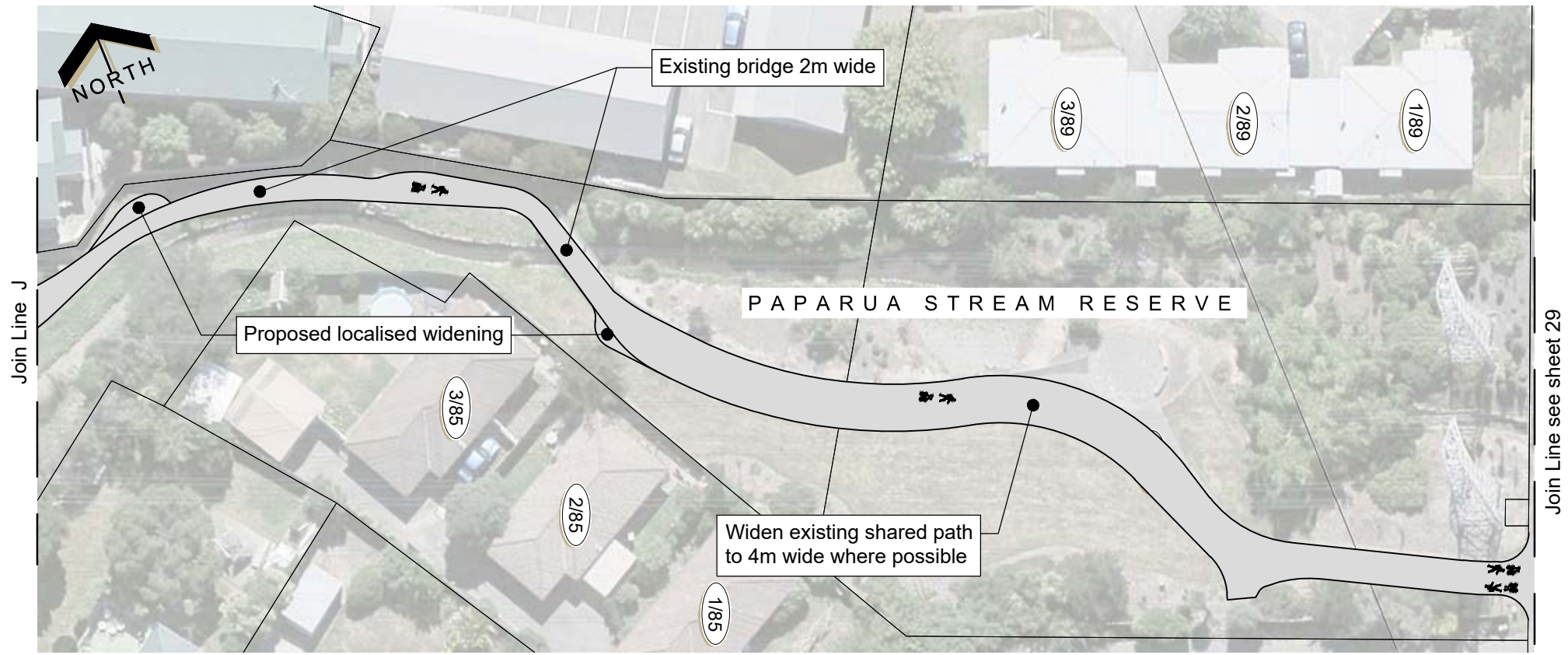
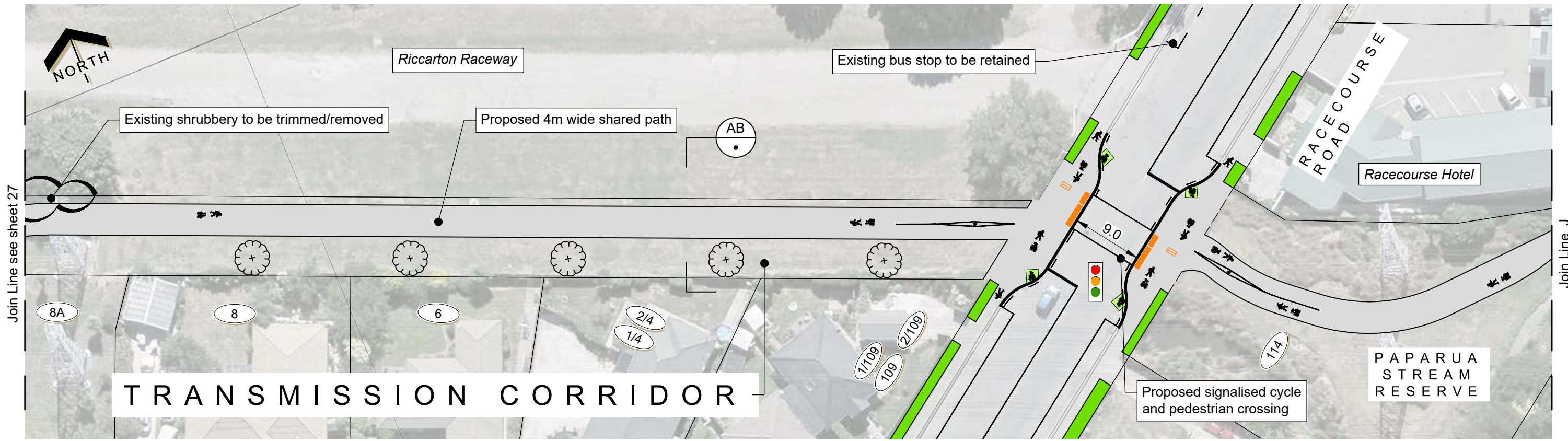
Original size mm
100
50
30
10
0



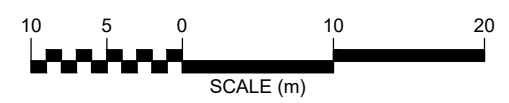
KEY			
	Existing kerb		Ramp
	Proposed kerb		Tactile pavers
	Proposed separator		Fence
	Cycleway - separated		Patterned surface
	Cycle lane - painted		Grass/landscaping
	Shared path		Existing tree to be removed
	No stopping line		Proposed tree
	Neighbourhood greenway (low speed shared street)		



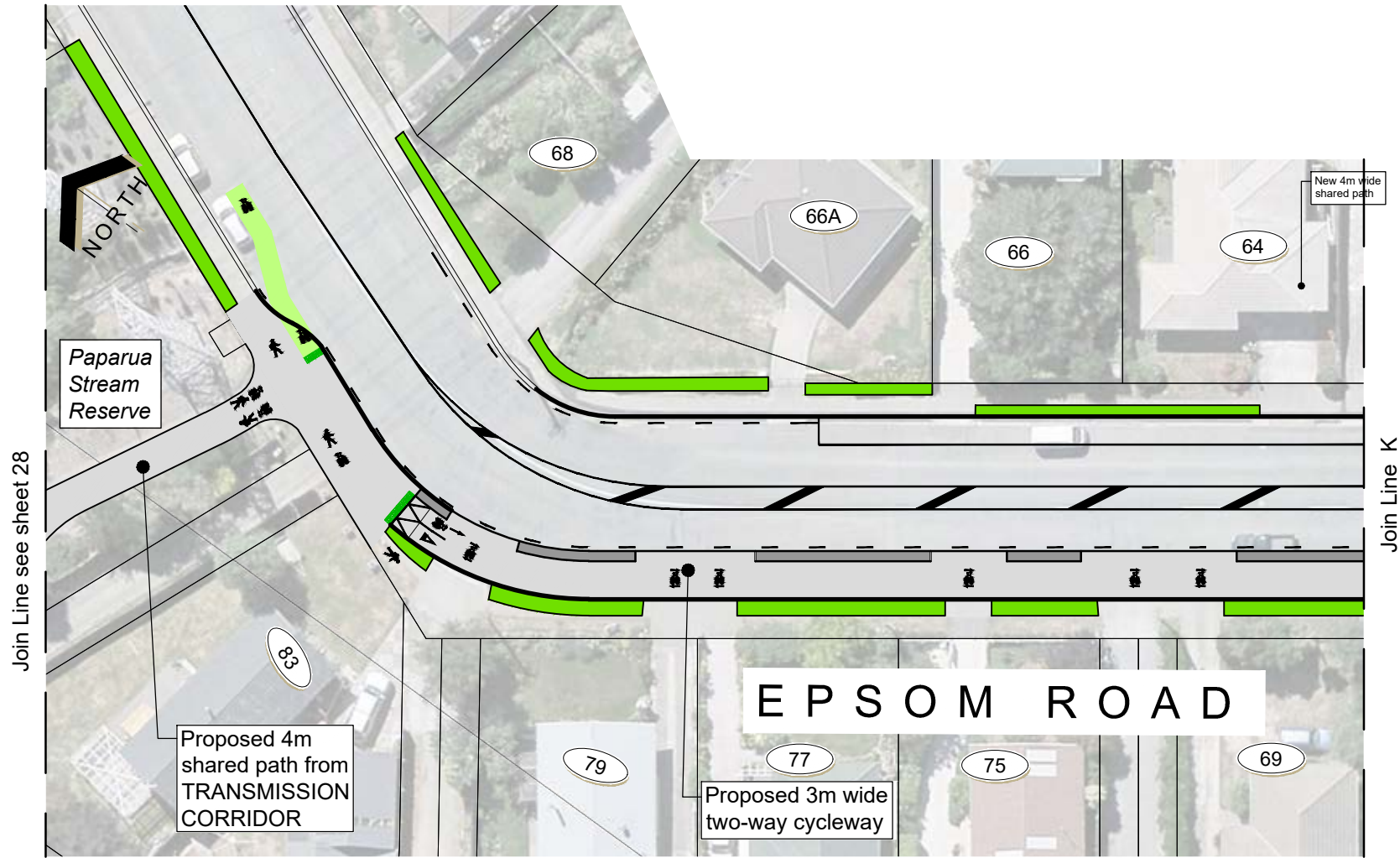
Original size mm
100
50
30
10
0



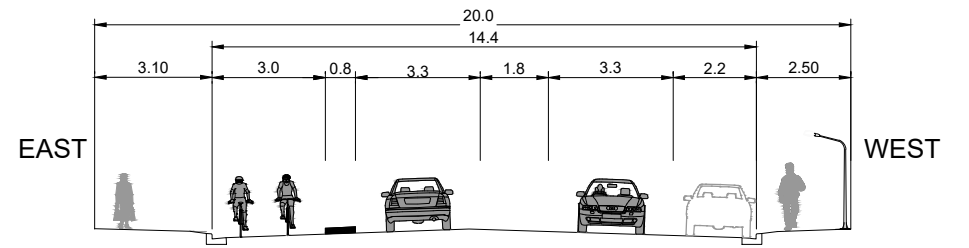
KEY			
	Existing kerb		Ramp
	Proposed kerb		Tactile pavers
	Proposed separator		Fence
	Cycleway - separated		Patterned surface
	Cycle lane - painted		Grass/landscaping
	Shared path		Existing tree to be removed
	No stopping line		Proposed tree
	Neighbourhood greenway (low speed shared street)		



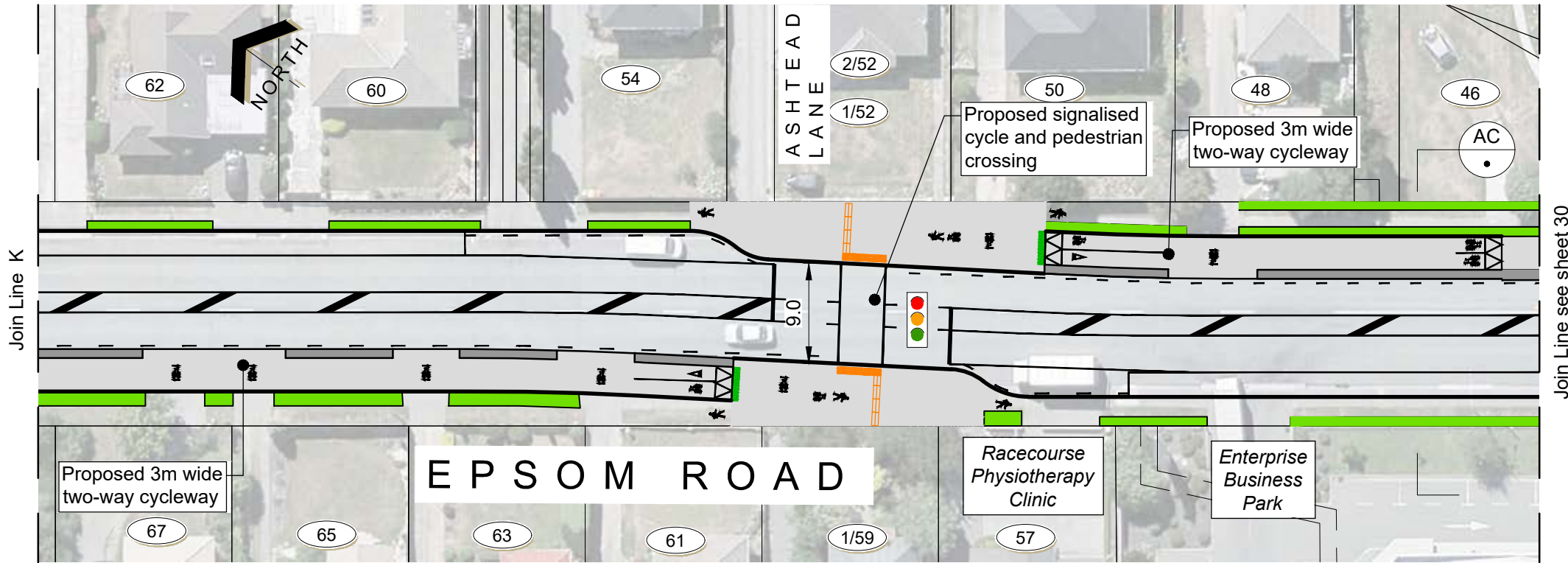
Original size mm
100
50
30
10
0



KEY			
	Existing kerb		Ramp
	Proposed kerb		Tactile pavers
	Proposed separator		Fence
	Cycleway - separated		Patterned surface
	Cycle lane - painted		Grass/landscaping
	Shared path		Existing tree to be removed
	No stopping line		Proposed tree
	Neighbourhood greenway (low speed shared street)		



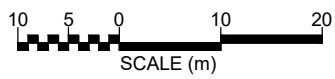
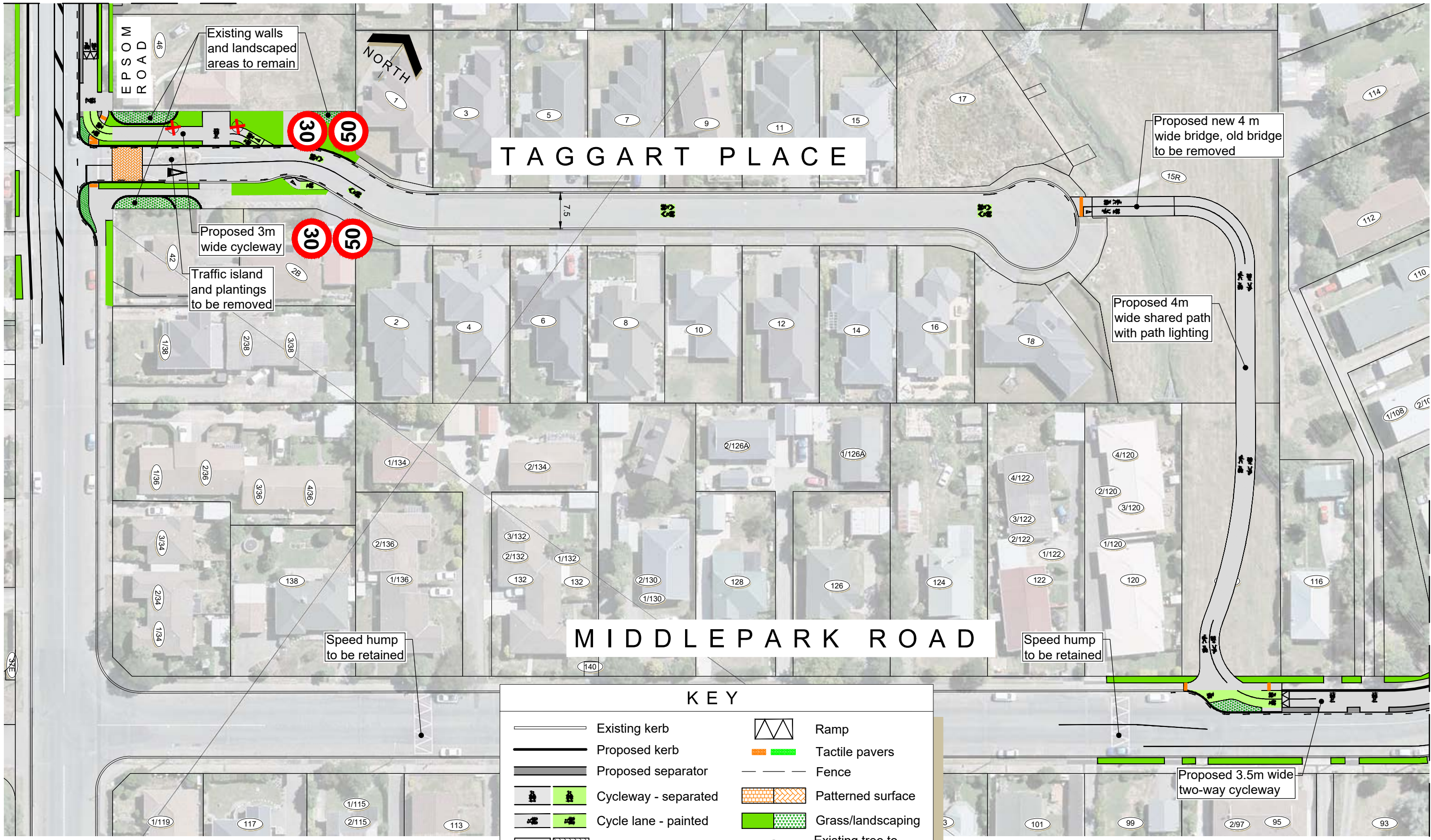
CROSS SECTION (Not to scale)



Original size mm
100
50
30
10
0

© Copyright Christchurch City Council / Aerial Photography Creative Commons Attribution 3.0 New Zealand License

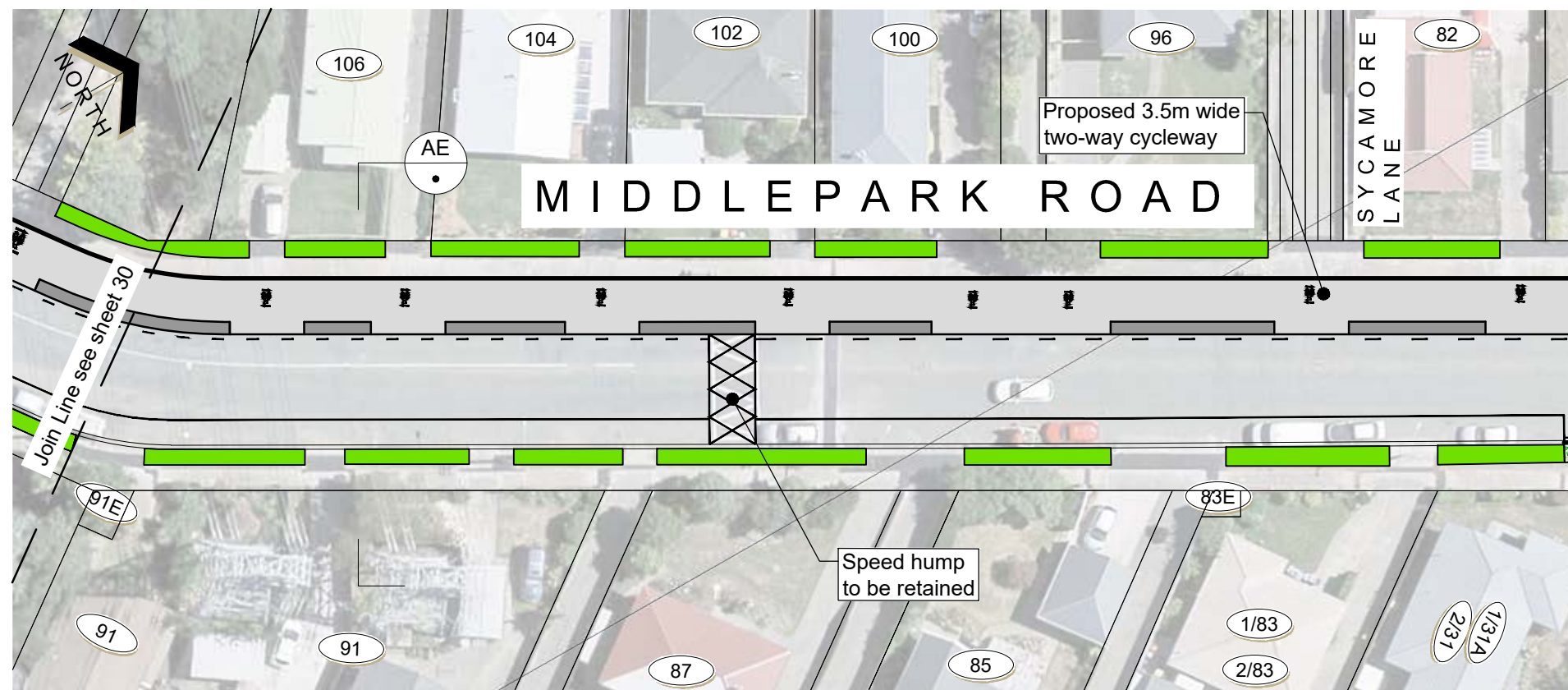
Join Line see sheet 29



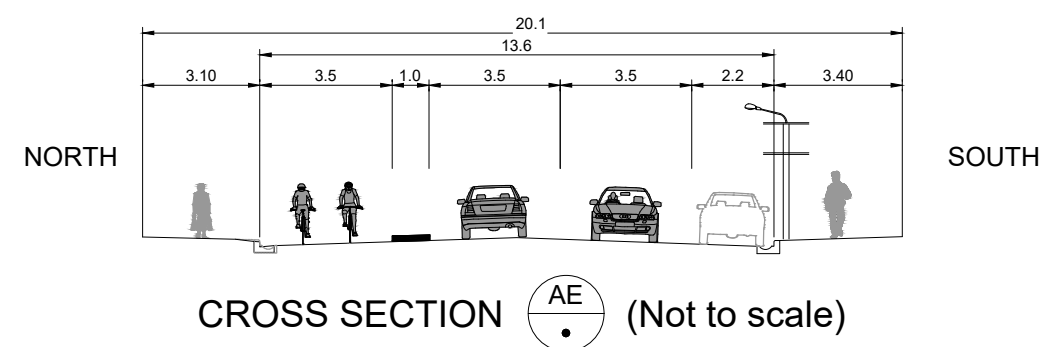
KEY			
	Existing kerb		Ramp
	Proposed kerb		Tactile pavers
	Proposed separator		Fence
	Cycleway - separated		Patterned surface
	Cycle lane - painted		Grass/landscaping
	Shared path		Existing tree to be removed
	No stopping line		Proposed tree
	Neighbourhood greenway (low speed shared street)		

Join Line see Join Line L on sheet 31

This image has been removed due to the new cycleway route alignment



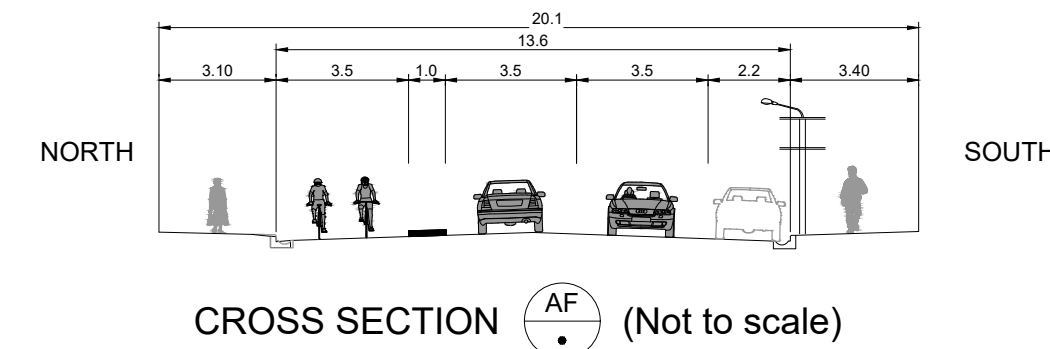
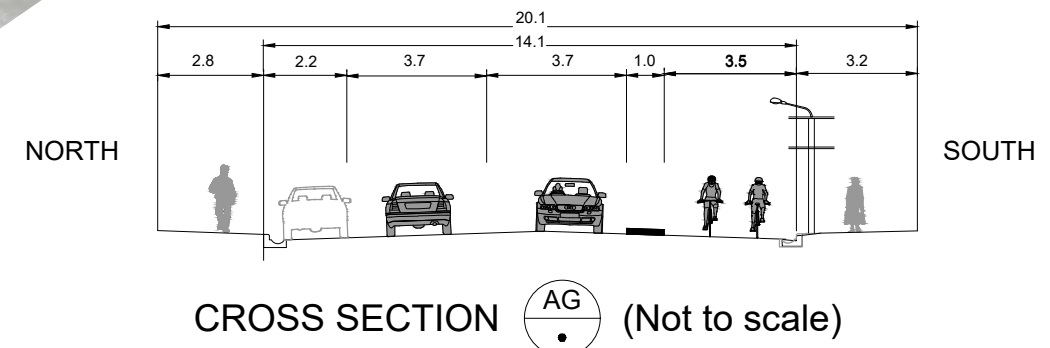
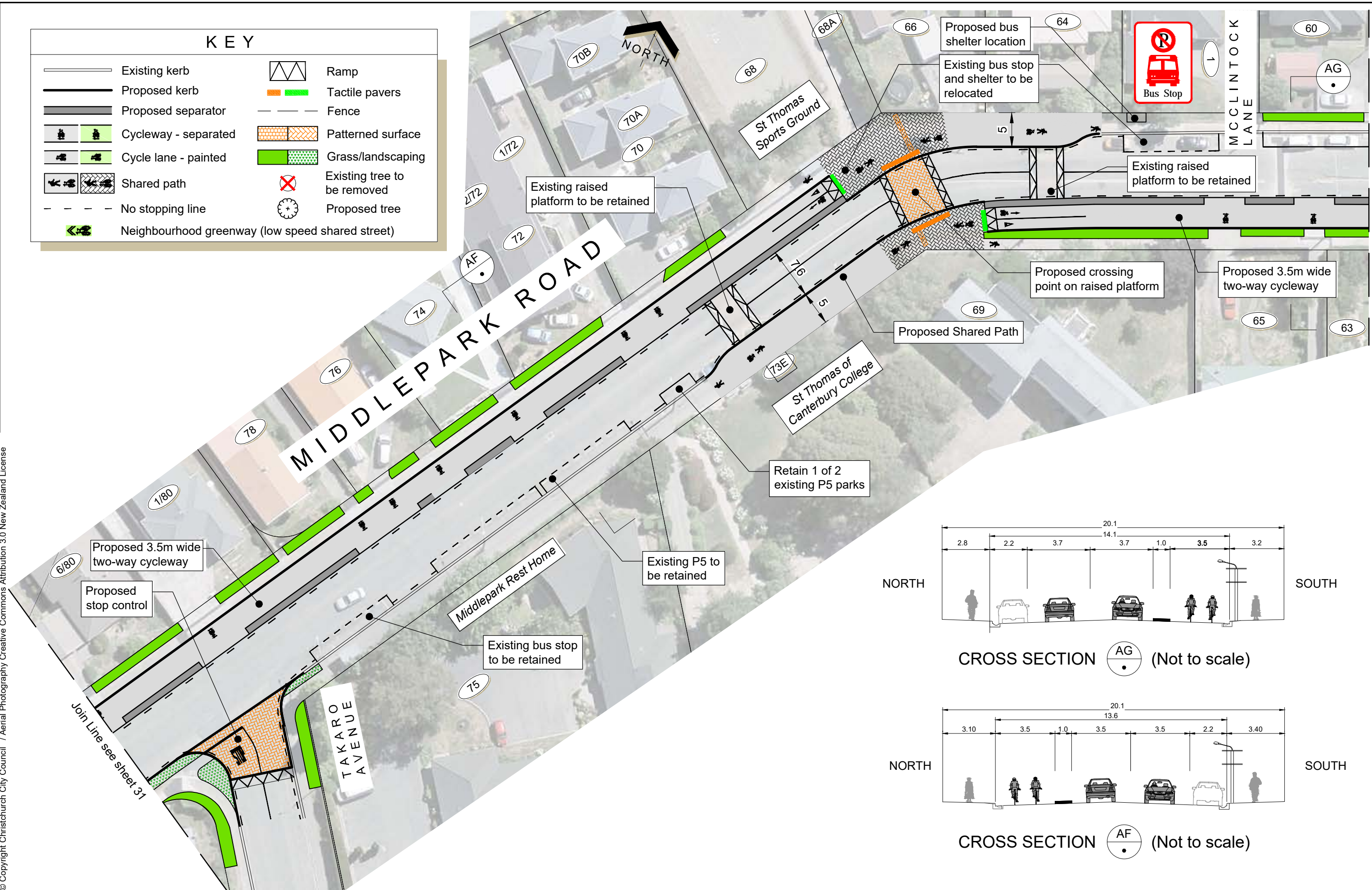
KEY			
	Existing kerb		Ramp
	Proposed kerb		Tactile pavers
	Proposed separator		Fence
	Cycleway - separated		Patterned surface
	Cycle lane - painted		Grass/landscaping
	Shared path		Existing tree to be removed
	No stopping line		Proposed tree
	Neighbourhood greenway (low speed shared street)		



Original size mm
100
50
30
10
0

© Copyright Christchurch City Council / Aerial Photography Creative Commons Attribution 3.0 New Zealand License

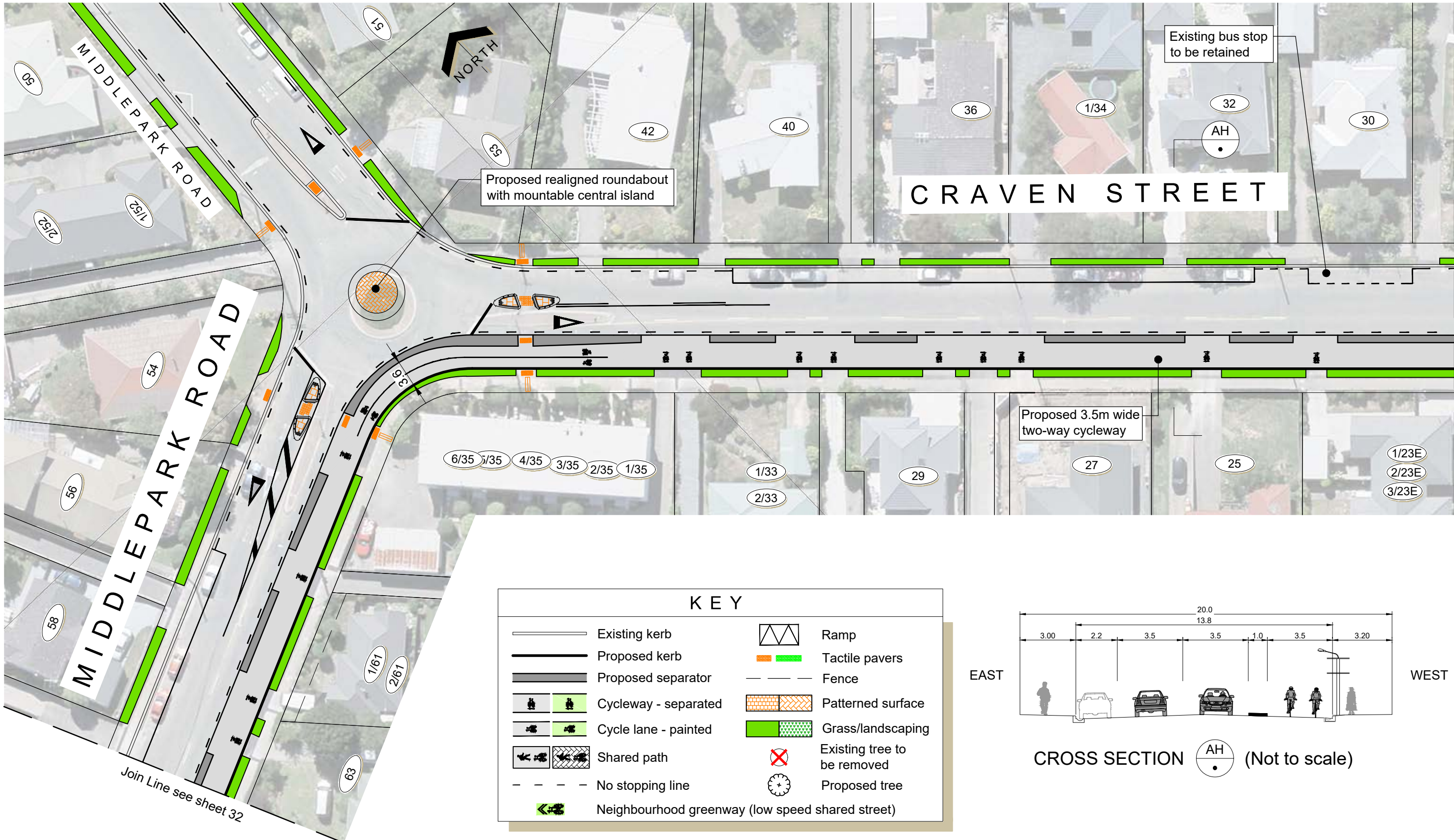
KEY			
	Existing kerb		Ramp
	Proposed kerb		Tactile pavers
	Proposed separator		Fence
	Cycleway - separated		Patterned surface
	Cycle lane - painted		Grass/landscaping
	Shared path		Existing tree to be removed
	No stopping line		Proposed tree
	Neighbourhood greenway (low speed shared street)		



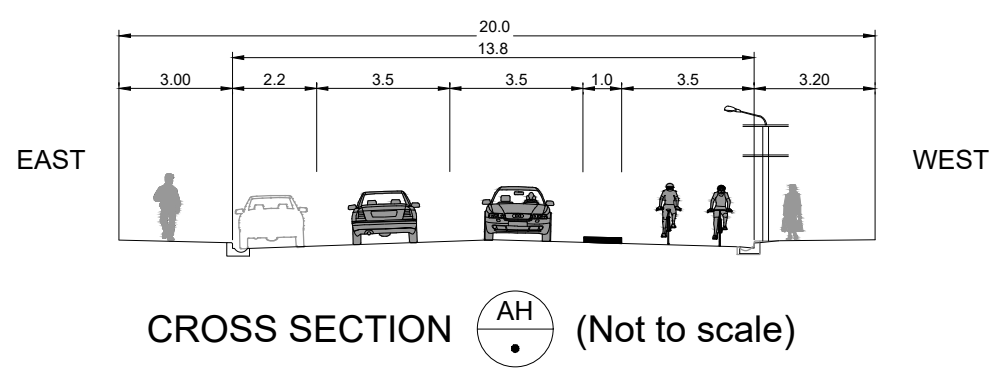
Join Line see sheet 33

Original size mm
100
50
30
10
0

© Copyright Christchurch City Council / Aerial Photography Creative Commons Attribution 3.0 New Zealand License

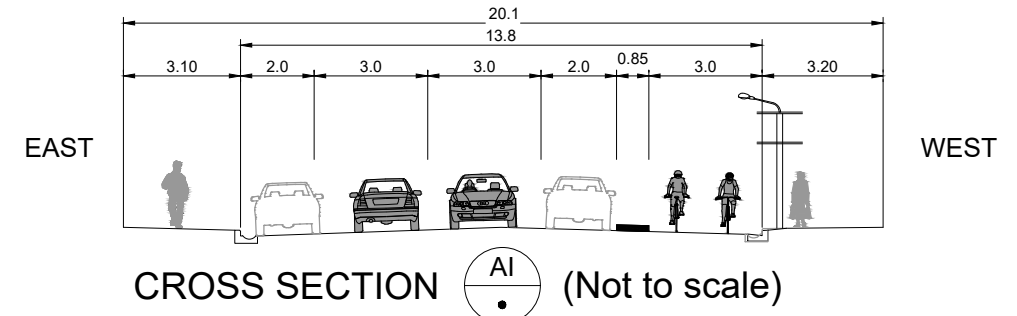
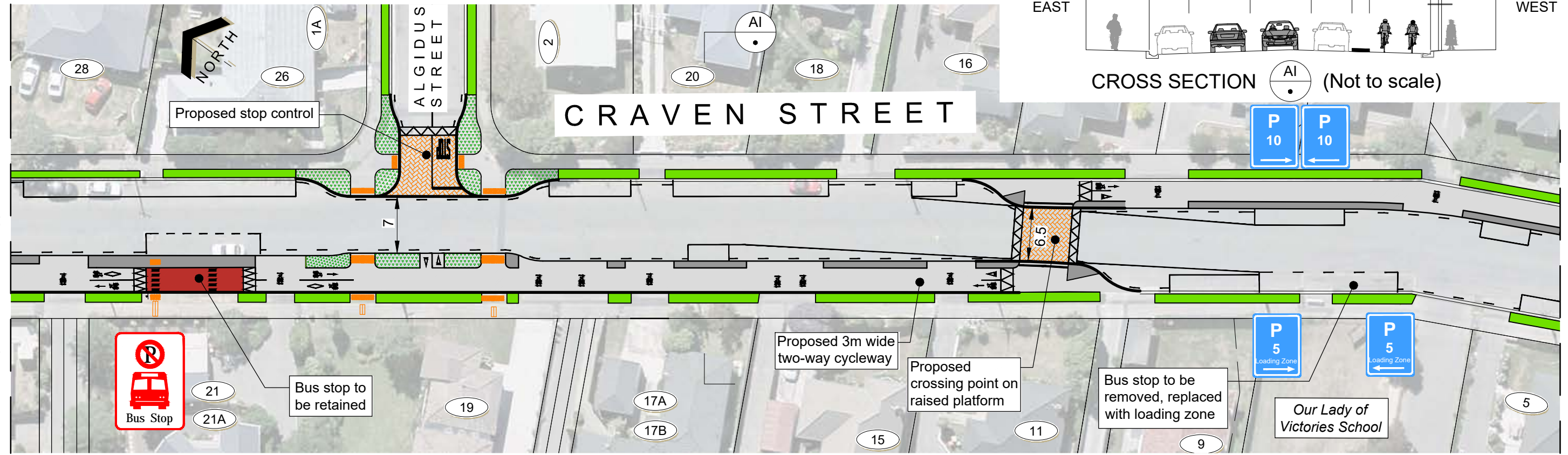


KEY			
	Existing kerb		Ramp
	Proposed kerb		Tactile pavers
	Proposed separator		Fence
	Cycleway - separated		Patterned surface
	Cycle lane - painted		Grass/landscaping
	Shared path		Existing tree to be removed
	No stopping line		Proposed tree
	Neighbourhood greenway (low speed shared street)		

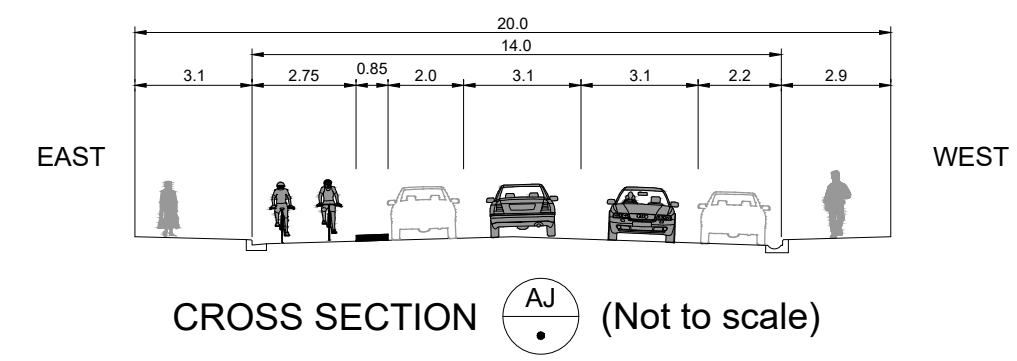
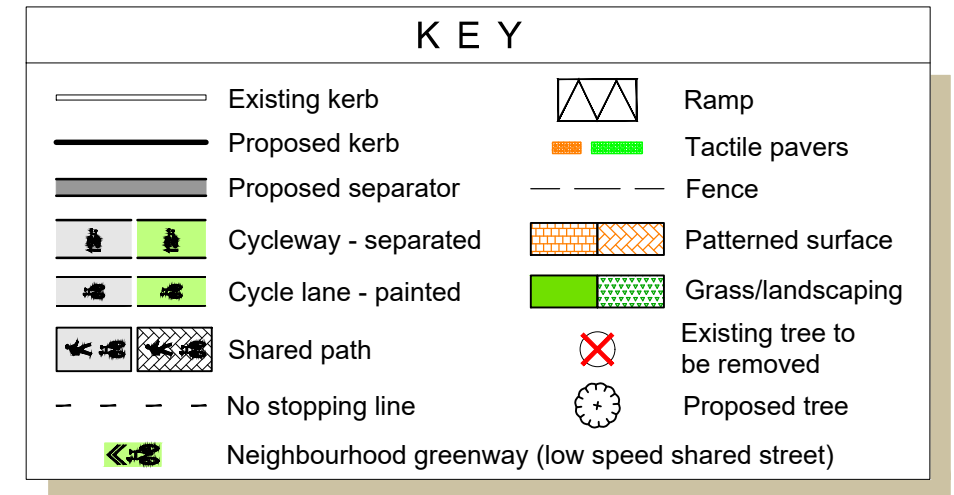
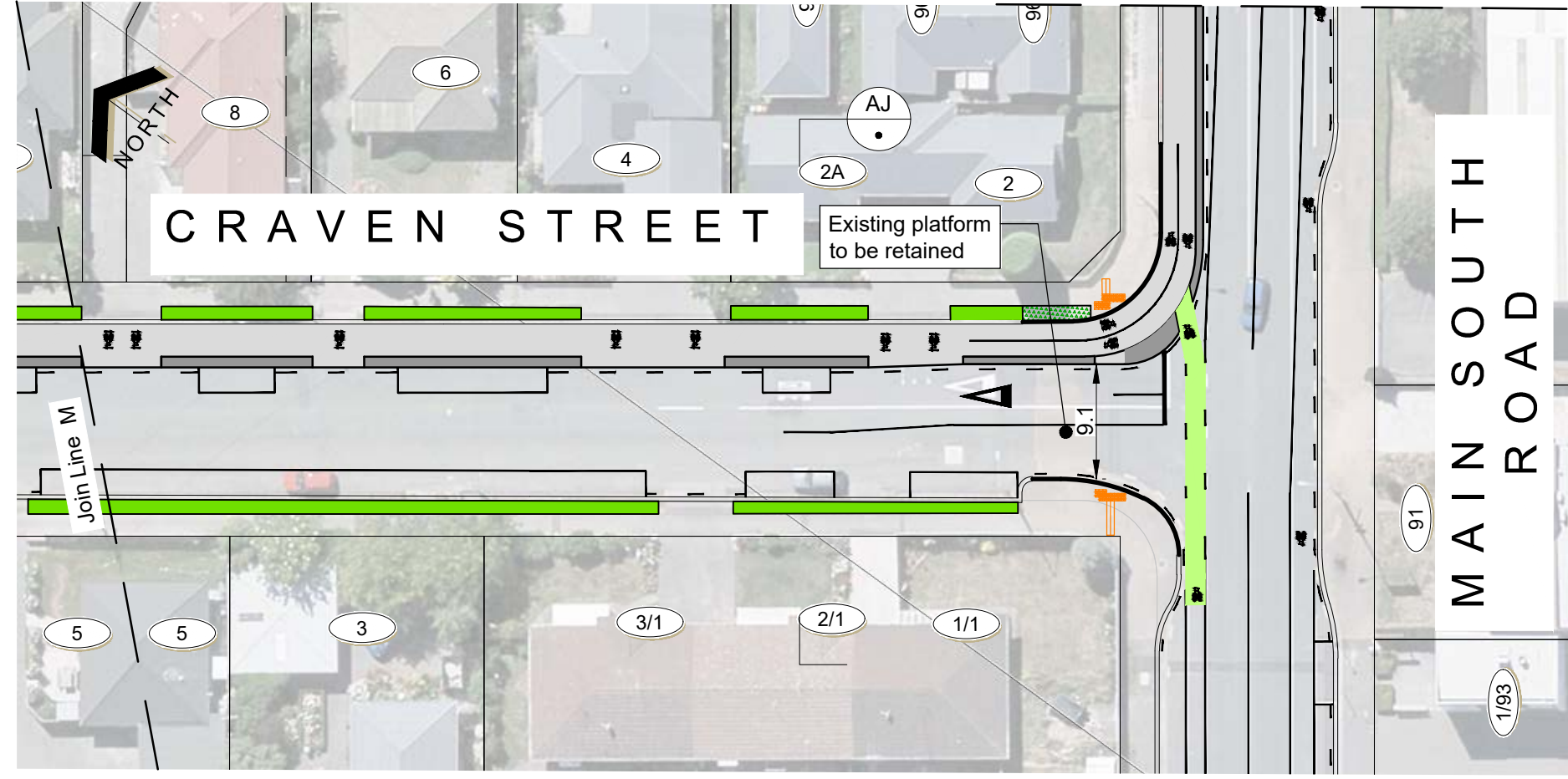


Original size mm
100
50
30
10
0

Join Line see sheet 33 of booklet

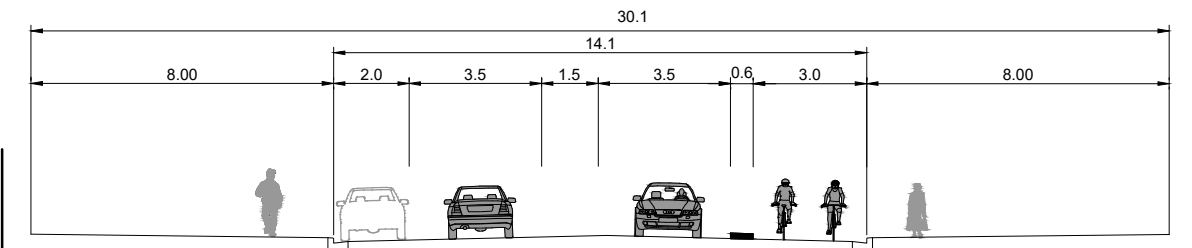
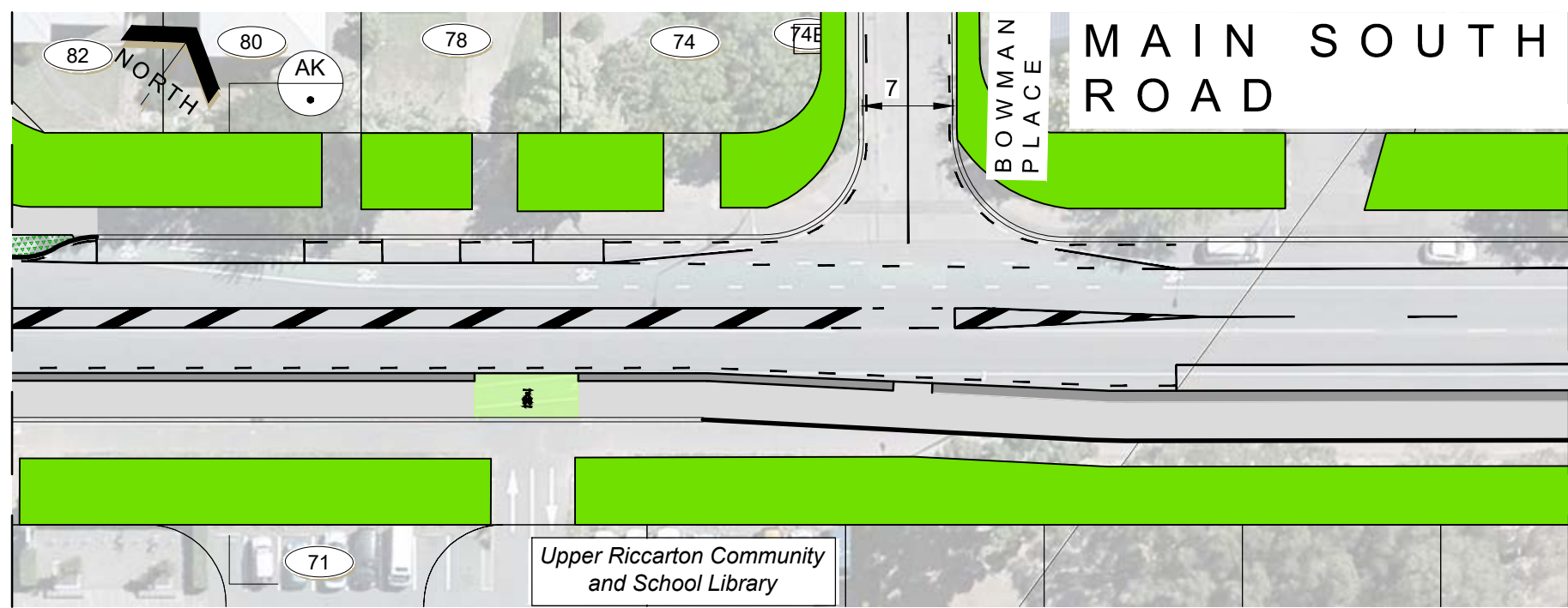
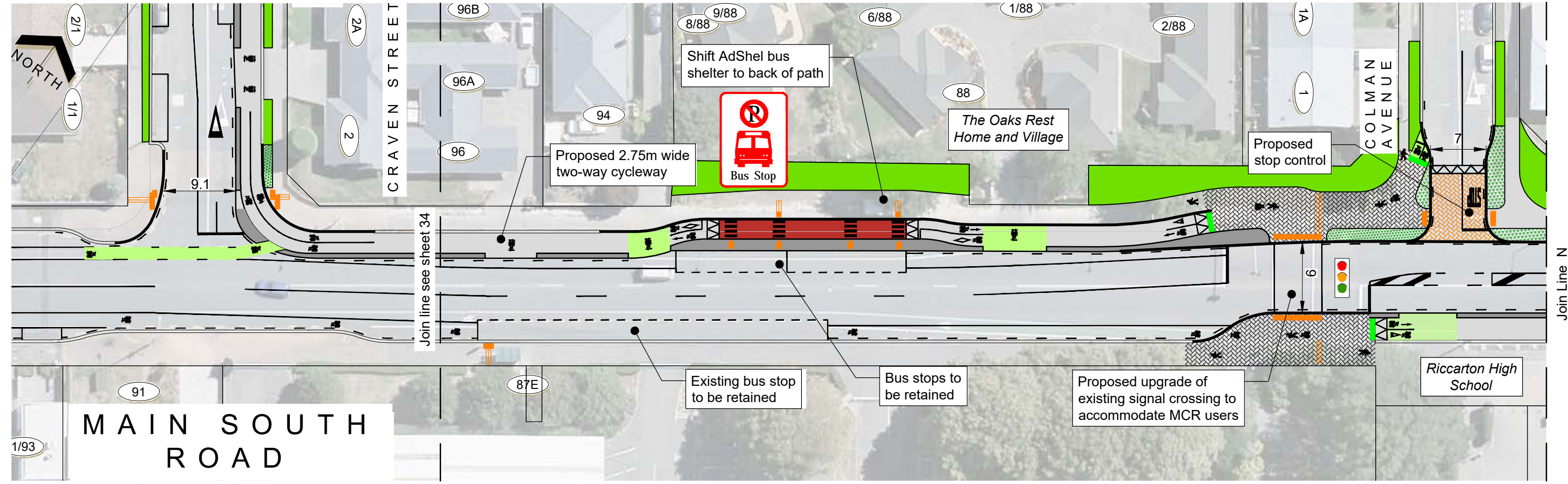


Join Line see sheet 35 of booklet



Original size mm
100
50
30
10
0

© Copyright Christchurch City Council / Aerial Imagery: Creative Commons Attribution 3.0 New Zealand License
Join Line N

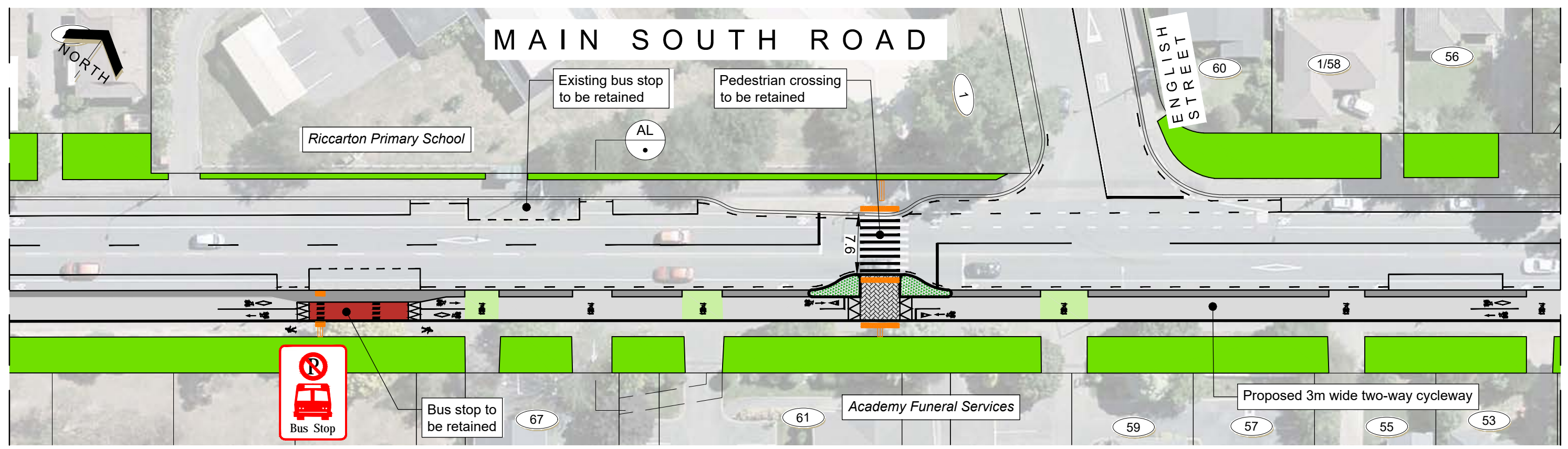


CROSS SECTION (AK) (Not to scale)

KEY			
	Existing kerb		Ramp
	Proposed kerb		Tactile pavers
	Proposed separator		Fence
	Cycleway - separated		Patterned surface
	Cycle lane - painted		Grass/landscaping
	Shared path		Existing tree to be removed
	No stopping line		Proposed tree
	Neighbourhood greenway (low speed shared street)		

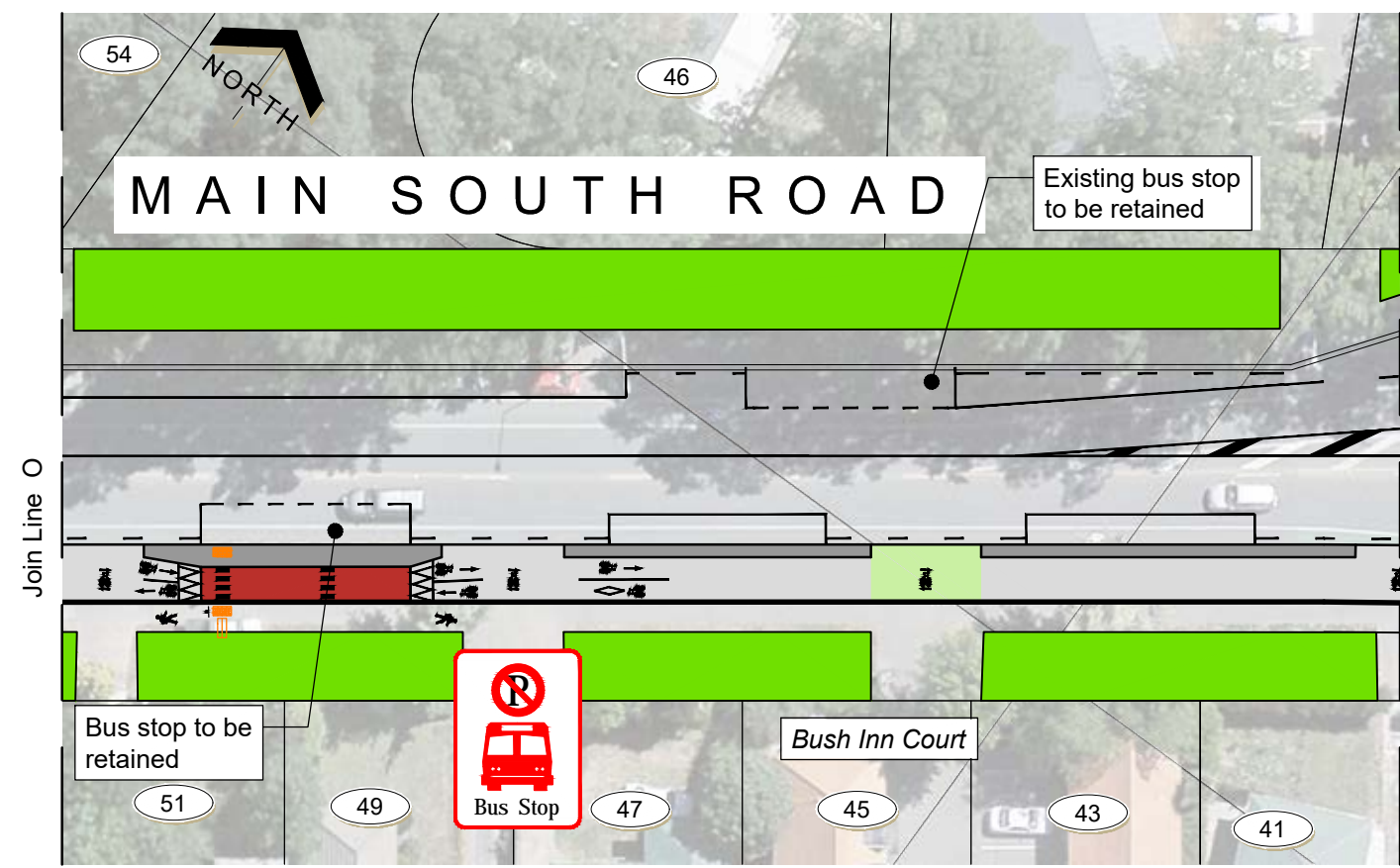
Original size mm
100
50
30
10
0

Join Line see sheet 35



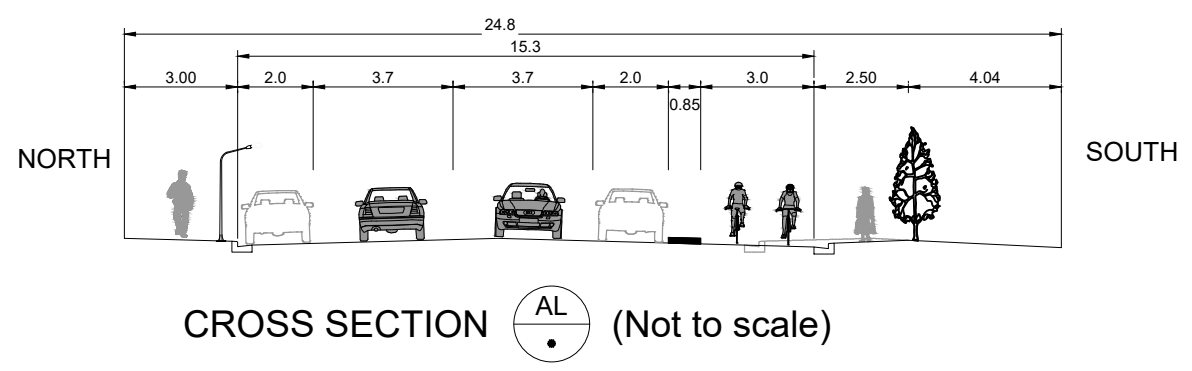
Join Line 0

© Copyright Christchurch City Council / Aerial Photography Creative Commons Attribution 3.0 New Zealand License



Join Line see sheet 37

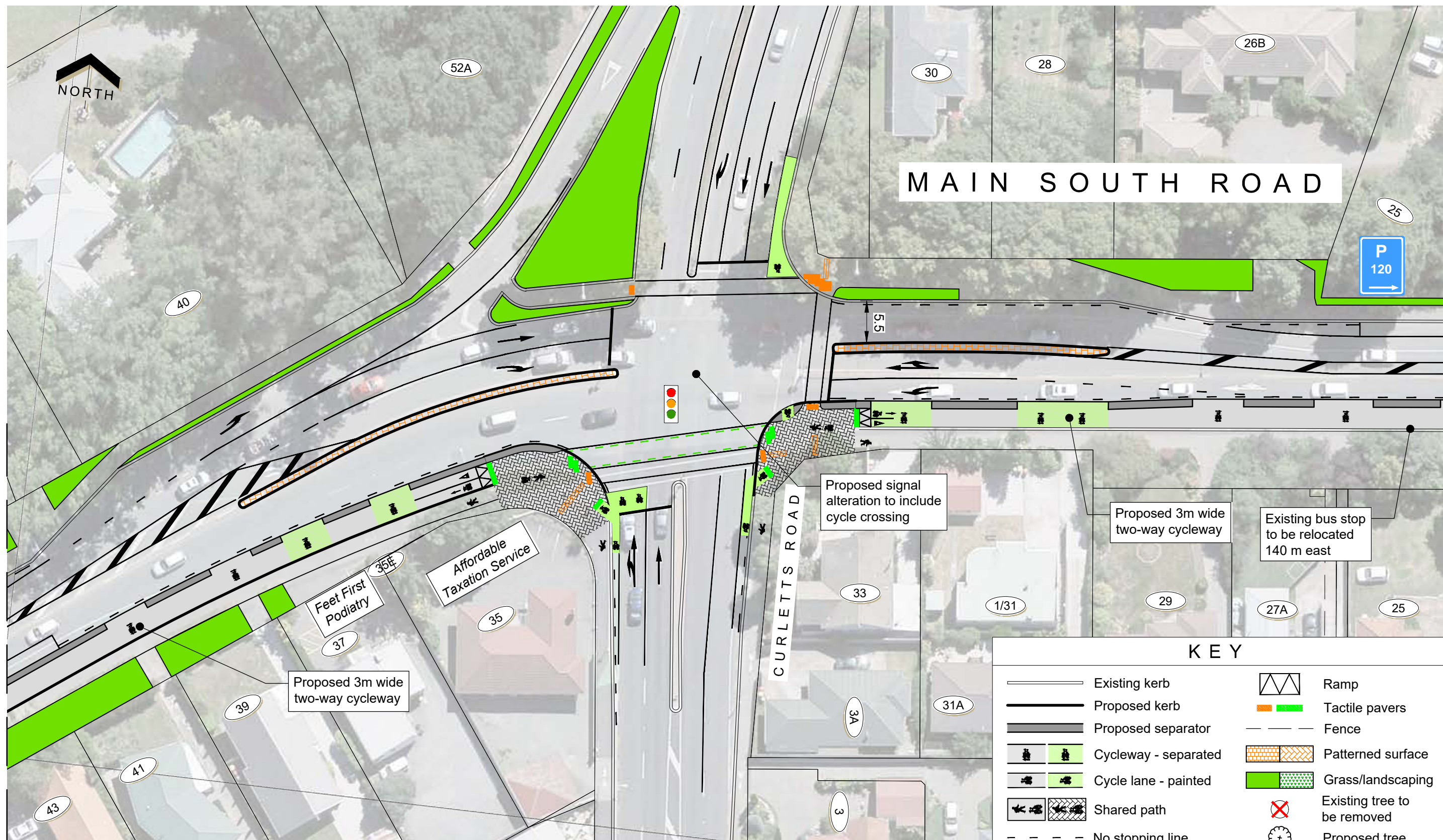
KEY			
	Existing kerb		Ramp
	Proposed kerb		Tactile pavers
	Proposed separator		Fence
	Cycleway - separated		Patterned surface
	Cycle lane - painted		Grass/landscaping
	Shared path		Existing tree to be removed
	No stopping line		Proposed tree
	Neighbourhood greenway (low speed shared street)		



Original size mm
100
50
30
10
0

© Copyright Christchurch City Council / Aerial Photography Creative Commons Attribution 3.0 New Zealand License

Join Line see sheet 36



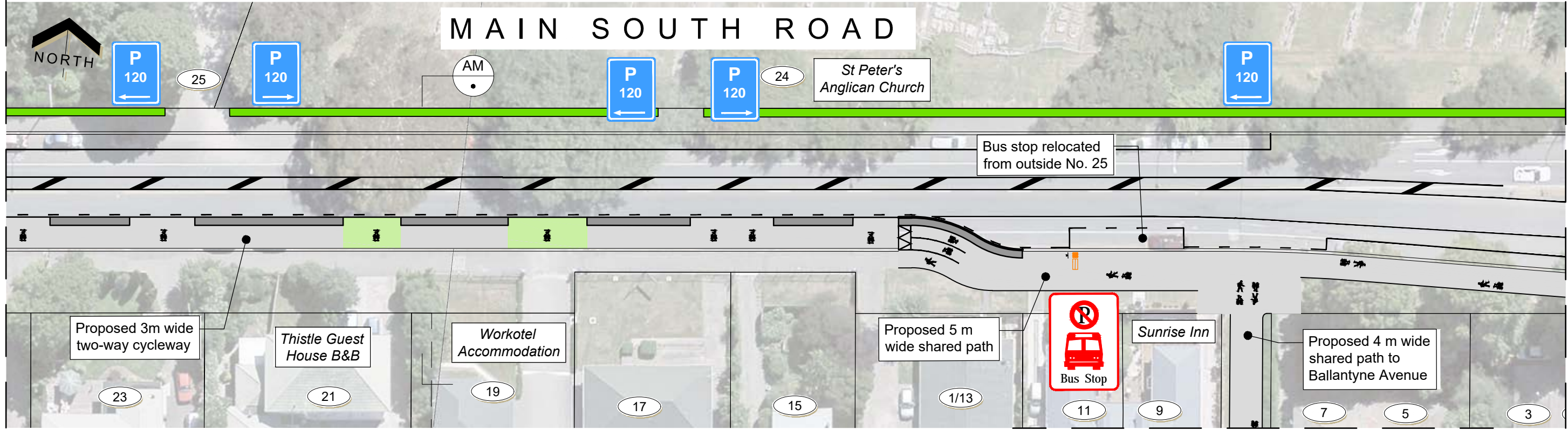
Join Line see sheet 38

KEY			
	Existing kerb		Ramp
	Proposed kerb		Tactile pavers
	Proposed separator		Fence
	Cycleway - separated		Patterned surface
	Cycle lane - painted		Grass/landscaping
	Shared path		Existing tree to be removed
	No stopping line		Proposed tree
	Neighbourhood greenway (low speed shared street)		

Original size mm
100
50
30
10
0

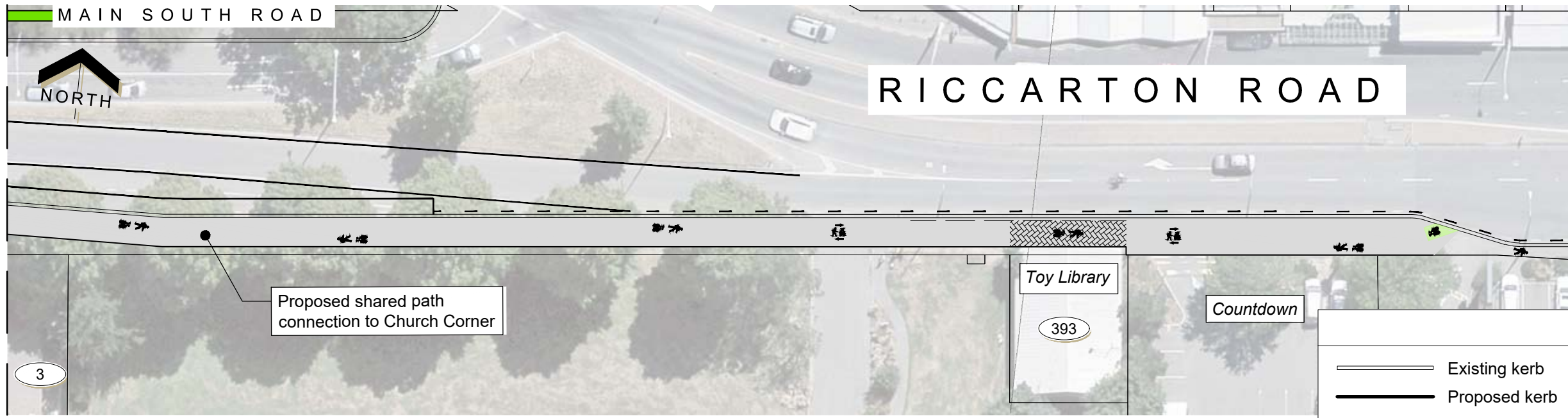
Join Line see sheet 37

Join Line - see above



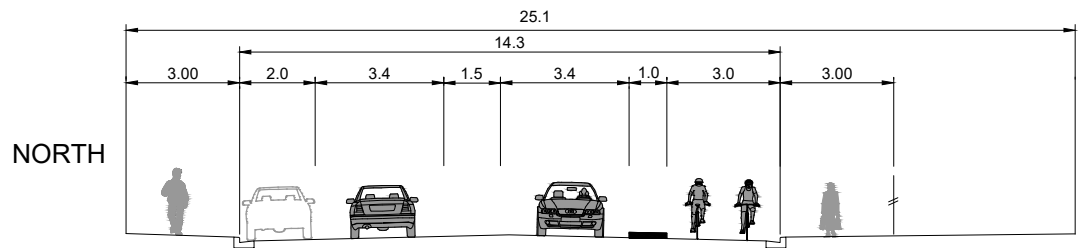
Join Line see sheet 39

Join Line - see above



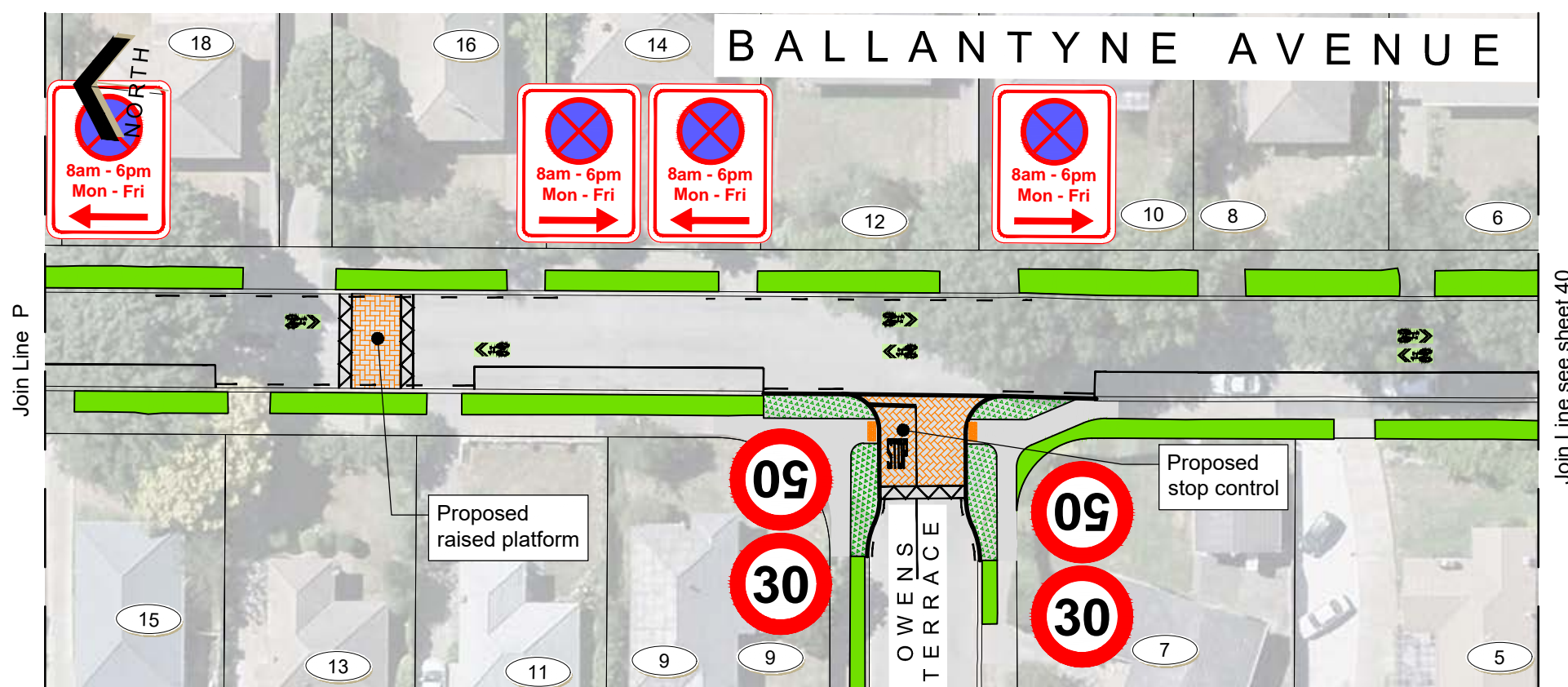
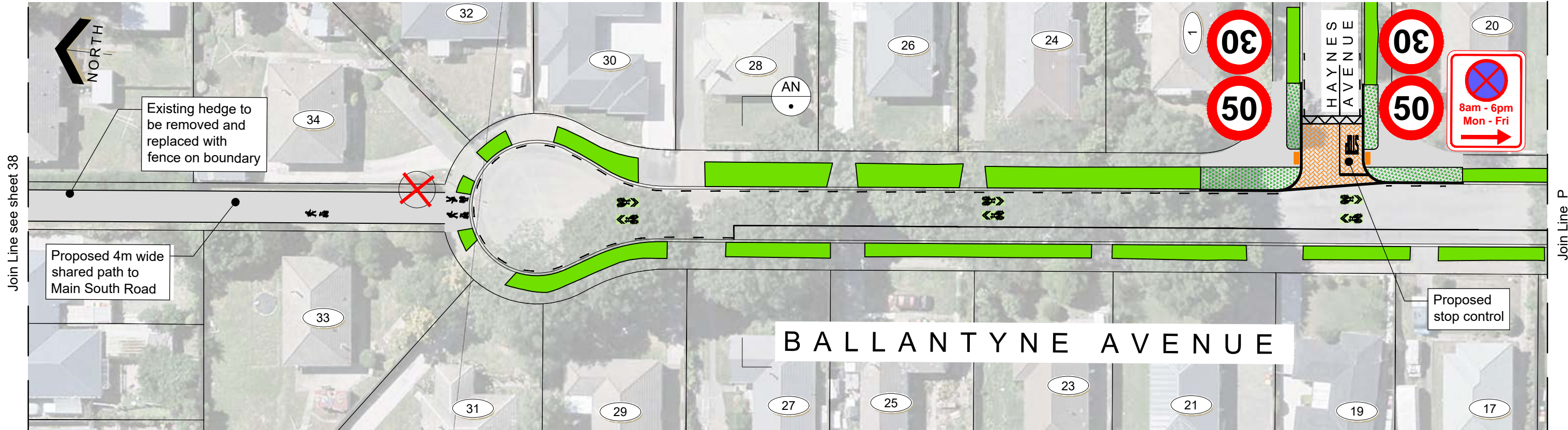
KEY

	Existing kerb		Ramp
	Proposed kerb		Tactile pavers
	Proposed separator		Fence
	Cycleway - separated		Patterned surface
	Cycle lane - painted		Grass/landscaping
	Shared path		Existing tree to be removed
	No stopping line		Proposed tree
	Neighbourhood greenway (low speed shared street)		

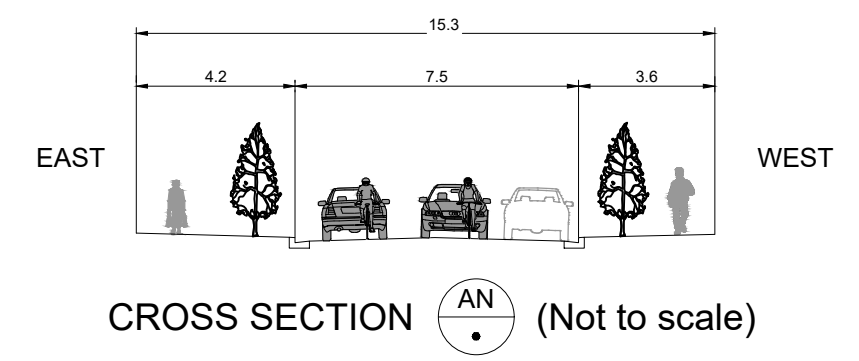


CROSS SECTION (Not to scale)

Original size mm
100
50
30
10
0

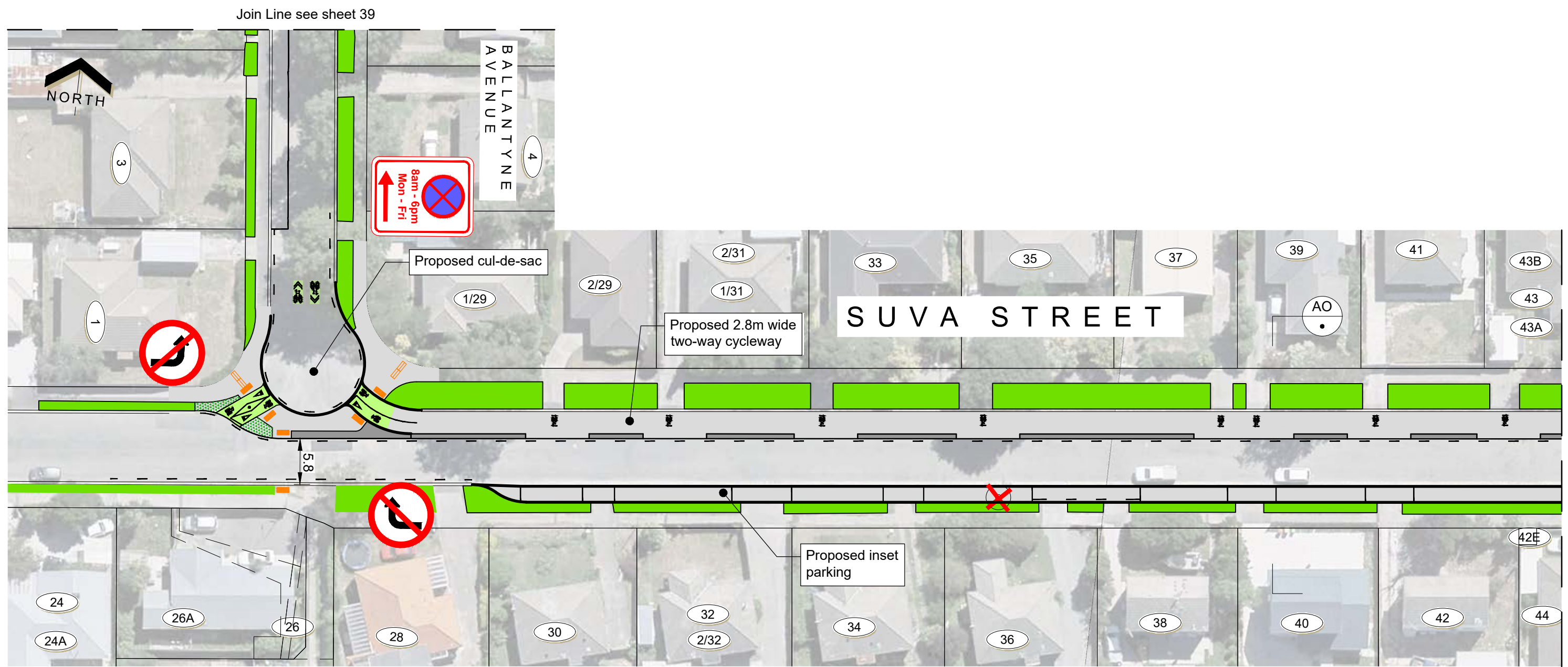
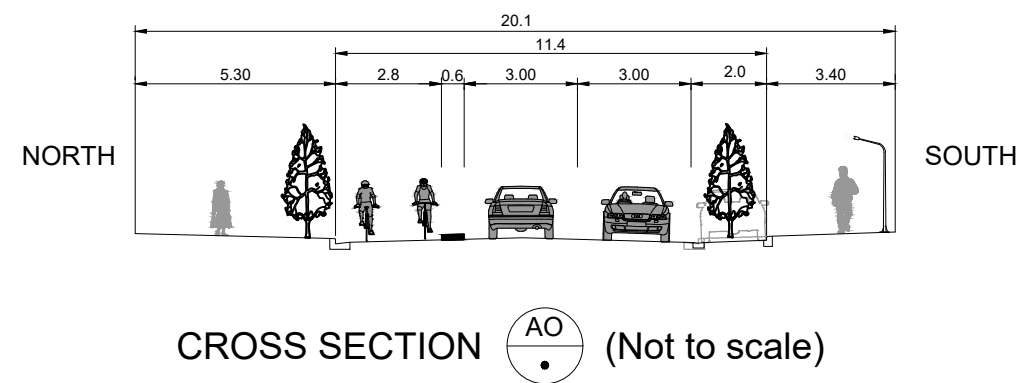


KEY			
	Existing kerb		Ramp
	Proposed kerb		Tactile pavers
	Proposed separator		Fence
	Cycleway - separated		Patterned surface
	Cycle lane - painted		Grass/landscaping
	Shared path		Existing tree to be removed
	No stopping line		Proposed tree
	Neighbourhood greenway (low speed shared street)		



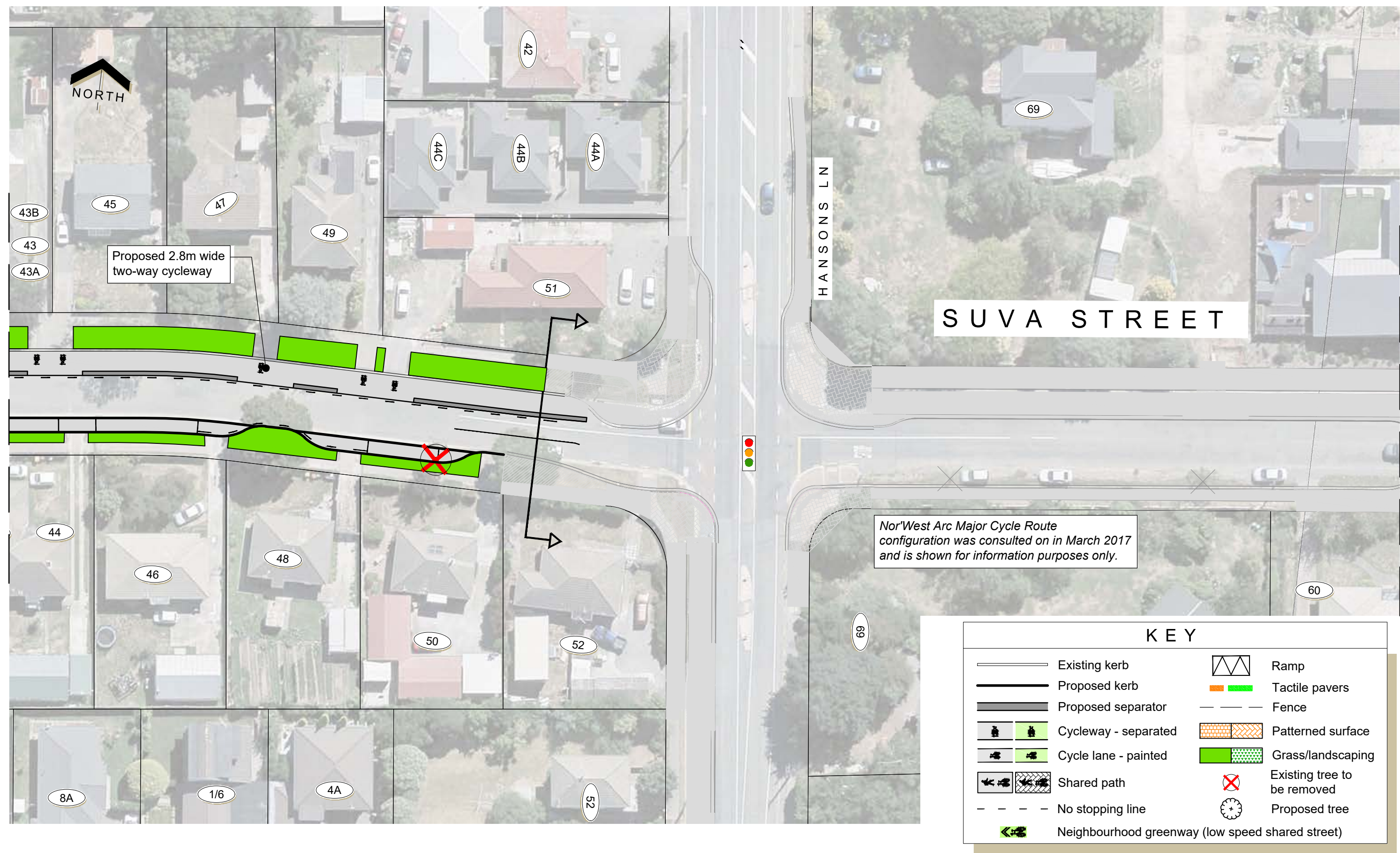
Original size mm
100
50
30
10
0

KEY			
	Existing kerb		Ramp
	Proposed kerb		Tactile pavers
	Proposed separator		Fence
	Cycleway - separated		Patterned surface
	Cycle lane - painted		Grass/landscaping
	Shared path		Existing tree to be removed
	No stopping line		Proposed tree
	Neighbourhood greenway (low speed shared street)		



© Copyright Christchurch City Council / Aerial Photography Creative Commons Attribution 3.0 New Zealand License

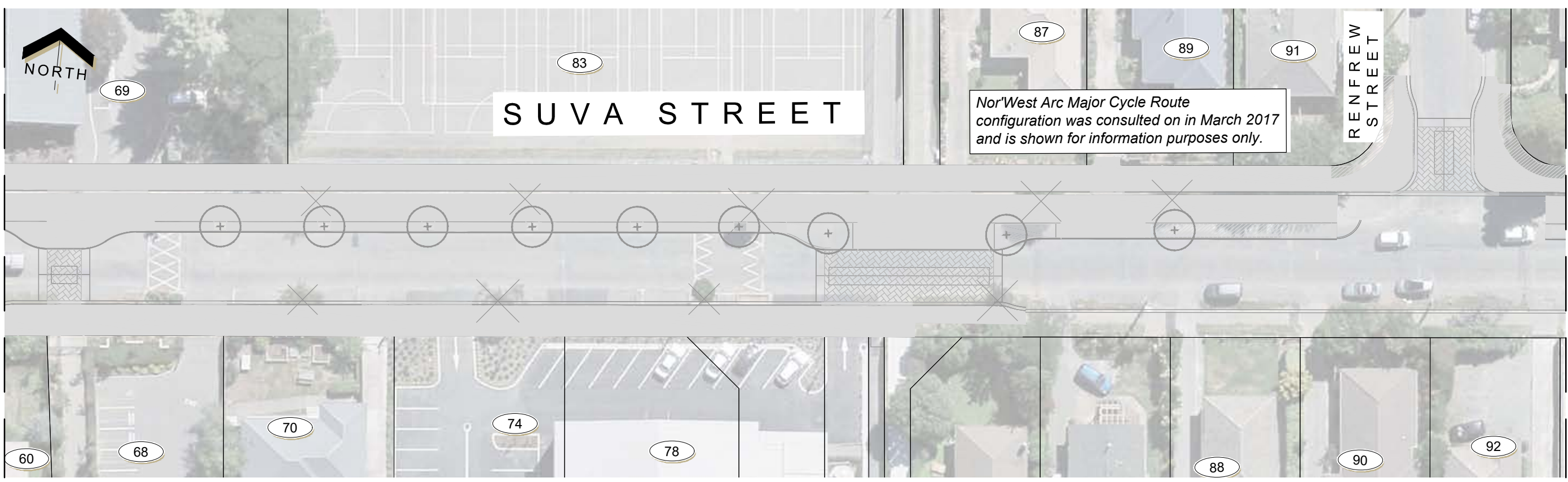
Original size mm
100
50
30
10
0
Join Line see sheet 40
© Copyright Christchurch City Council / Aerial Photography Creative Commons Attribution 3.0 New Zealand | License



Join Line see sheet 42

Original size mm
100
50
30
10
0

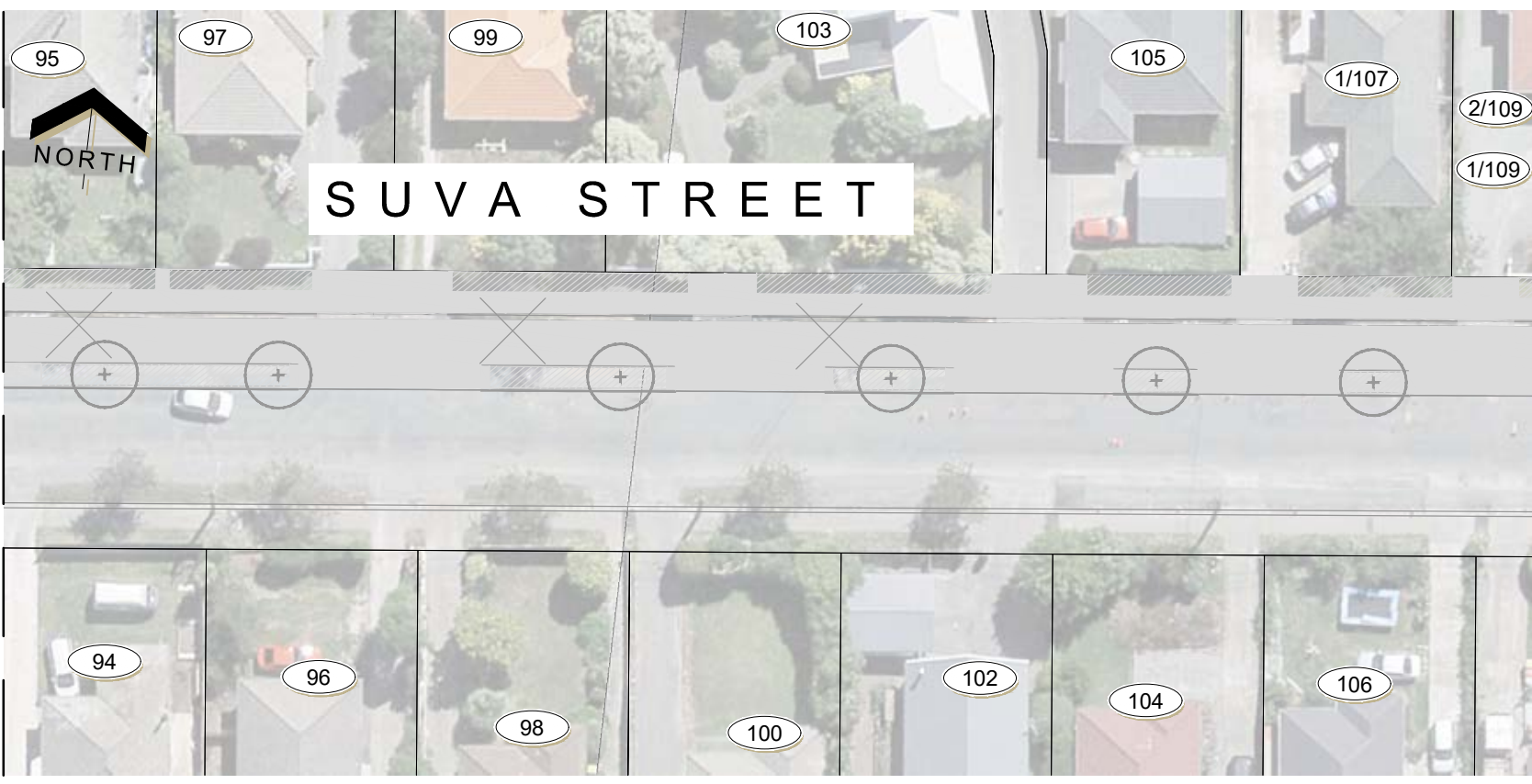
Join Line see sheet 41



Join Line Q

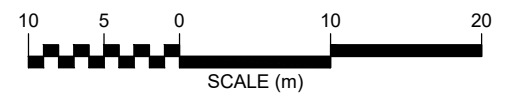
© Copyright Christchurch City Council / Aerial Photography Creative Commons Attribution 3.0 New Zealand License

Join Line Q

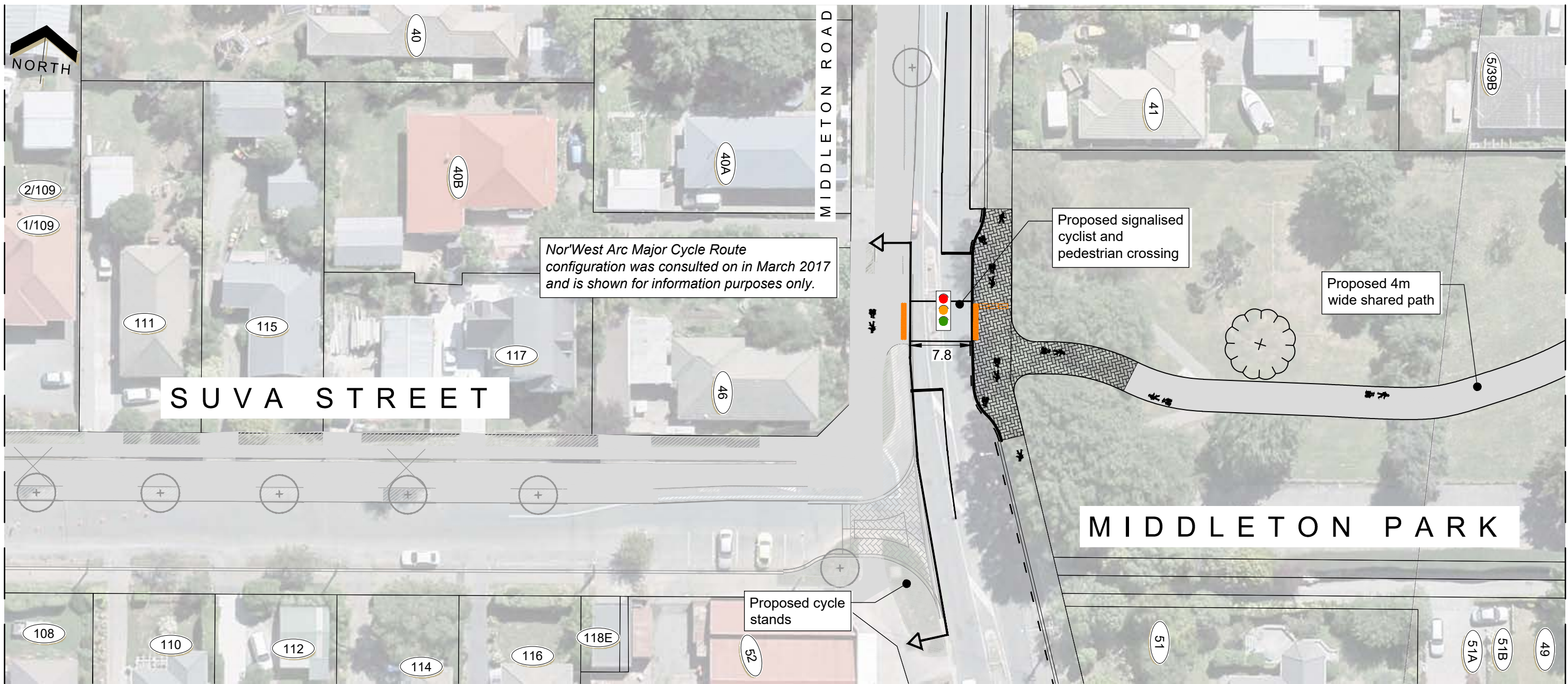


Join Line see sheet 43

KEY			
	Existing kerb		Ramp
	Proposed kerb		Tactile pavers
	Proposed separator		Fence
	Cycleway - separated		Patterned surface
	Cycle lane - painted		Grass/landscaping
	Shared path		Existing tree to be removed
	No stopping line		Proposed tree
	Neighbourhood greenway (low speed shared street)		

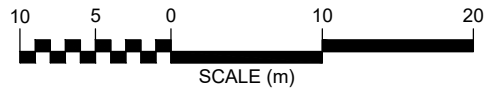


Join Line See Sheet 42



Join Line see sheet 44

KEY			
	Existing kerb		Ramp
	Proposed kerb		Tactile pavers
	Proposed separator		Fence
	Cycleway - separated		Patterned surface
	Cycle lane - painted		Grass/landscaping
	Shared path		Existing tree to be removed
	No stopping line		Proposed tree
	Neighbourhood greenway (low speed shared street)		



Original size mm
100
50
30
10
0

© Copyright Christchurch City Council / Aerial Photography Creative Commons Attribution 3.0 New Zealand License

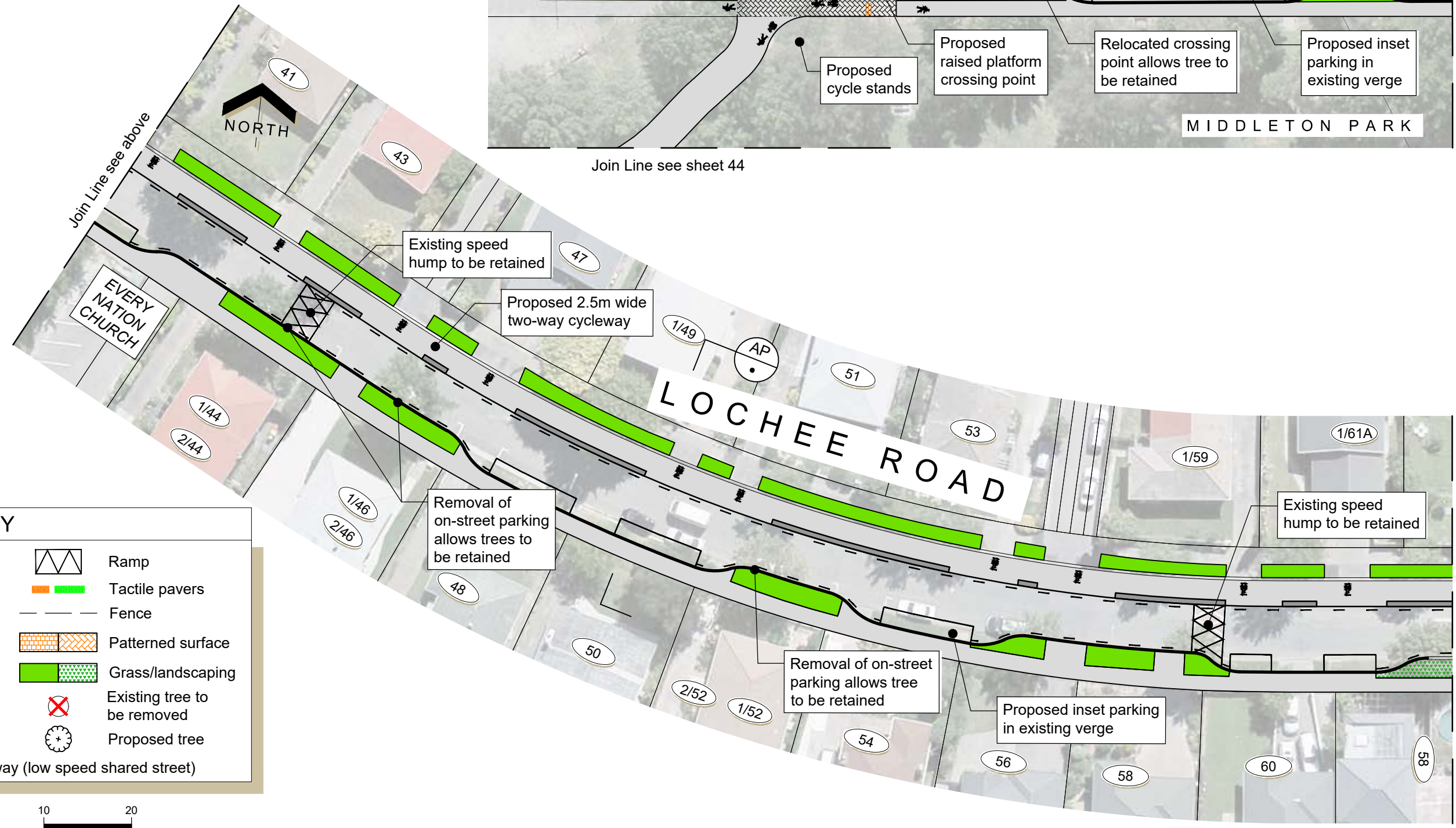
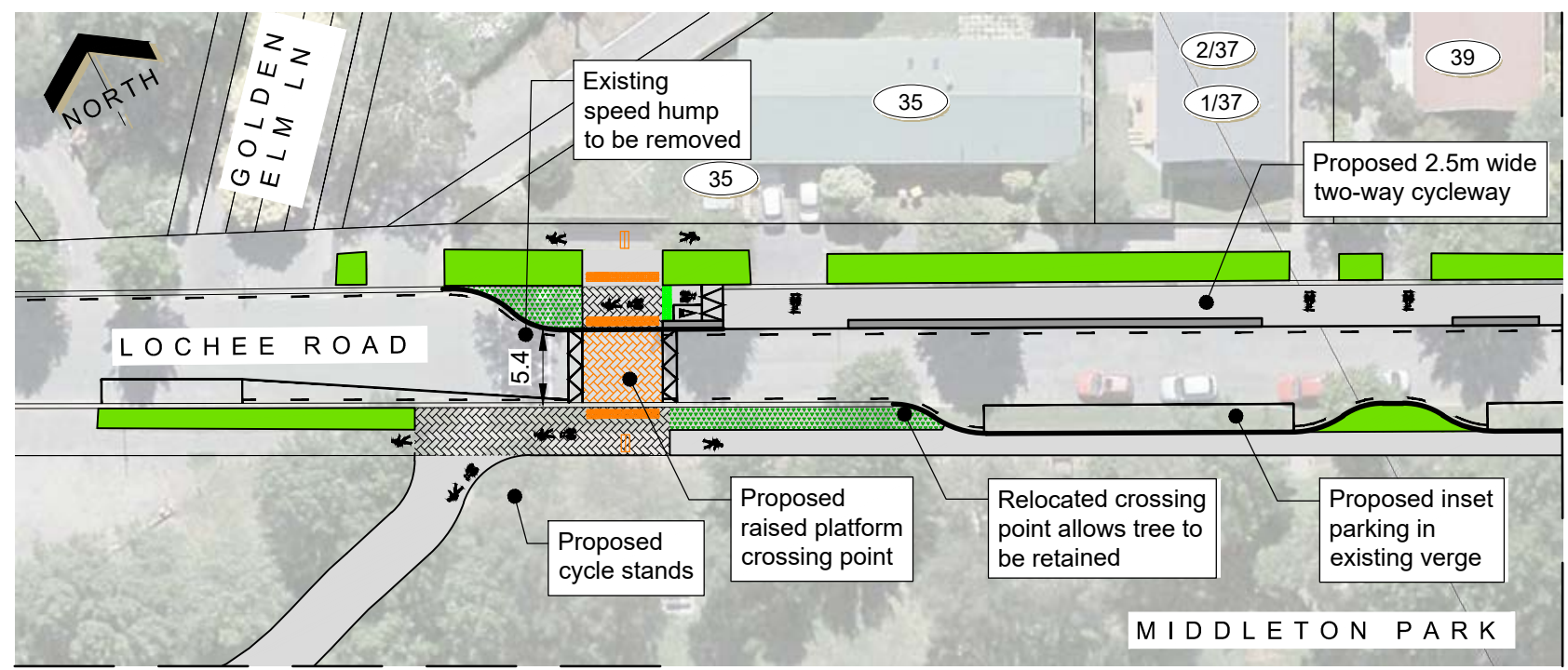
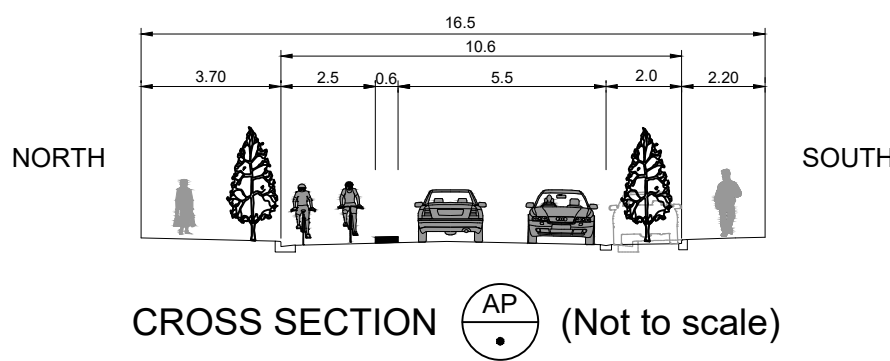


KEY

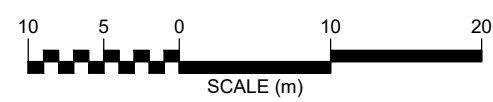
	Existing kerb		Ramp
	Proposed kerb		Tactile pavers
	Proposed separator		Fence
	Cycleway - separated		Patterned surface
	Cycle lane - painted		Grass/landscaping
	Shared path		Existing tree to be removed
	No stopping line		Proposed tree
	Neighbourhood greenway (low speed shared street)		

10 5 0 10 20
SCALE (m)

Original size mm
100
50
30
10
0



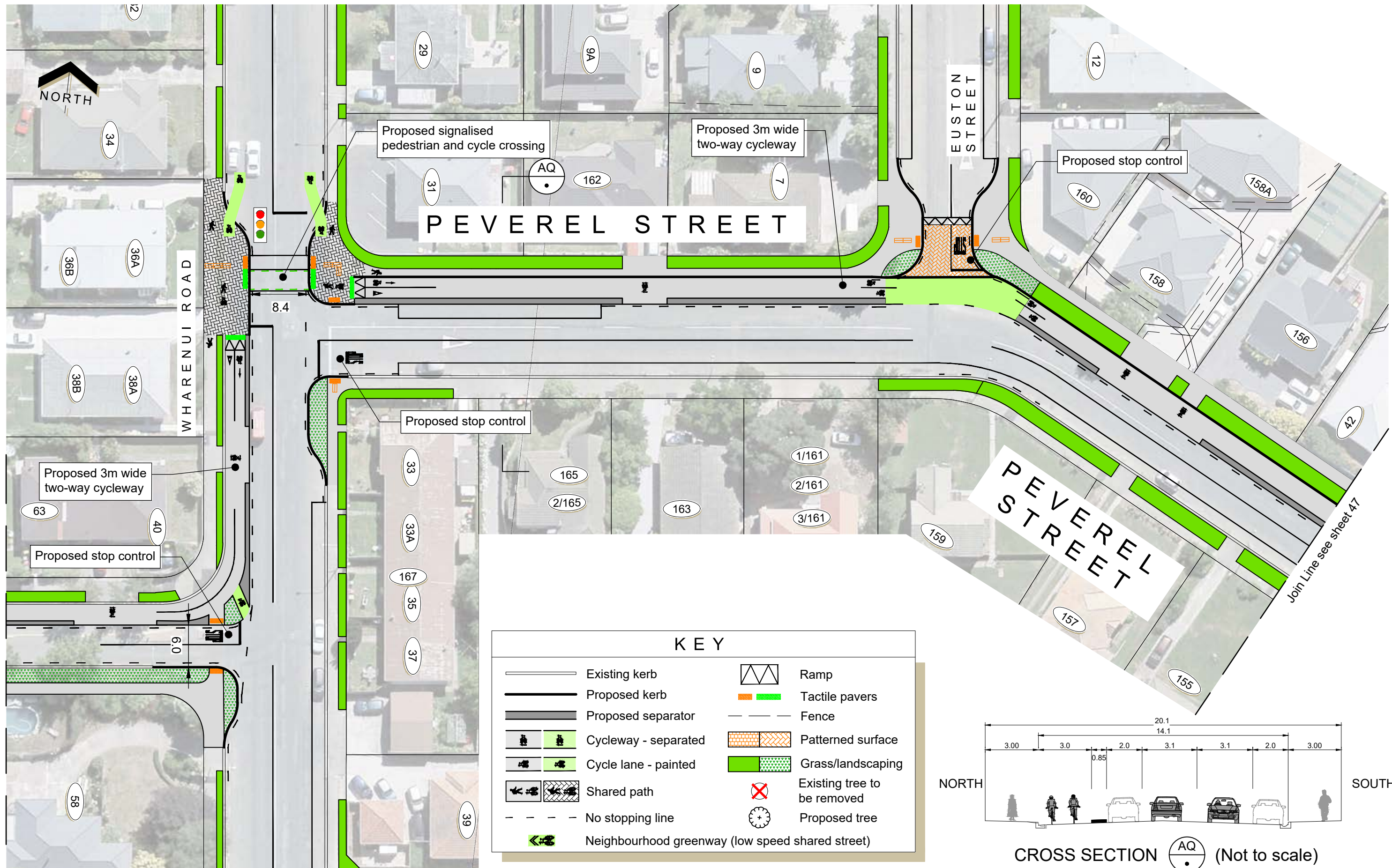
KEY			
	Existing kerb		Ramp
	Proposed kerb		Tactile pavers
	Proposed separator		Fence
	Cycleway - separated		Patterned surface
	Cycle lane - painted		Grass/landscaping
	Shared path		Existing tree to be removed
	No stopping line		Proposed tree
	Neighbourhood greenway (low speed shared street)		



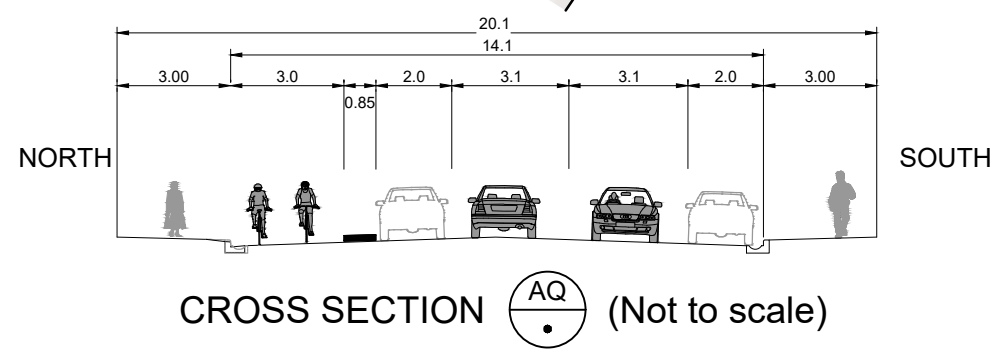
Original size mm
100
50
30
10
0

© Copyright Christchurch City Council / Aerial Photography Creative Commons Attribution 3.0 New Zealand License

Join Line see sheet 45



KEY			
	Existing kerb		Ramp
	Proposed kerb		Tactile pavers
	Proposed separator		Fence
	Cycleway - separated		Patterned surface
	Cycle lane - painted		Grass/landscaping
	Shared path		Existing tree to be removed
	No stopping line		Proposed tree
	Neighbourhood greenway (low speed shared street)		



Original size mm
100
50
30
10
0

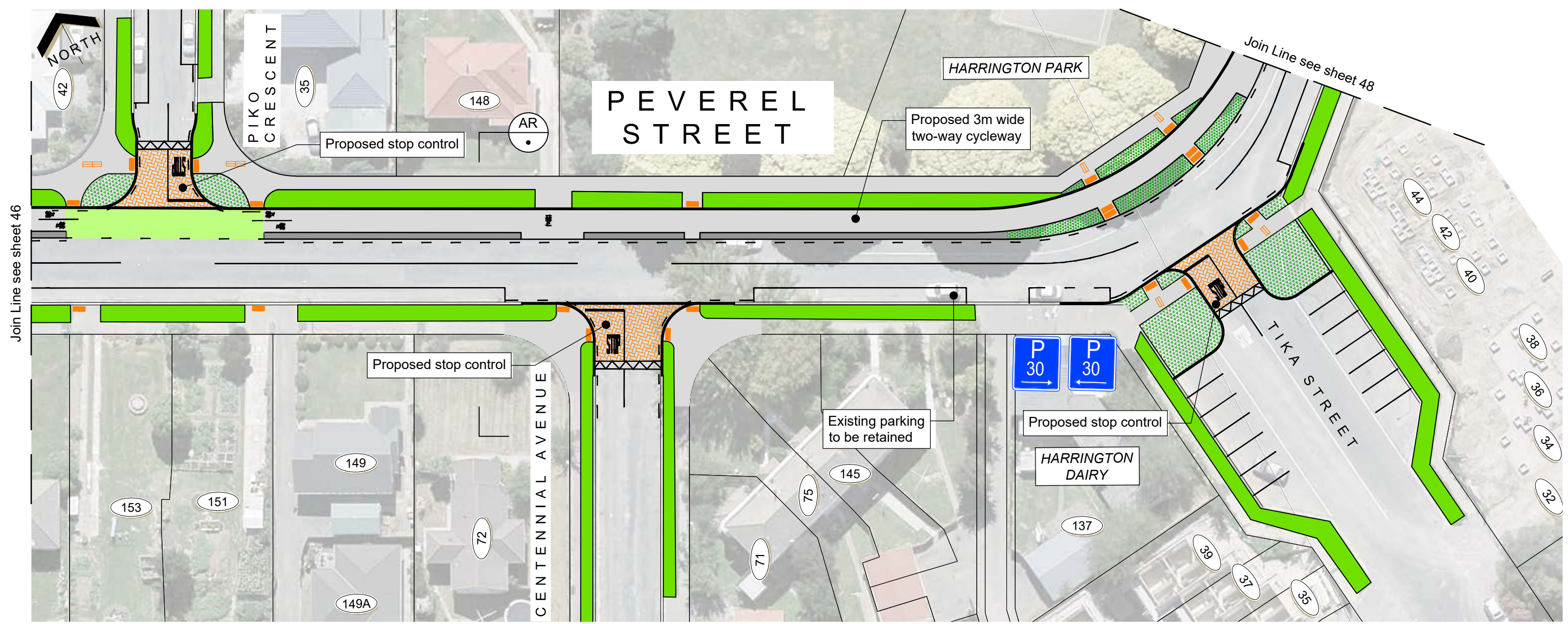
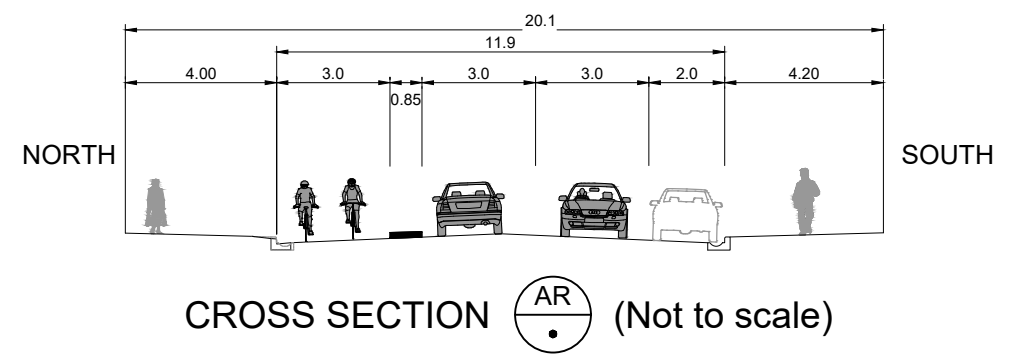
© Copyright Christchurch City Council / Aerial Photography Creative Commons Attribution 3.0 New Zealand License

KEY

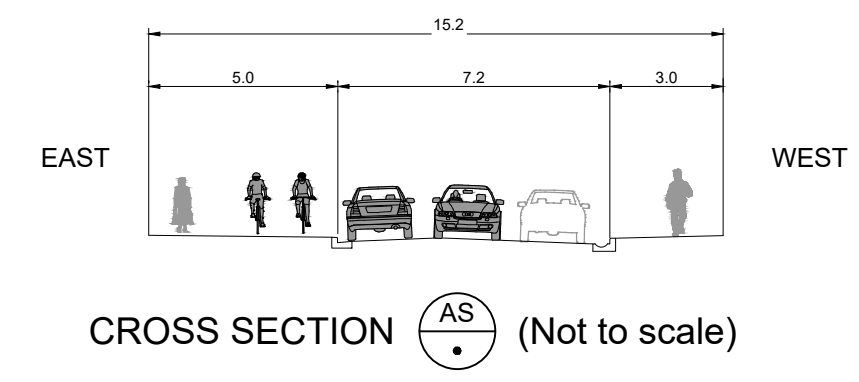
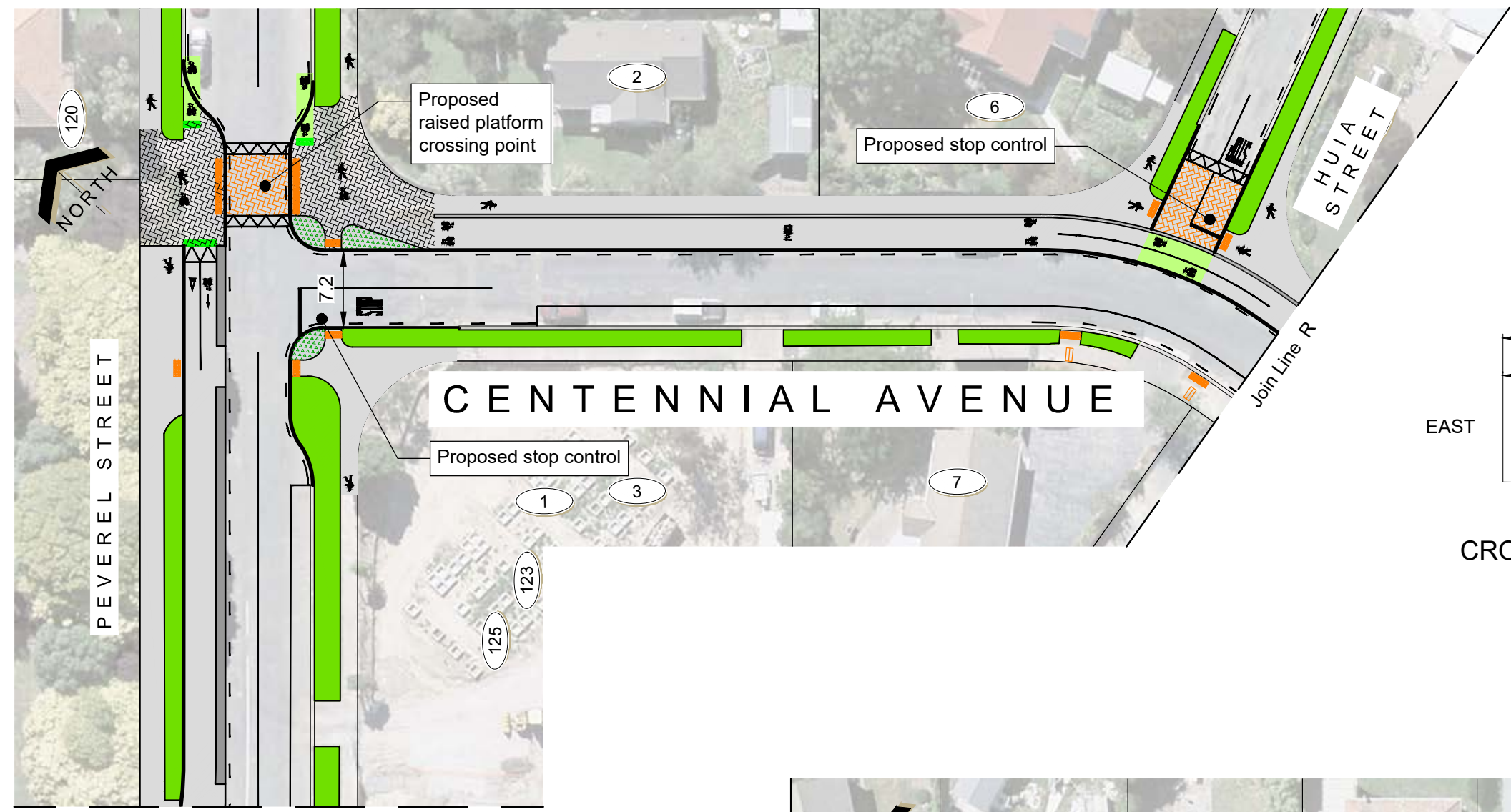
	Existing kerb		Ramp
	Proposed kerb		Tactile pavers
	Proposed separator		Fence
	Cycleway - separated		Patterned surface
	Cycle lane - painted		Grass/landscaping
	Shared path		Existing tree to be removed
	No stopping line		Proposed tree
	Neighbourhood greenway (low speed shared street)		

105001020

SCALE (m)

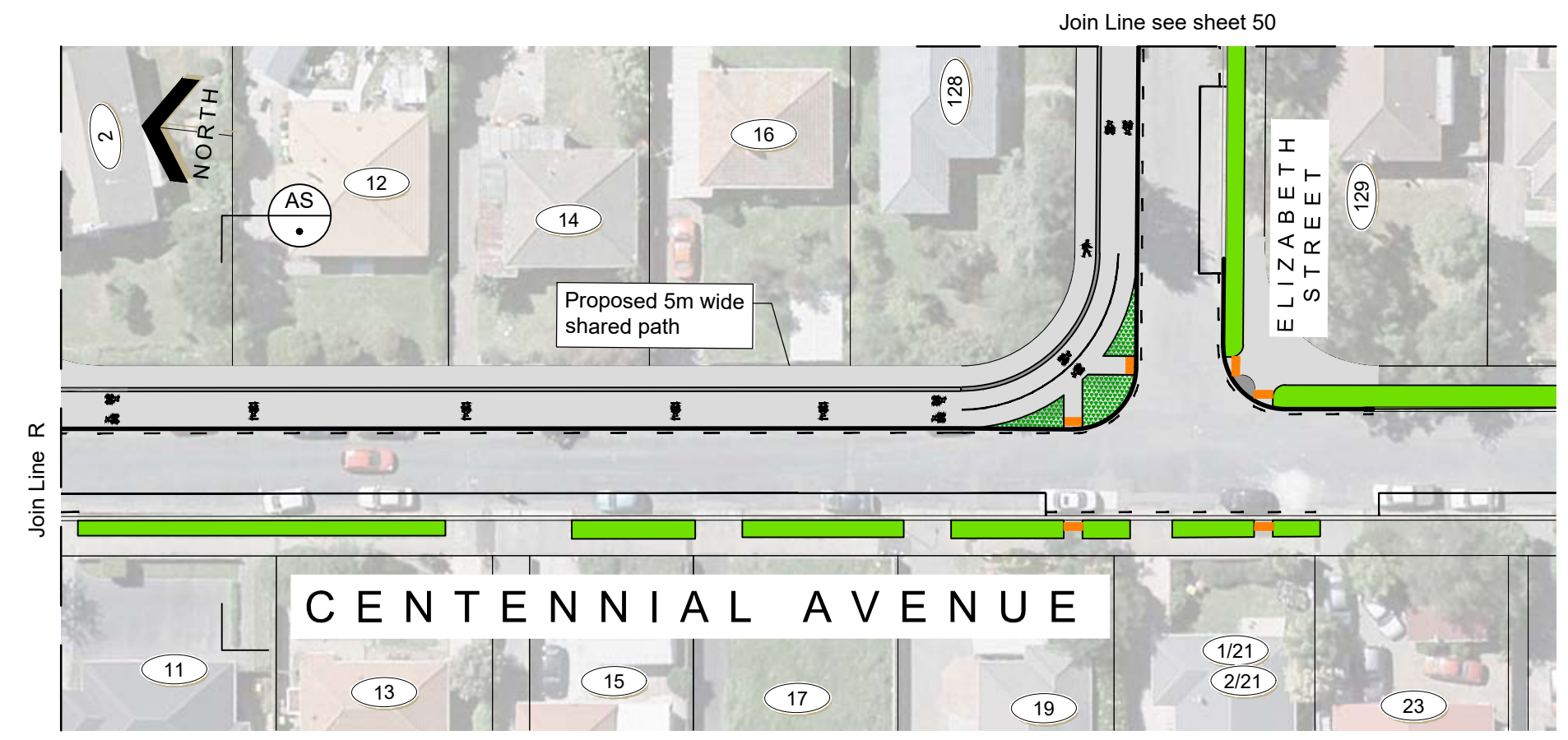
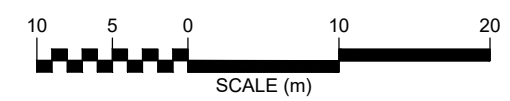


Original size mm
100
50
30
10
0

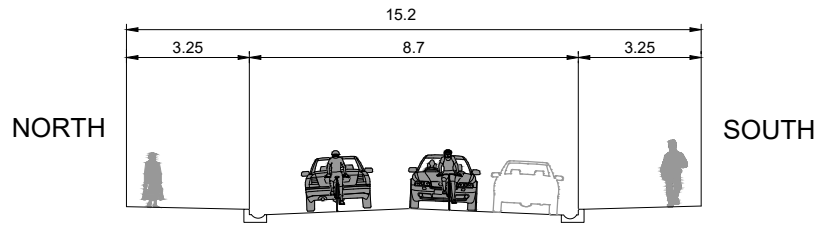
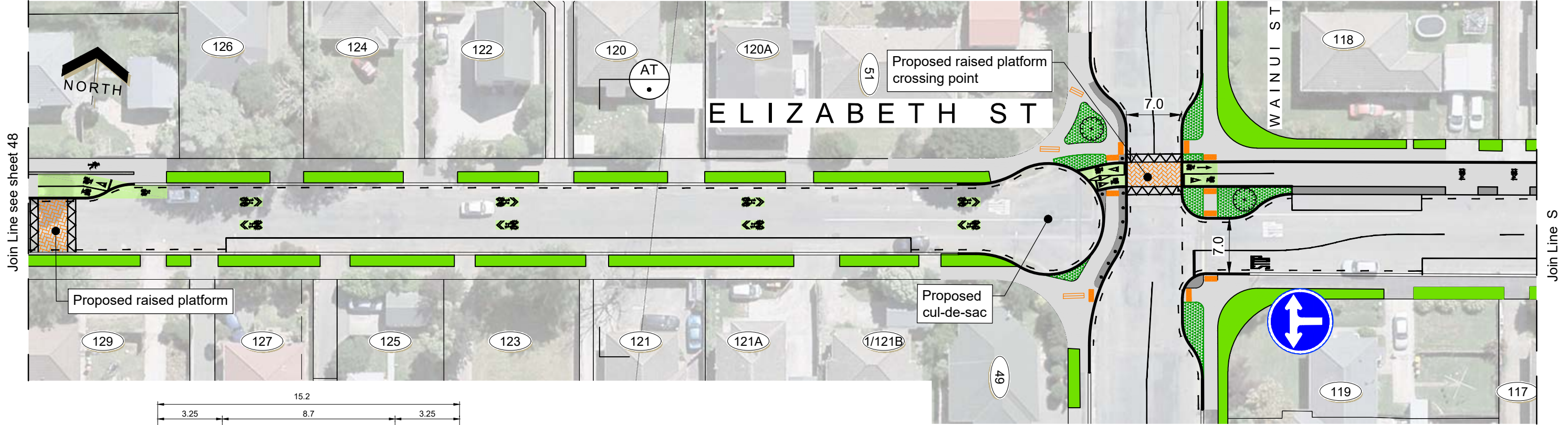


Join Line see sheet 48

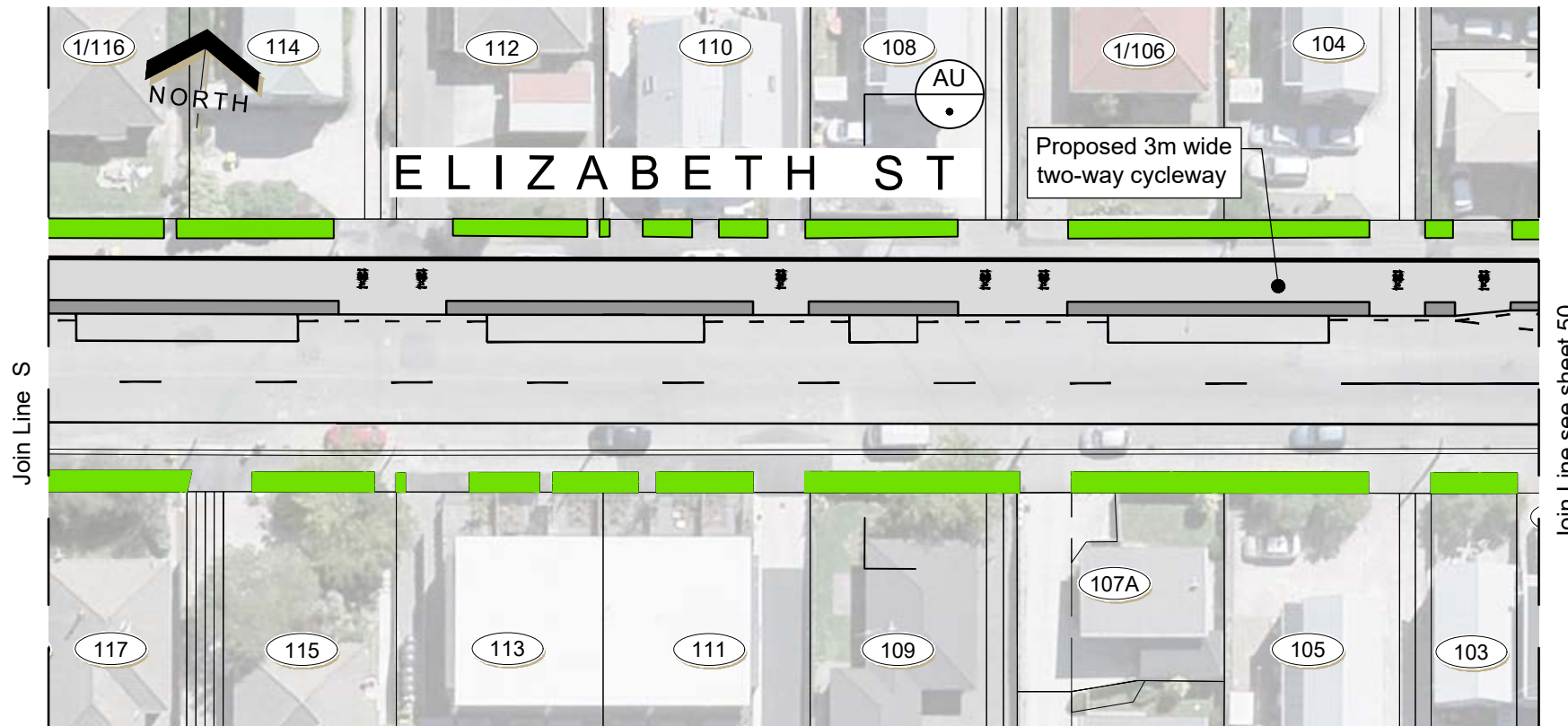
KEY			
	Existing kerb		Ramp
	Proposed kerb		Tactile pavers
	Proposed separator		Fence
	Cycleway - separated		Patterned surface
	Cycle lane - painted		Grass/landscaping
	Shared path		Existing tree to be removed
	No stopping line		Proposed tree
	Neighbourhood greenway (low speed shared street)		



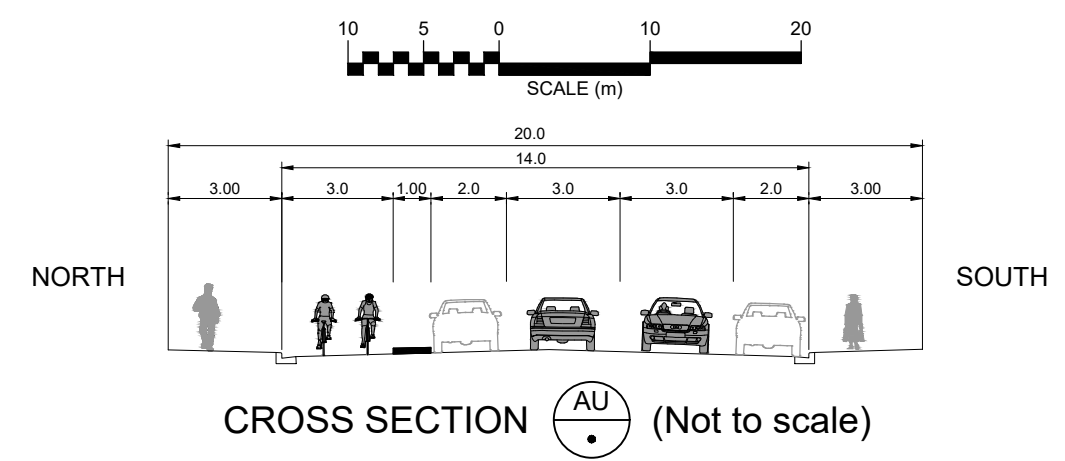
Original size mm
100
50
30
10
0



CROSS SECTION AT (Not to scale)



KEY			
	Existing kerb		Ramp
	Proposed kerb		Tactile pavers
	Proposed separator		Fence
	Cycleway - separated		Patterned surface
	Cycle lane - painted		Grass/landscaping
	Shared path		Existing tree to be removed
	No stopping line		Proposed tree
	Neighbourhood greenway (low speed shared street)		

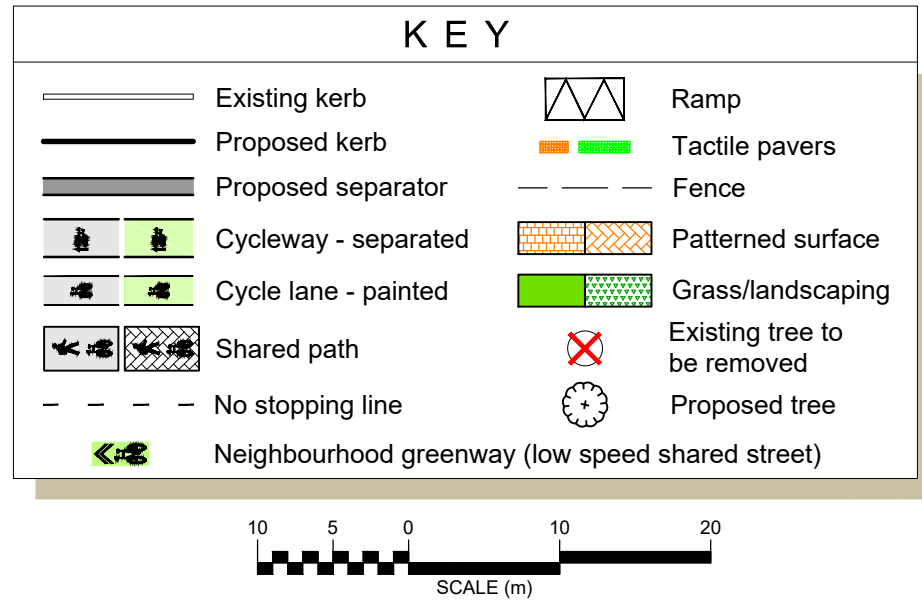
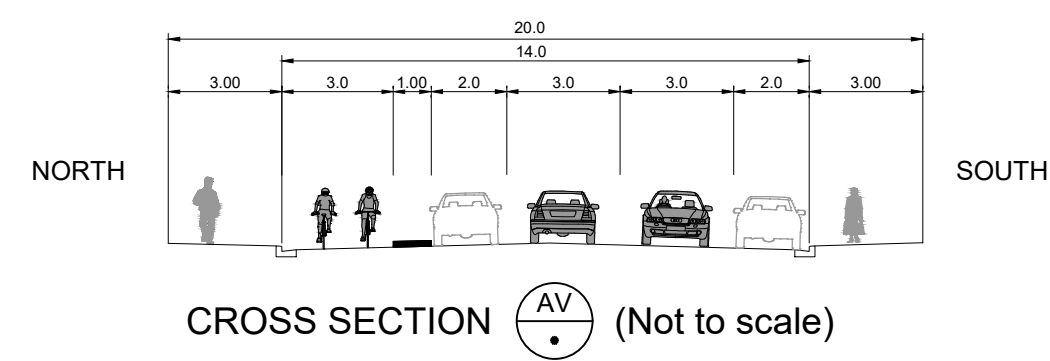
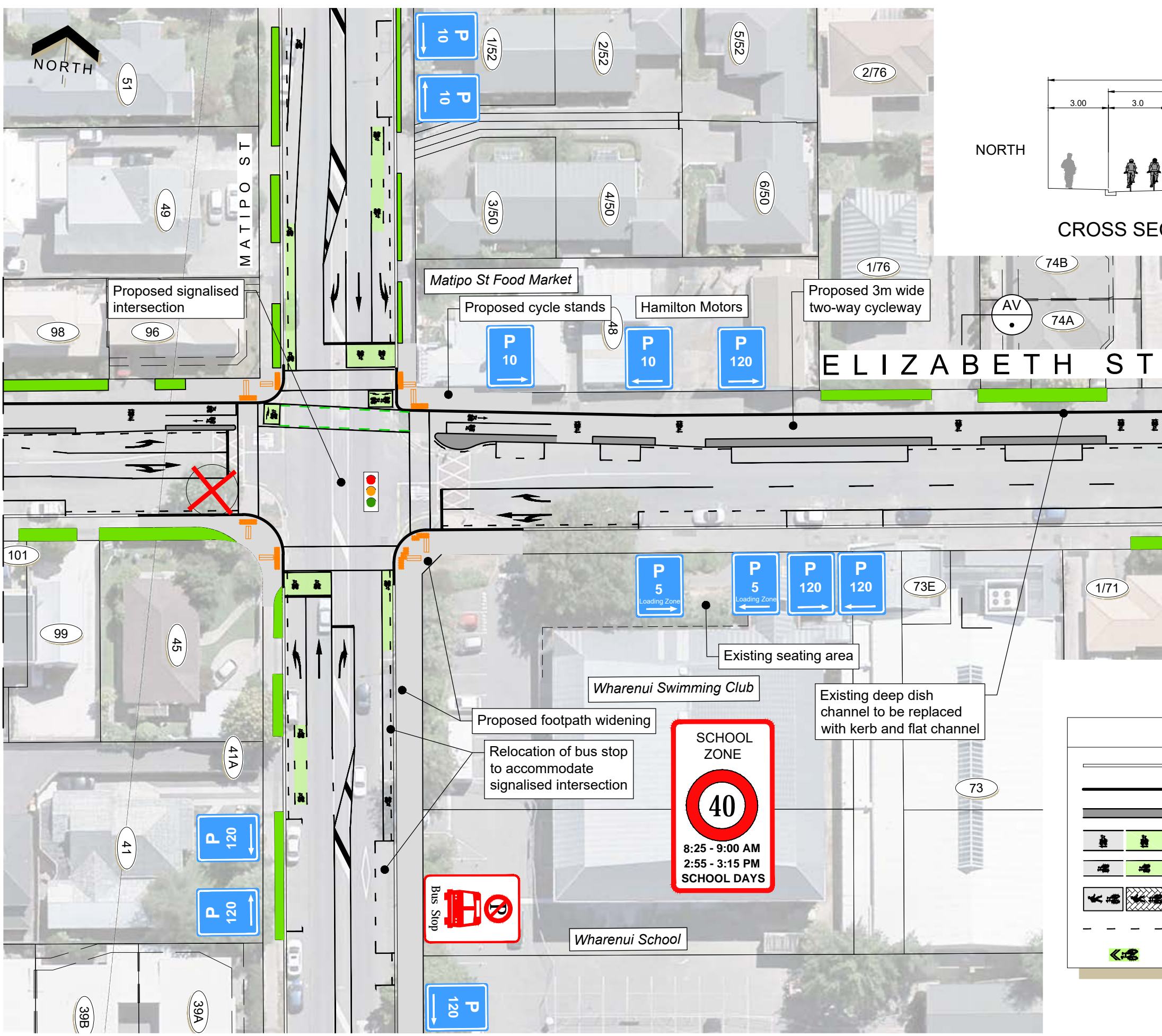


Original size mm
100
50
30
10
0

© Copyright Christchurch City Council / Aerial Photography Creative Commons Attribution 3.0 New Zealand License

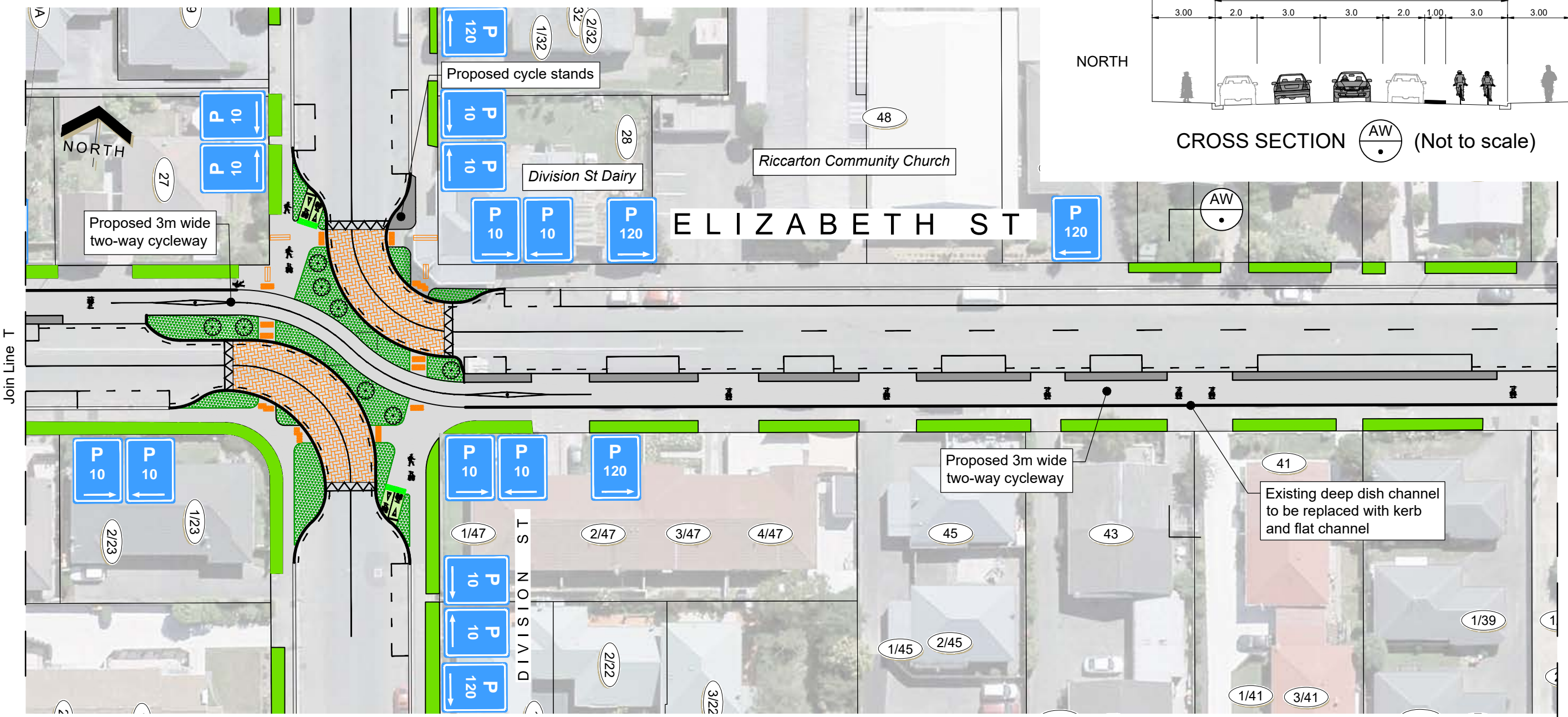
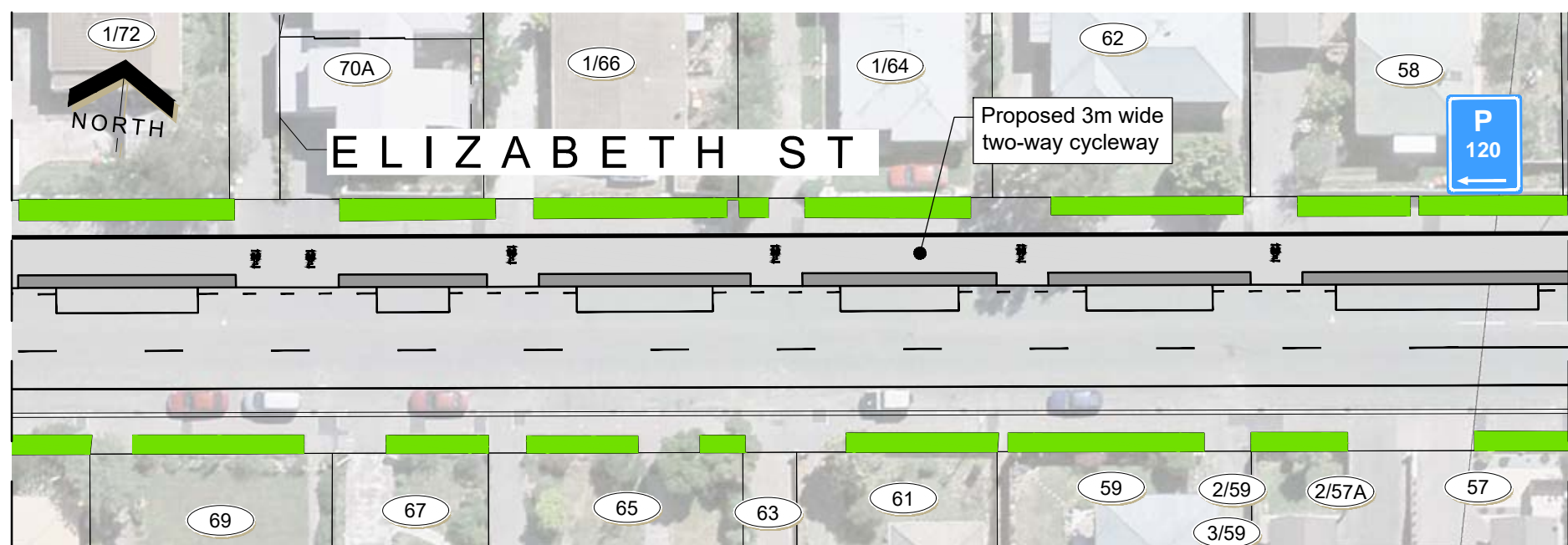
Join Line see sheet 49

Join Line see sheet 51

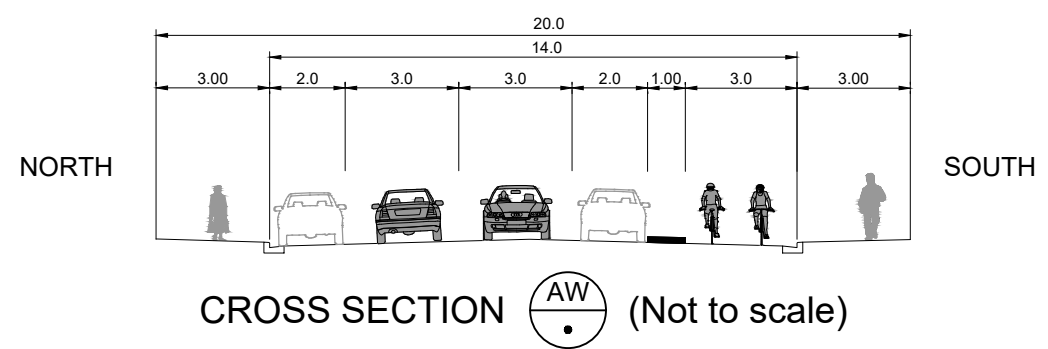
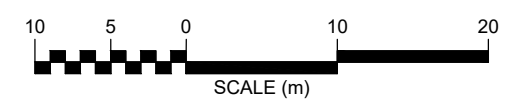


Original size mm
100
50
30
10
0

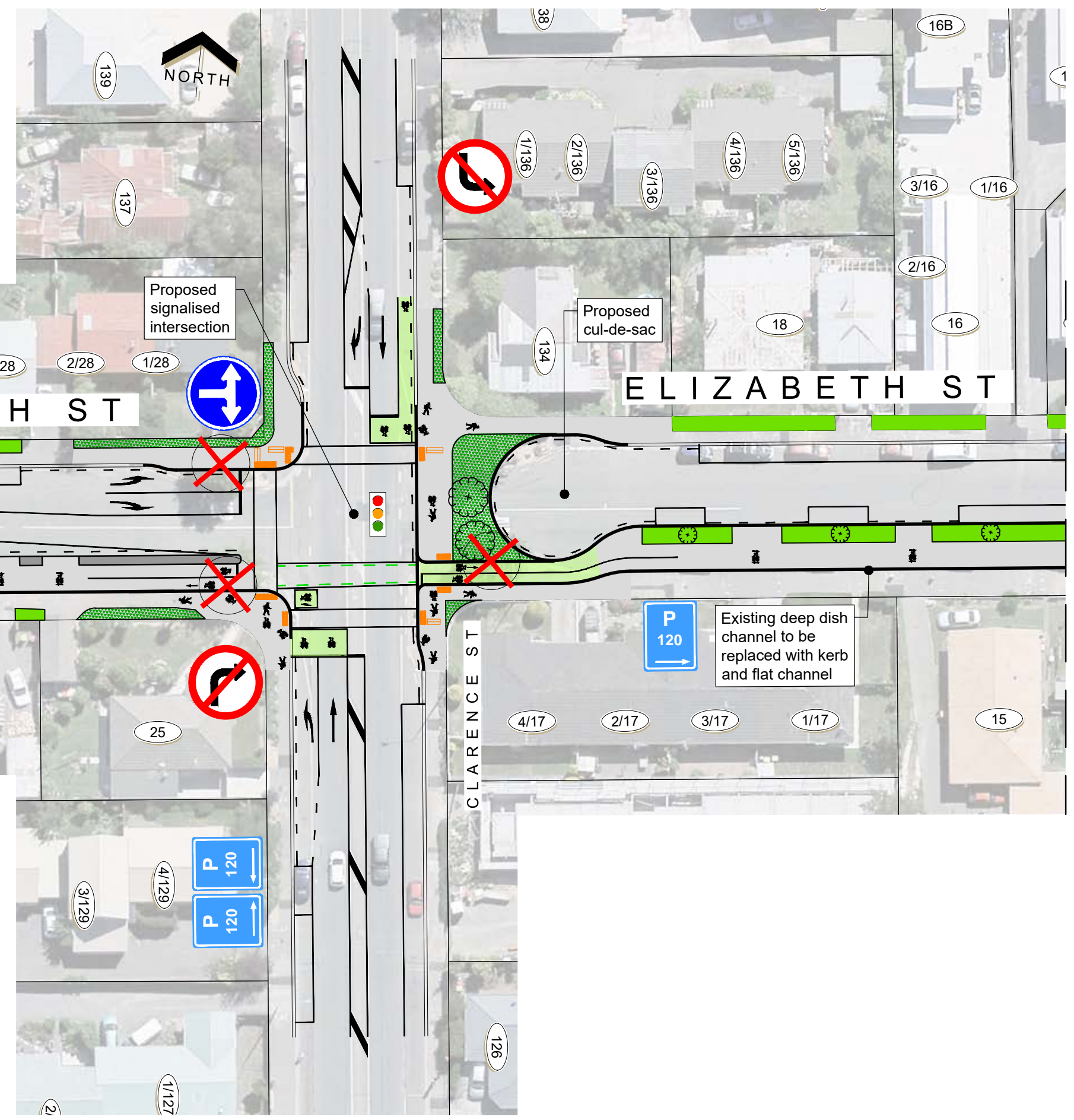
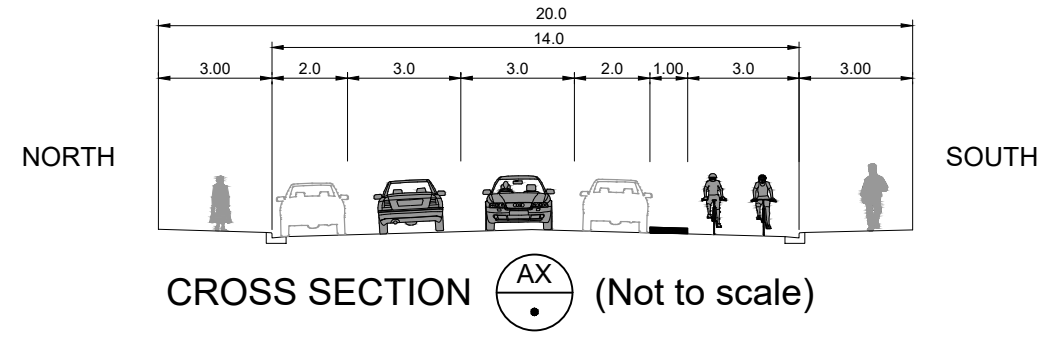
© Copyright Christchurch City Council / Aerial Photography Creative Commons Attribution 3.0 New Zealand License



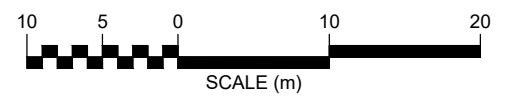
KEY			
	Existing kerb		Ramp
	Proposed kerb		Tactile pavers
	Proposed separator		Fence
	Cycleway - separated		Patterned surface
	Cycle lane - painted		Grass/landscaping
	Shared path		Existing tree to be removed
	No stopping line		Proposed tree
	Neighbourhood greenway (low speed shared street)		



Original size mm
100
50
30
10
0
Join Line see sheet 51
Join Line see sheet 53
© Copyright Christchurch City Council / Aerial Photography Creative Commons Attribution 3.0 New Zealand License

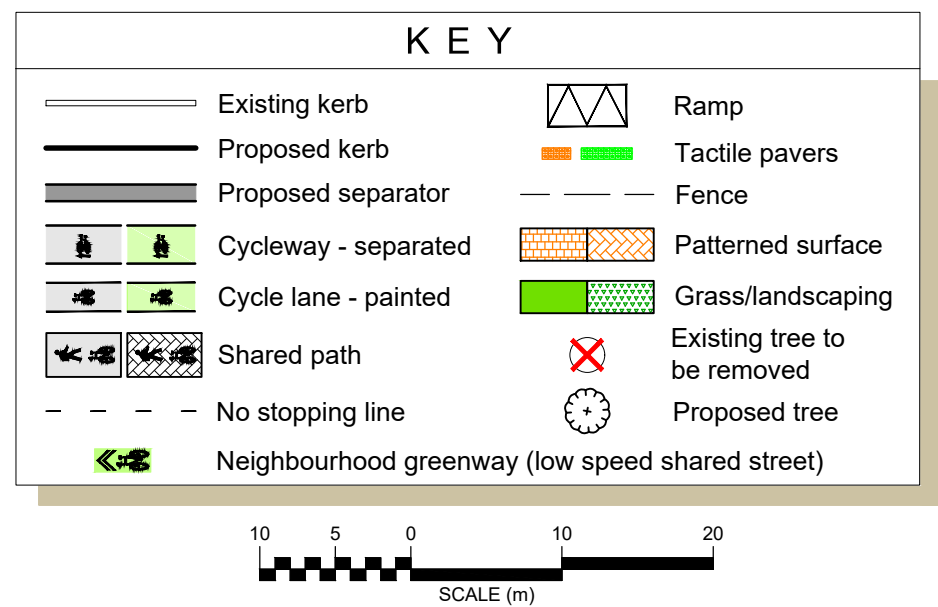
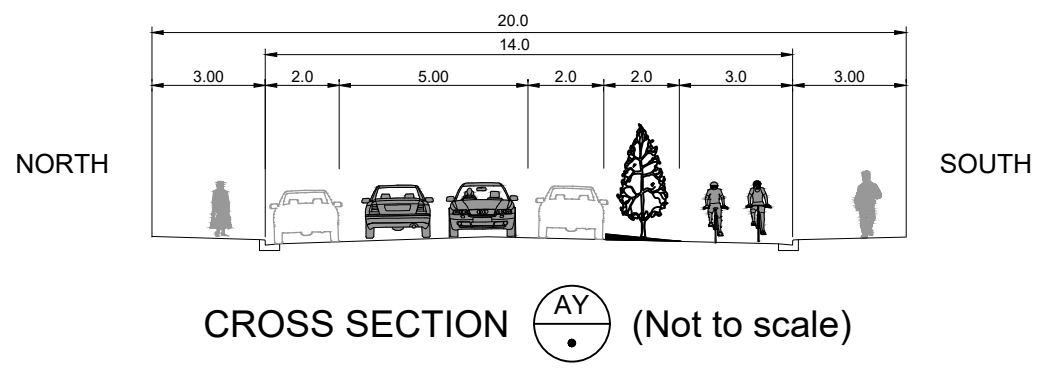
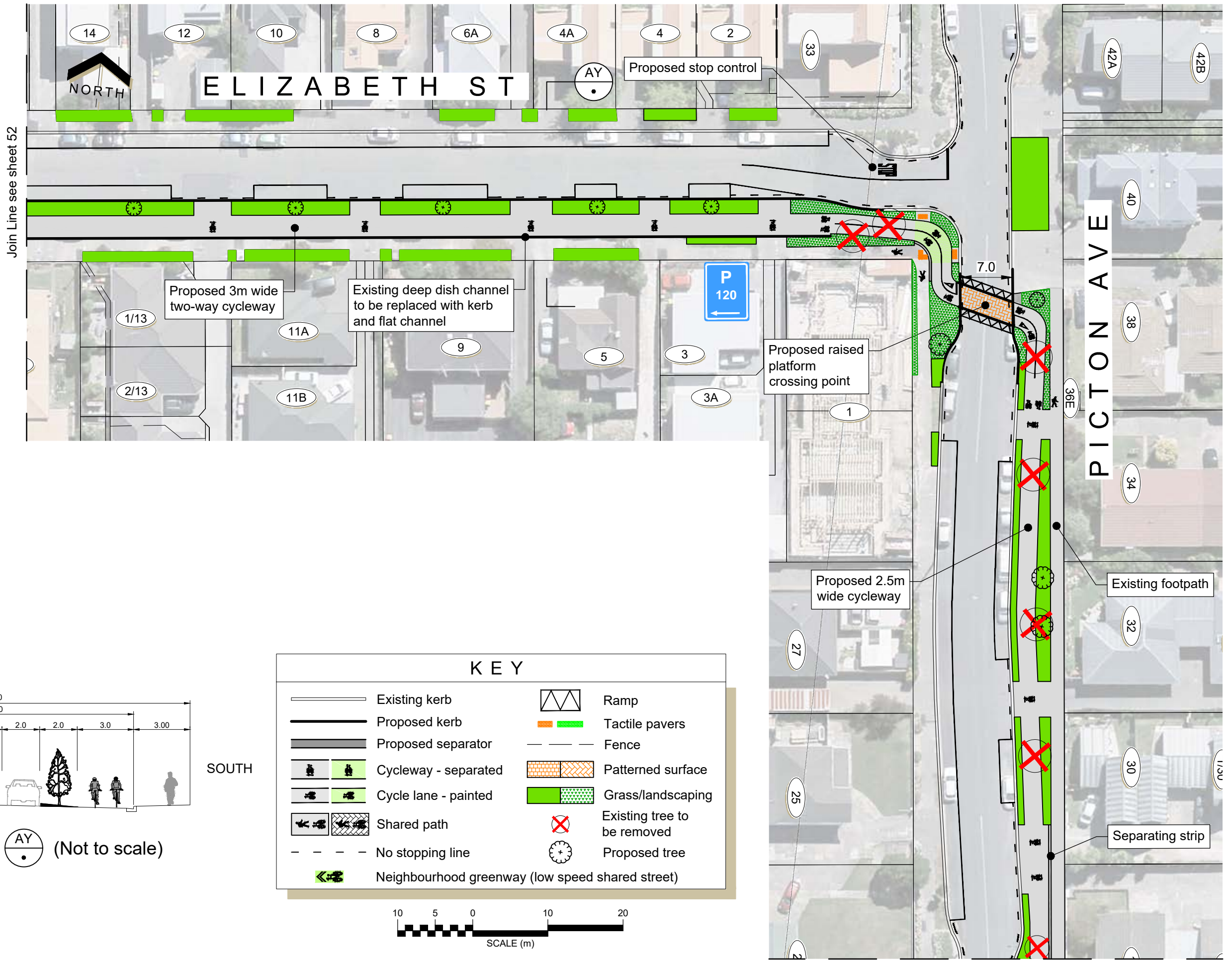


KEY			
	Existing kerb		Ramp
	Proposed kerb		Tactile pavers
	Proposed separator		Fence
	Cycleway - separated		Patterned surface
	Cycle lane - painted		Grass/landscaping
	Shared path		Existing tree to be removed
	No stopping line		Proposed tree
	Neighbourhood greenway (low speed shared street)		



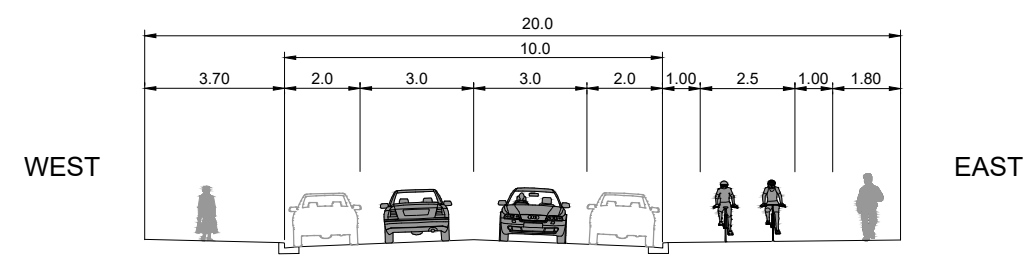
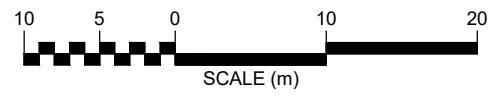
Original size mm
100
50
30
10
0

© Copyright Christchurch City Council / Aerial Photography Creative Commons Attribution 3.0 New Zealand License

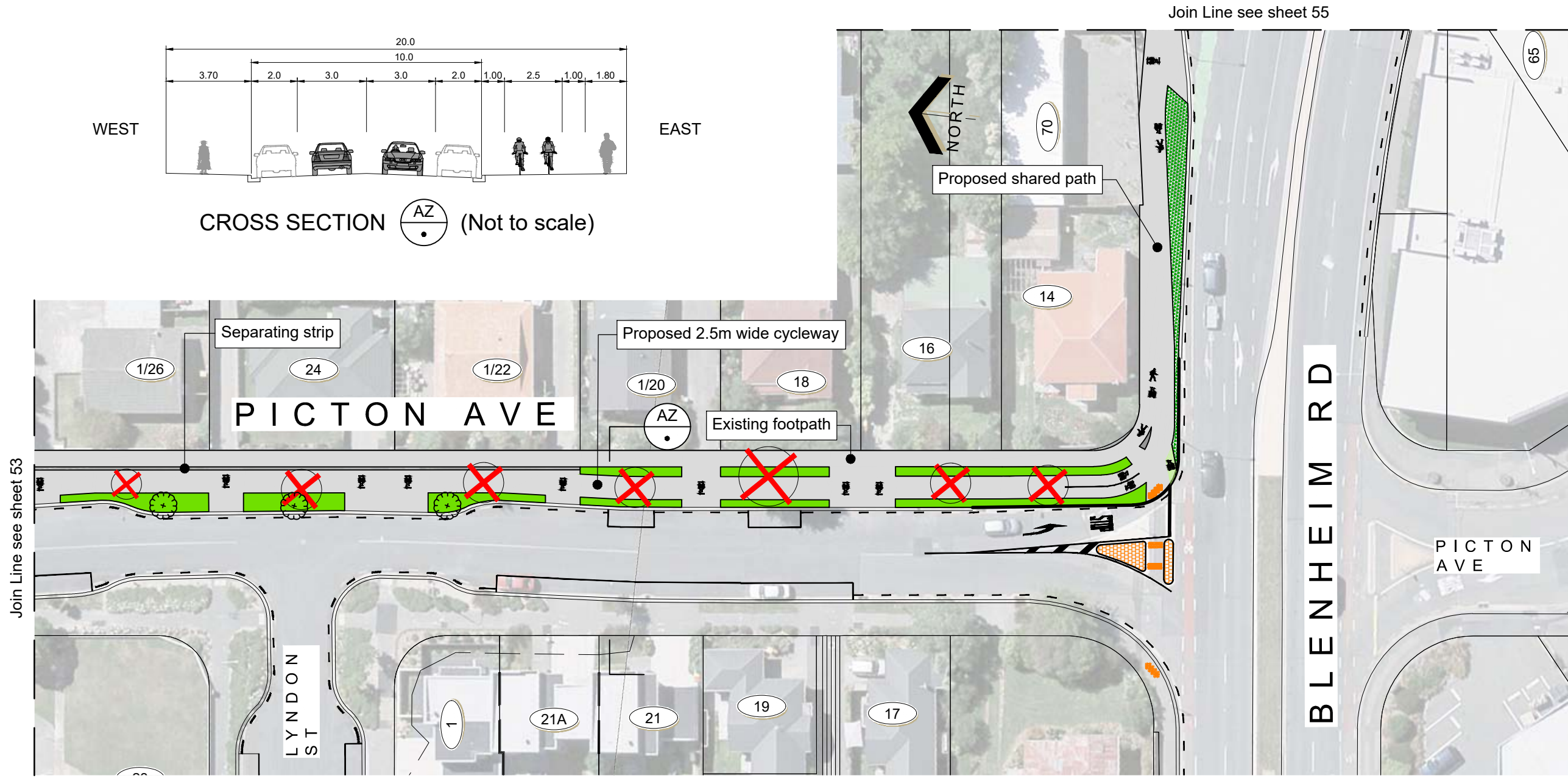


Original size mm
100
50
30
10
0

KEY			
	Existing kerb		Ramp
	Proposed kerb		Tactile pavers
	Proposed separator		Fence
	Cycleway - separated		Patterned surface
	Cycle lane - painted		Grass/landscaping
	Shared path		Existing tree to be removed
	No stopping line		Proposed tree
	Neighbourhood greenway (low speed shared street)		



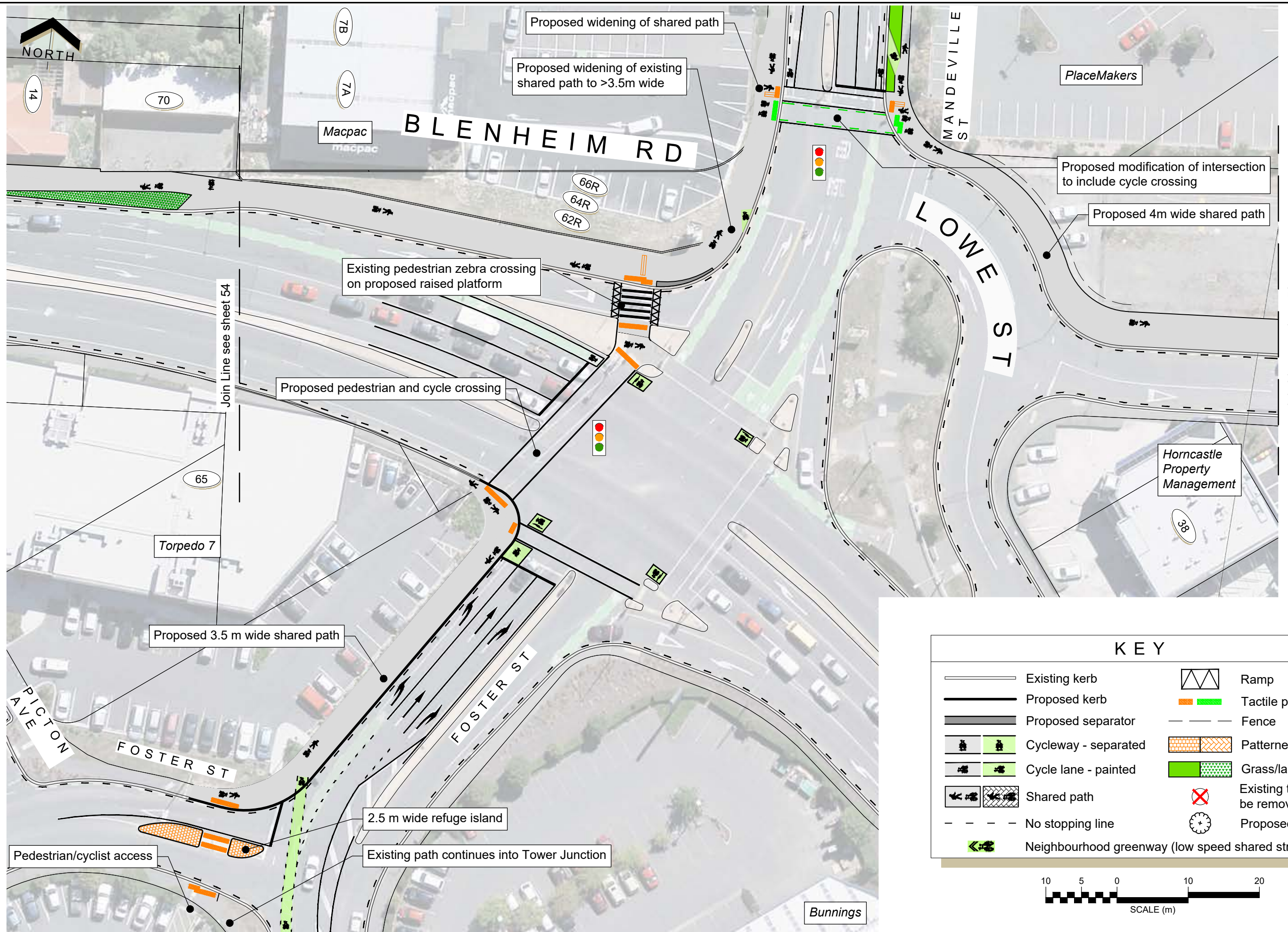
CROSS SECTION (Not to scale)



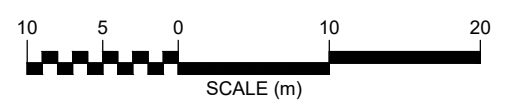
© Copyright Christchurch City Council / Aerial Photography Creative Commons Attribution 3.0 New Zealand License

Original size mm
100
50
30
10
0

© Copyright Christchurch City Council / Aerial Photography Creative Commons Attribution 3.0 New Zealand License

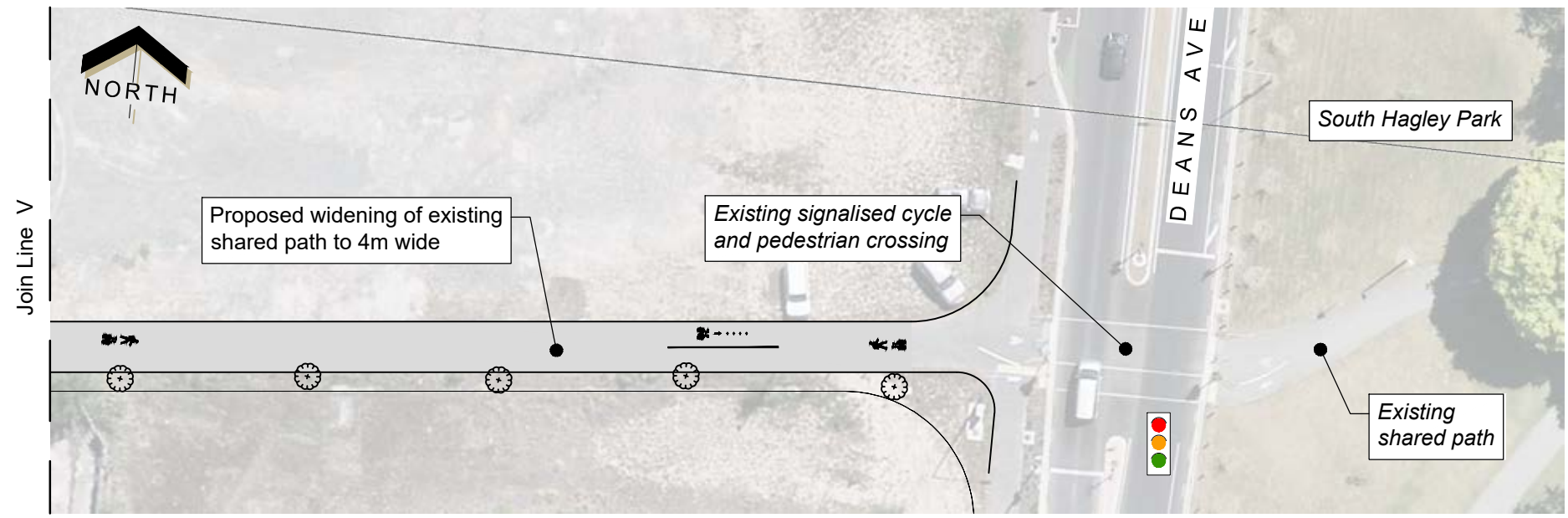
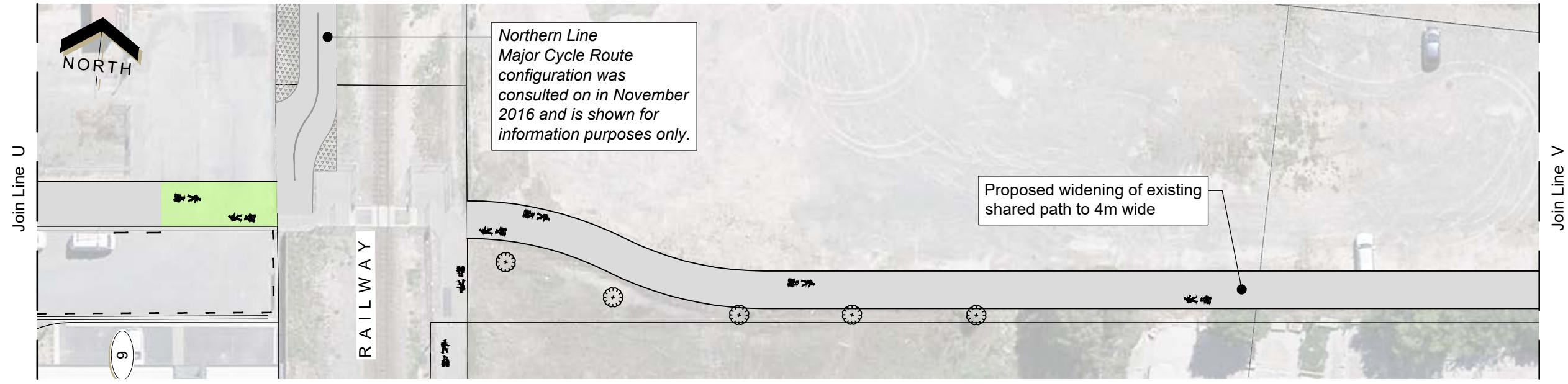
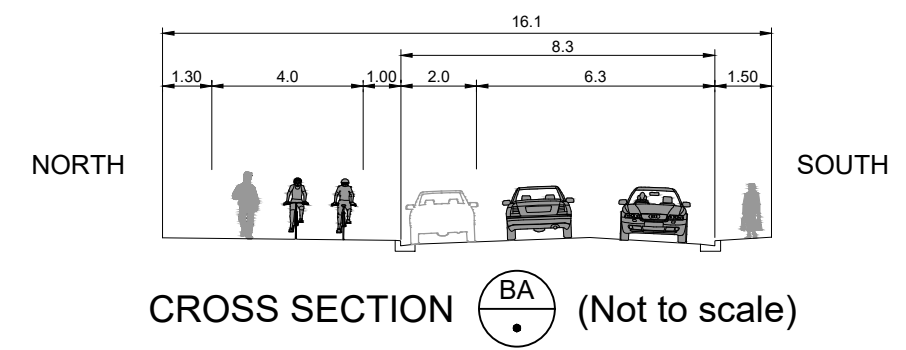
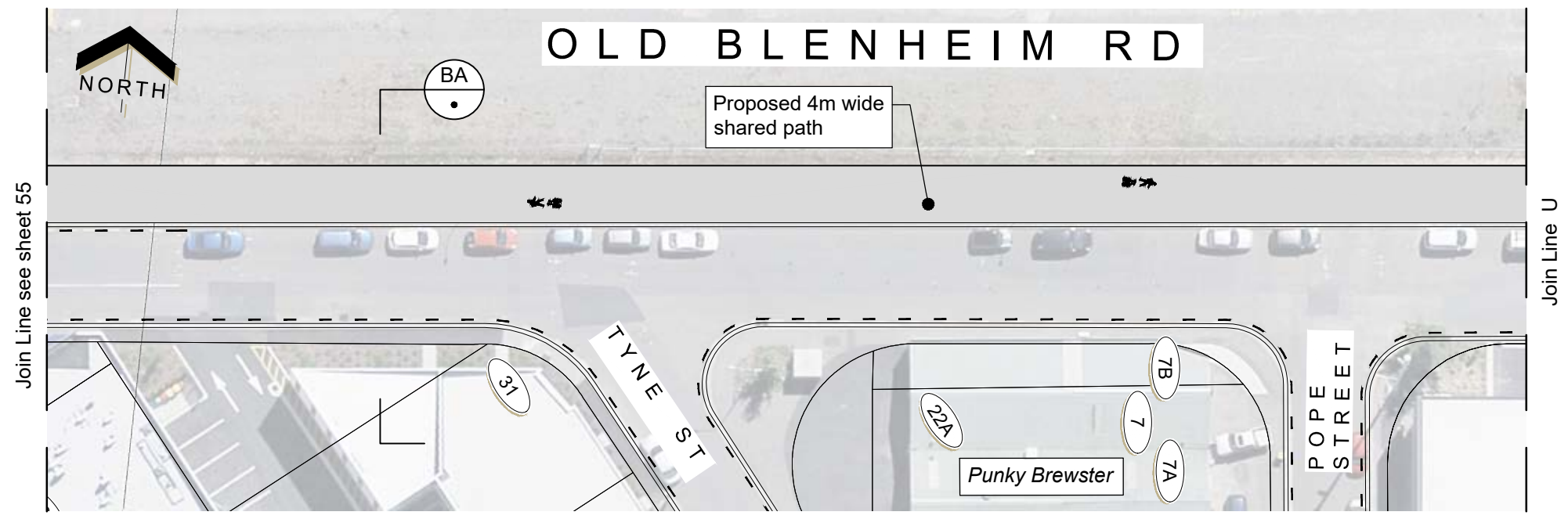


KEY			
	Existing kerb		Ramp
	Proposed kerb		Tactile pavers
	Proposed separator		Fence
	Cycleway - separated		Patterned surface
	Cycle lane - painted		Grass/landscaping
	Shared path		Existing tree to be removed
	No stopping line		Proposed tree
	Neighbourhood greenway (low speed shared street)		



Original size mm
100
50
30
10
0

© Copyright Christchurch City Council / Aerial Photography Creative Commons Attribution 3.0 New Zealand License



KEY			
	Existing kerb		Ramp
	Proposed kerb		Tactile pavers
	Proposed separator		Fence
	Cycleway - separated		Patterned surface
	Cycle lane - painted		Grass/landscaping
	Shared path		Existing tree to be removed
	No stopping line		Proposed tree
	Neighbourhood greenway (low speed shared street)		

