













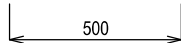


CHRISTCHURCH CITY SPEED LIMIT MAPS

The speed limits shown on this map have been set by the appropriate means at the time they were set and were saved by or set by the Christchurch City Council Speed Limits Bylaw 2010. (See details in Register)

LEGEND

	Christchurch City boundary with Selwyn District
	Boundary of Christchurch City Urban Traffic Areas. (to which the urban speed limit of 50 km/h applies except for roads marked with a different speed limit).
	State Highway
	100 km/h Limit
	80 km/h Limit
	70 km/h Limit
	60 km/h Limit
	50 km/h Limit
	40 km/h Limit
	30 km/h Limit
	10 km/h Limit
	40 km/h Variable Speed Limit
	Other Speed Limits specified in ancillary maps numbered SL01 to SL44 (inclusive) as marked.
	Map reference
	Distance in metres of a speed limit from a side road or geographical feature to a speed limit boundary.

NOTES

- 1) Scales shown on this plan are approximate.
- 2) All speed limit boundaries that cross a road do so at right angles from one side of the road to the other by the shortest distance.
- 3) Where the boundary of a speed limit or Christchurch City Urban Traffic Area is a road which forms the boundary between the district of the Christchurch City Council and the district of an adjoining territorial authority the speed limit or Urban Traffic Area extends to the centreline of that road.
- 4) The urban speed limit of 50 km/h applies to all roads within the Christchurch City Urban Traffic Areas which are under the jurisdiction of the Christchurch City Council except for such of those roads marked herein (or in maps SL01 to SL44 inclusive) with a different speed limit.
- 5) The rural speed limit of 100 km/h applies to all roads outside the Urban Traffic Areas which are under the jurisdiction of the Christchurch City Council except for such of those roads marked herein (or in maps SL01 to SL44 inclusive) with a different speed limit.
- 6) Refer also to maps numbered SL01 to SL44 inclusive.