

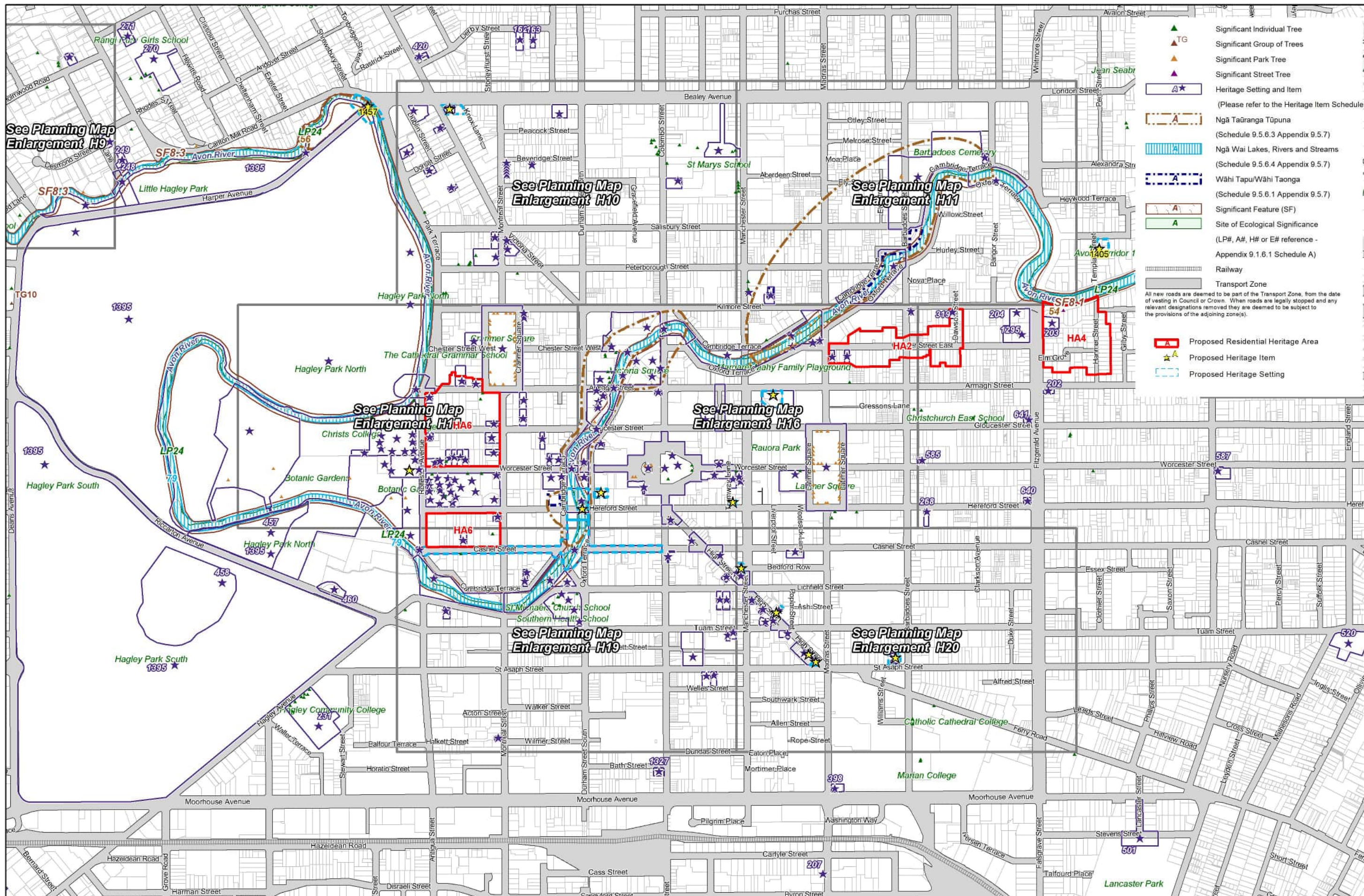
Natural and Cultural Heritage	Important Ridgeline Significant Individual Tree Significant Group of Trees Significant Park Tree Significant Street Tree PTG20 Garden of Tane (see Appendix 9.4.7.2) Significant Tree Area (Riccarton Bush) AkaroaHistArea Heritage setting and Item (Please refer to the Heritage Item Schedule) Heritage Item (Underground) Mahaanui Iwi Management Plan Silent Files and Kaitōre Spit (Schedule 9.5.6.1, Appendix 9.5.7) Ngā Tūranga Tūpuna (Schedule 9.5.6.3, Appendix 9.5.7) Ngā Wai Coast ID 78 - Te Ihutai (Avon-Heathcote Estuary) (Schedule 9.5.6.4, Appendix 9.5.7) Ngā Wai Coast ID 96 (Schedule 9.5.6.4, Appendix 9.5.7) Ngā Wai Lakes, Rivers and Streams (Schedule 9.5.6.4, Appendix 9.5.7) Wāhi Tapu/Wāhi Taonga (Schedule 9.5.6.2, Appendix 9.5.7) Area of at least High Natural Character in the Coastal Environment (HNC) Area of Outstanding Natural Character in the Coastal Environment (ONC) Natural Character in the Coastal Environment (NCCE) Significant Feature (SF) or Significant Landscape or Rural Amenity Landscape (RAL) Outstanding Natural Feature (ONF) or Outstanding Natural Landscape (ONL) Coastal Environment Site of Ecological Significance (Appendix 9.1.6.1 Schedule A) Proposed Heritage Setting Proposed Heritage Item Proposed Residential Heritage Area Proposed Heritage Item (Underground)	Information Only	District Boundary Railway Lyttelton Tunnel Road Major Arterial Road Minor Arterial Road Collector Road Transport Ecological Site (Appendix 9.1.6.1 Schedule B)
-------------------------------	---	------------------	---

The cadastre and coastline shown on the planning maps is not part of the information in the District Plan. It has been provided on the planning maps as an additional function to enhance navigability and search capability. District Plan rules do not apply for overlays extending into the Coastal Marine Area. The Coastal Marine Area is as defined in the Resource Management Act. The cadastre was based on the most recent information held by the Council at the date the map was produced. Establishing compliance or otherwise with the plan may require a formal survey.

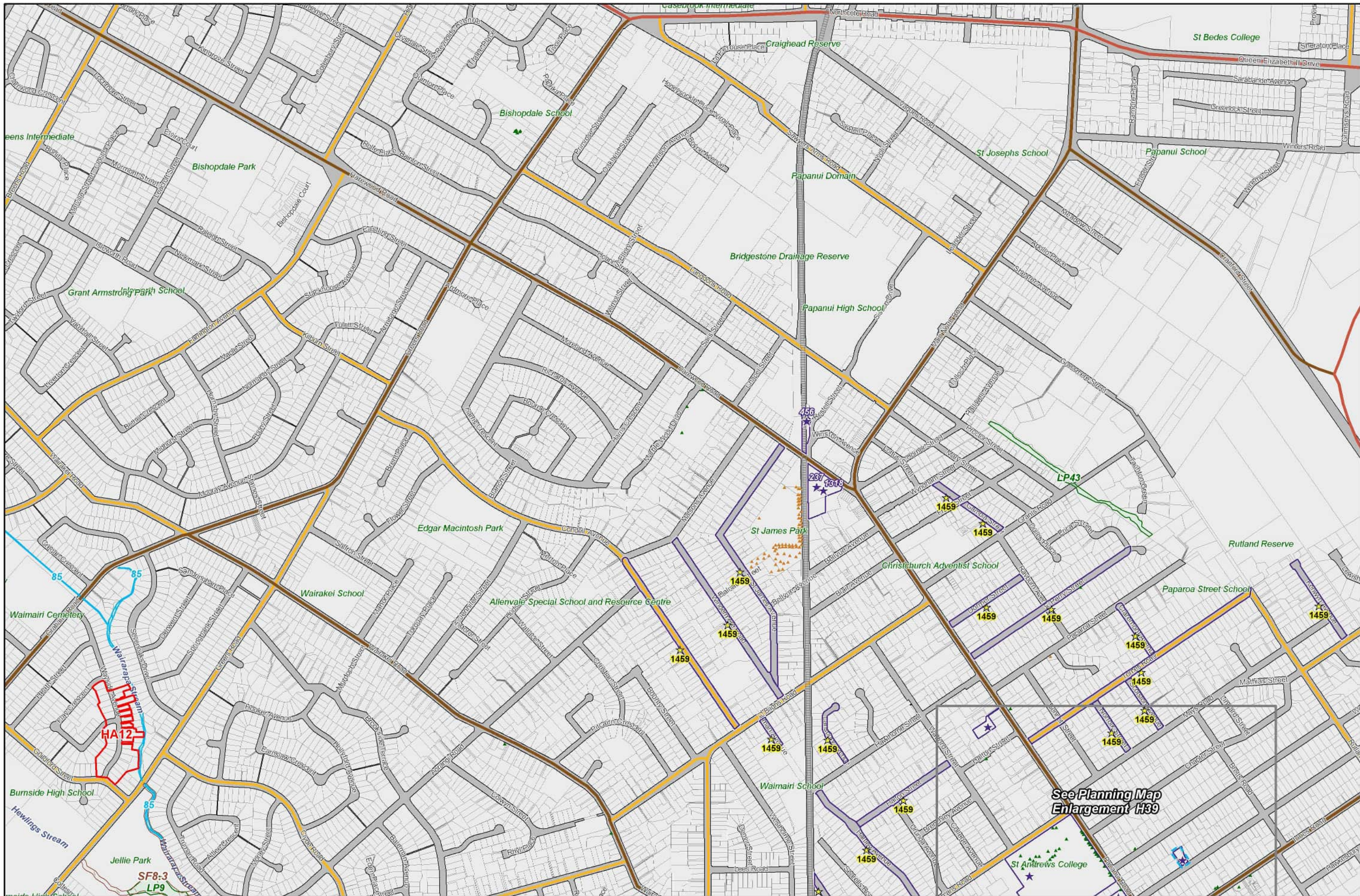
The District boundary is as defined in the Resource Management Act, which uses the definition from the Local Government Act. The line on these maps representing the District boundary is indicative and for information purposes only. The actual boundary is as defined in the legislation. Determining rights and obligations under the District Plan where the District boundary is relevant may require a formal survey.

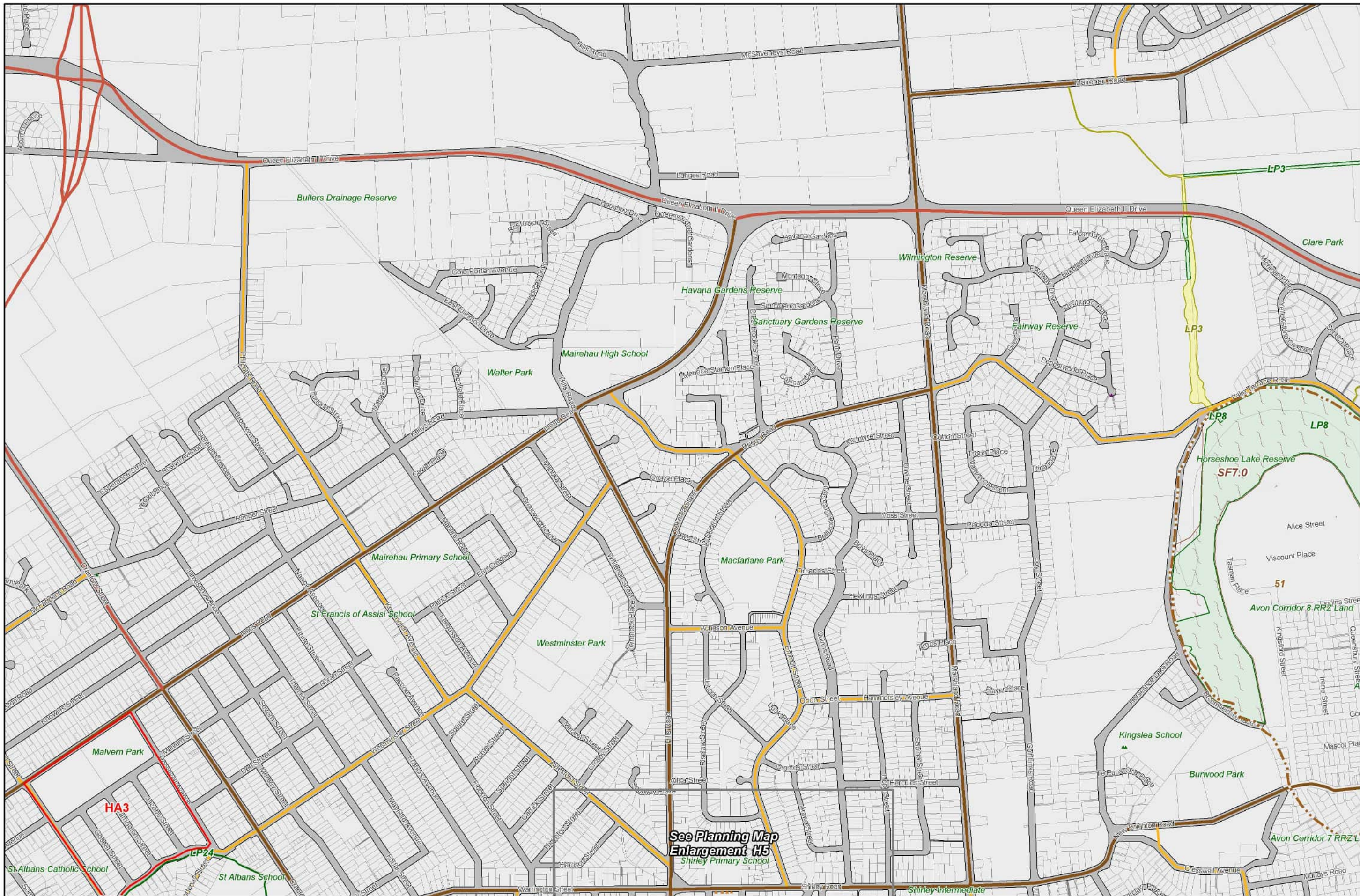
The District Plan planning maps are at a scale of 1:2500, 1:10000 and 1:50000. Use at any other scale than specified on each map is for information purposes only, and does not form part of the District Plan.


For information, acknowledgements and disclaimers relating to external data sources used in the planning maps please see the Data Sources page: <https://ccc.govt.nz/the-council/plans-strategies-policies-and-bylaws/plans/christchurch-district-plan/additional-information/data-sources/>



- ▲ Significant Individual Tree
- ▲ TG Significant Group of Trees
- ▲ Significant Park Tree
- ▲ Significant Street Tree
- A★ Heritage Setting and Item
(Please refer to the Heritage Item Schedule)
- A Ngā Taūmāra Tūpuna
(Schedule 9.5.6.3 Appendix 9.5.7)
- A Ngā Wai Lakes, Rivers and Streams
(Schedule 9.5.6.4 Appendix 9.5.7)
- A Wāhi Tapu/Wāhi Taonga
(Schedule 9.5.6.1 Appendix 9.5.7)
- A Significant Feature (SF)
- A Site of Ecological Significance
(LP#, A#, H# or E# reference -
Appendix 9.1.6.1 Schedule A)
- Railway
- Transport Zone
- A Proposed Residential Heritage Area
- A Proposed Heritage Item
- A Proposed Heritage Setting



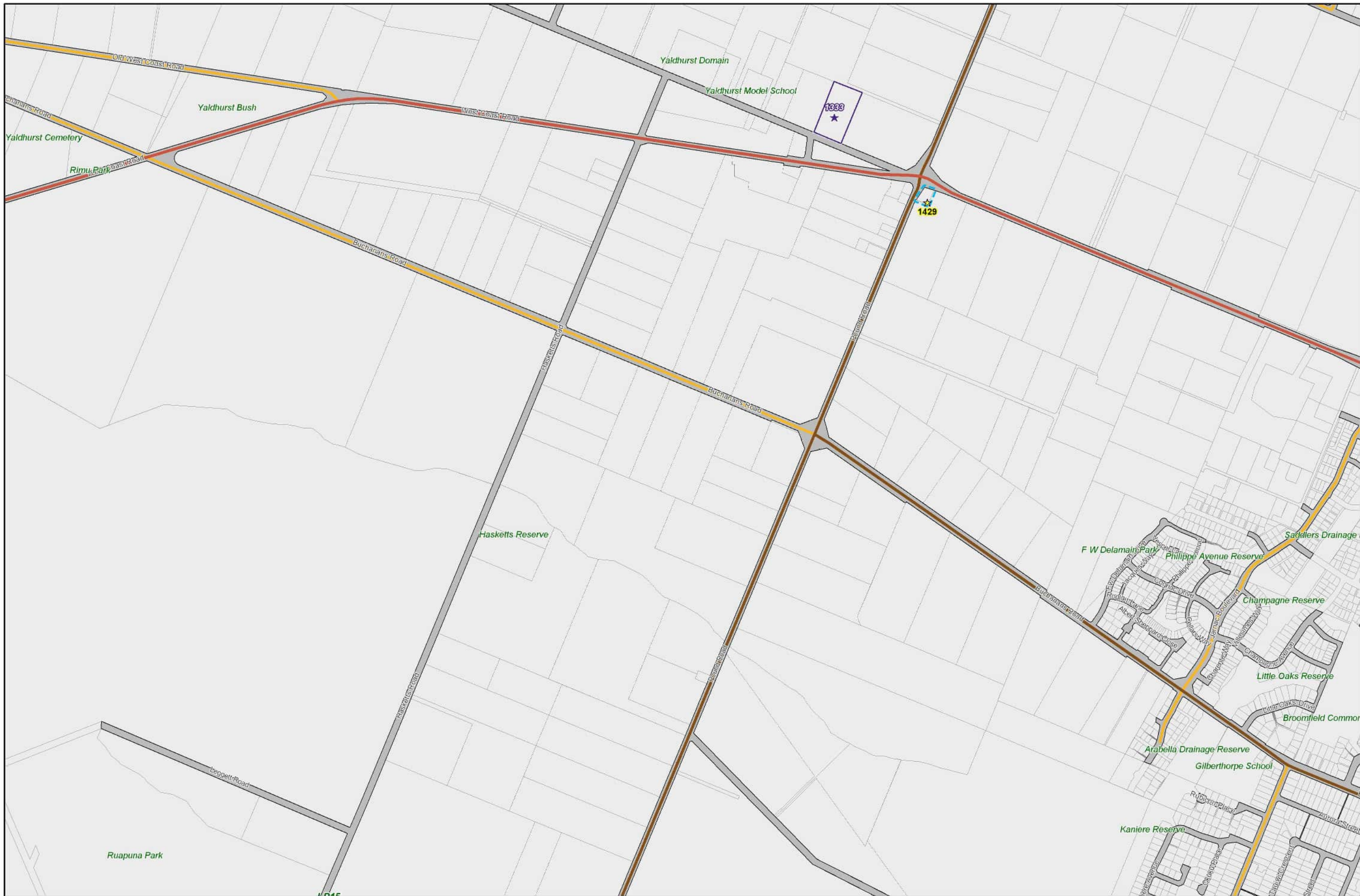


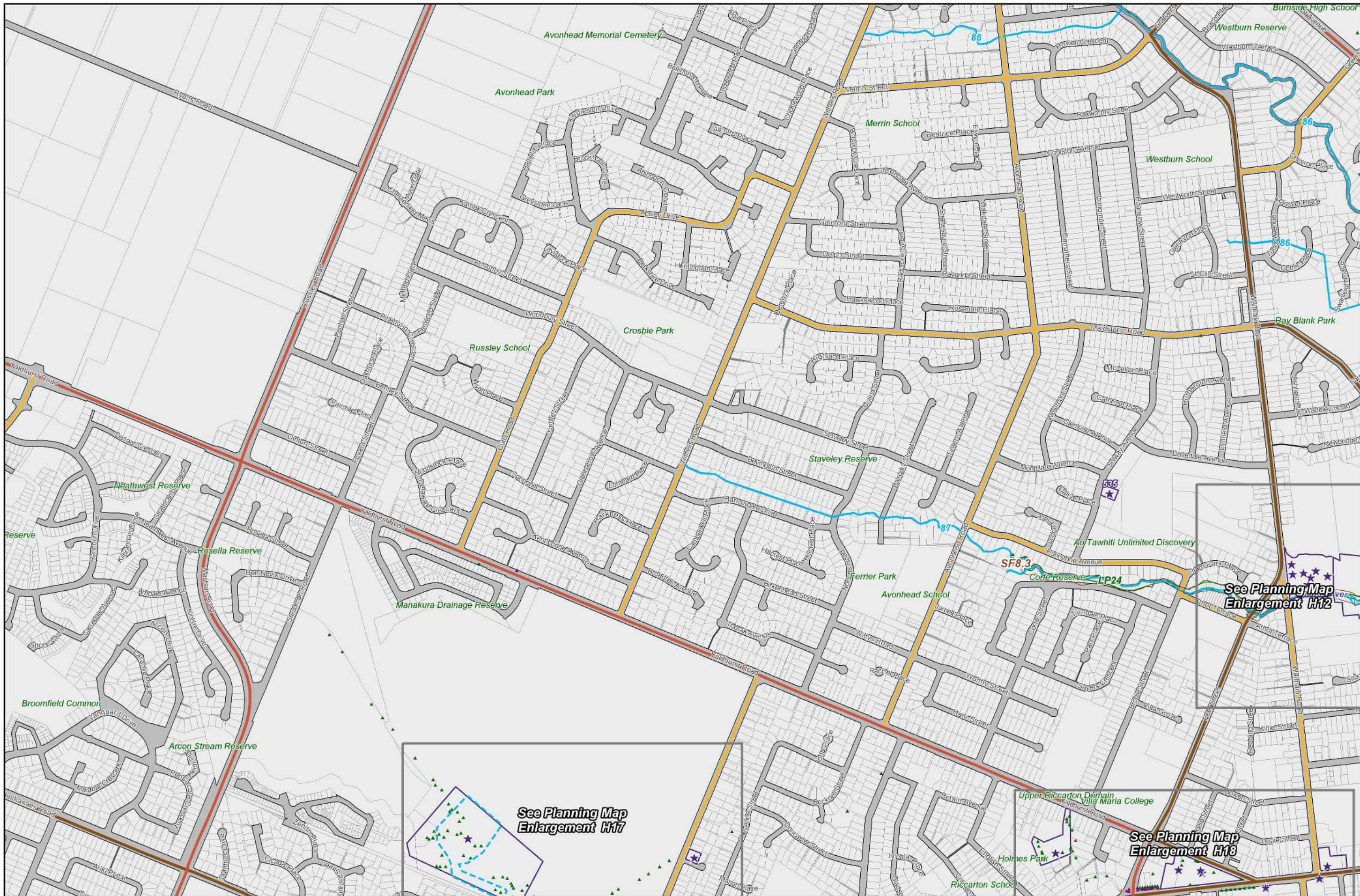


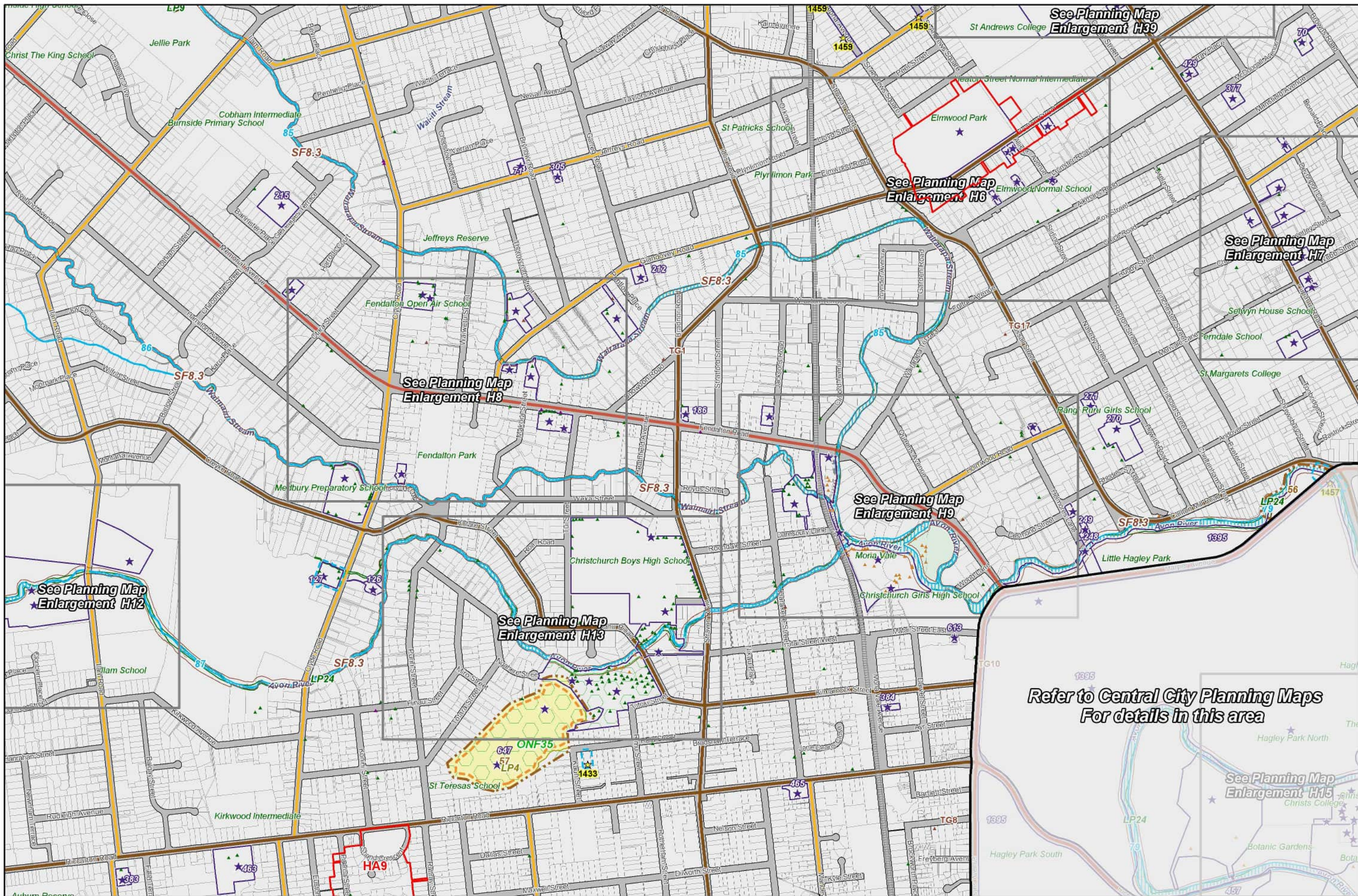
South Pacific Ocean

North Beach
LP6
SF6.0
NCCE1.0
New Brighton Beach
See Planning Map Enlargement H4

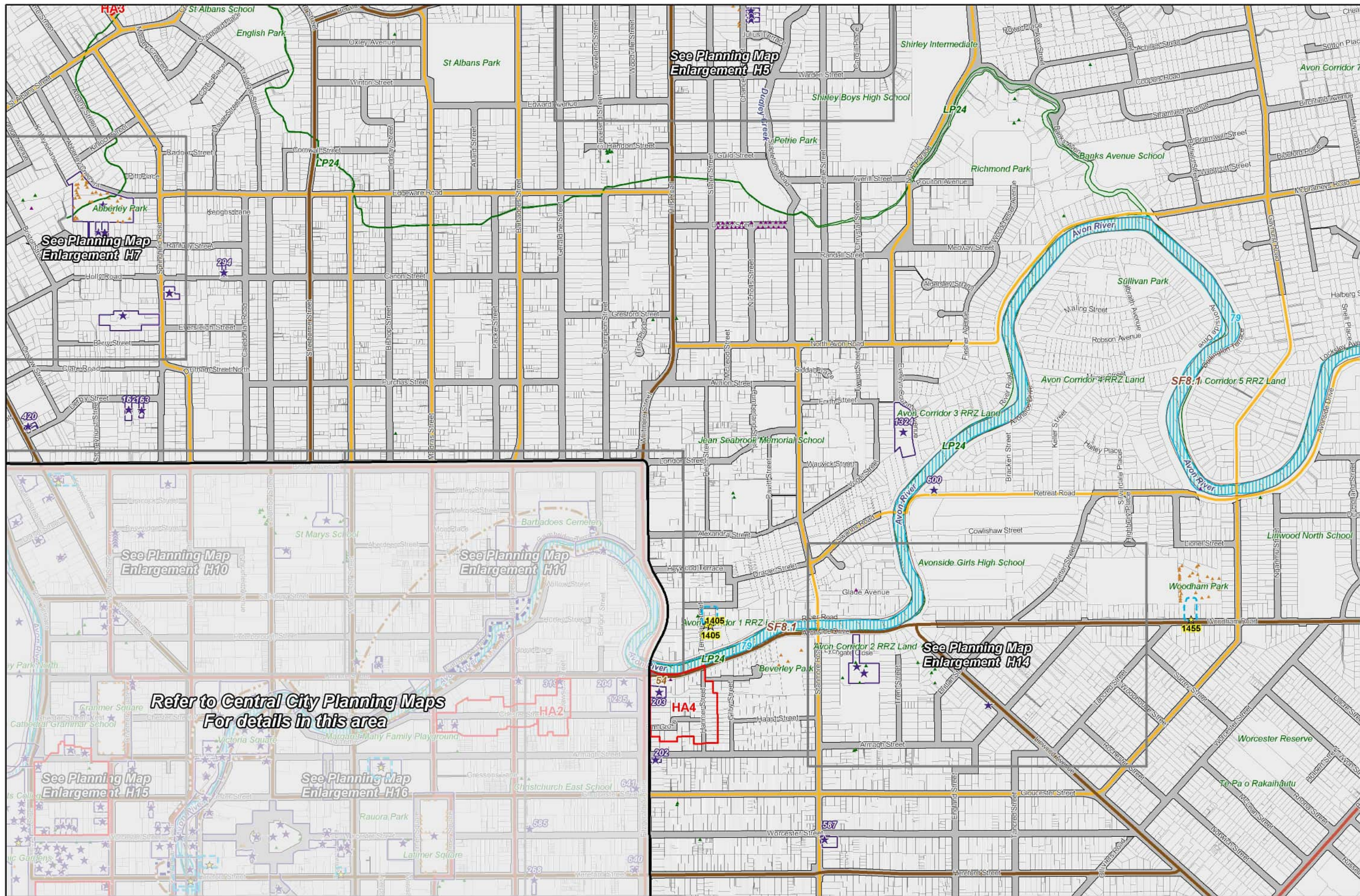






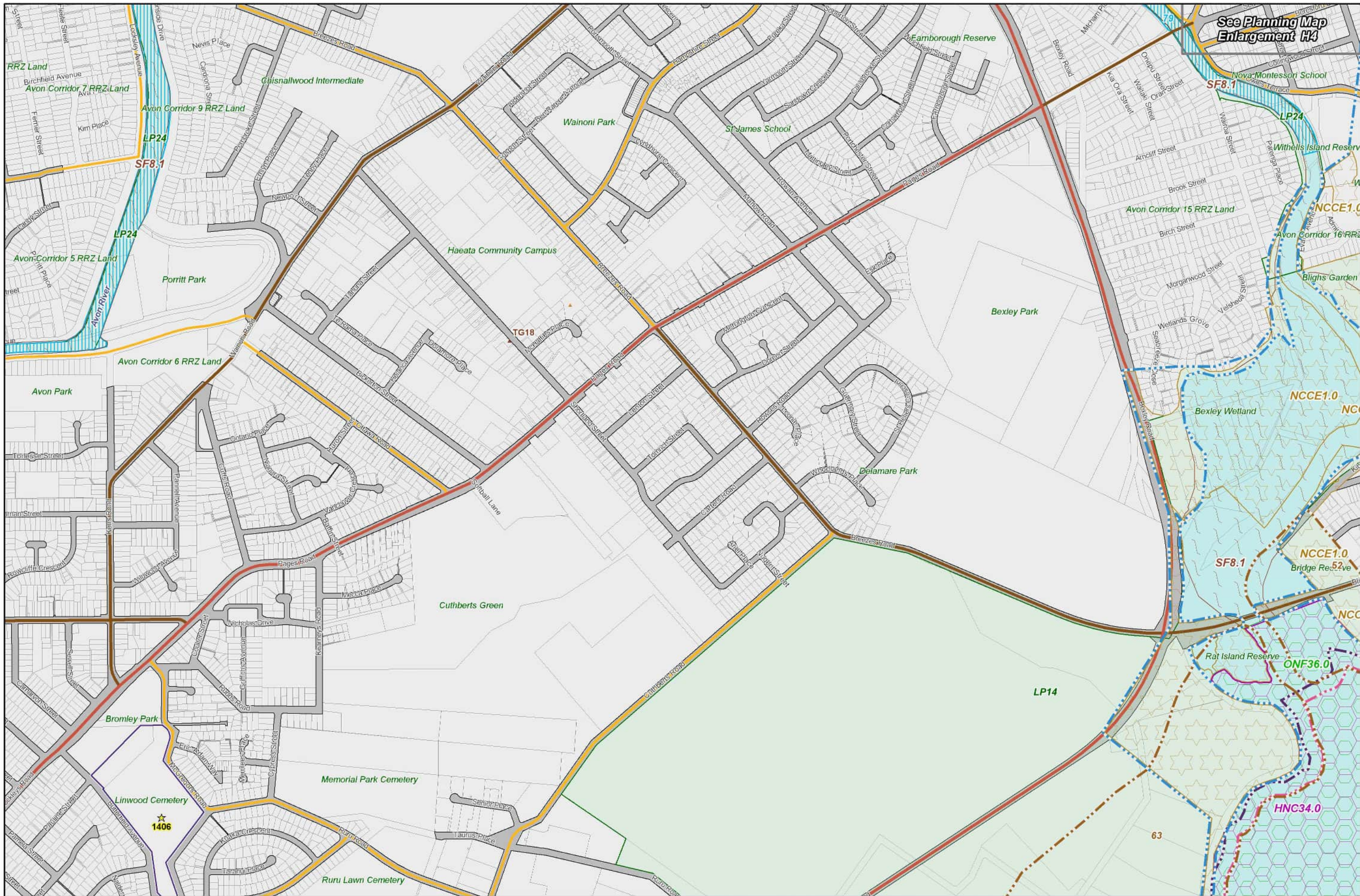


Refer to Central City Planning Maps
For details in this area

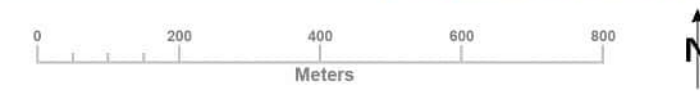


LEGEND BELOW

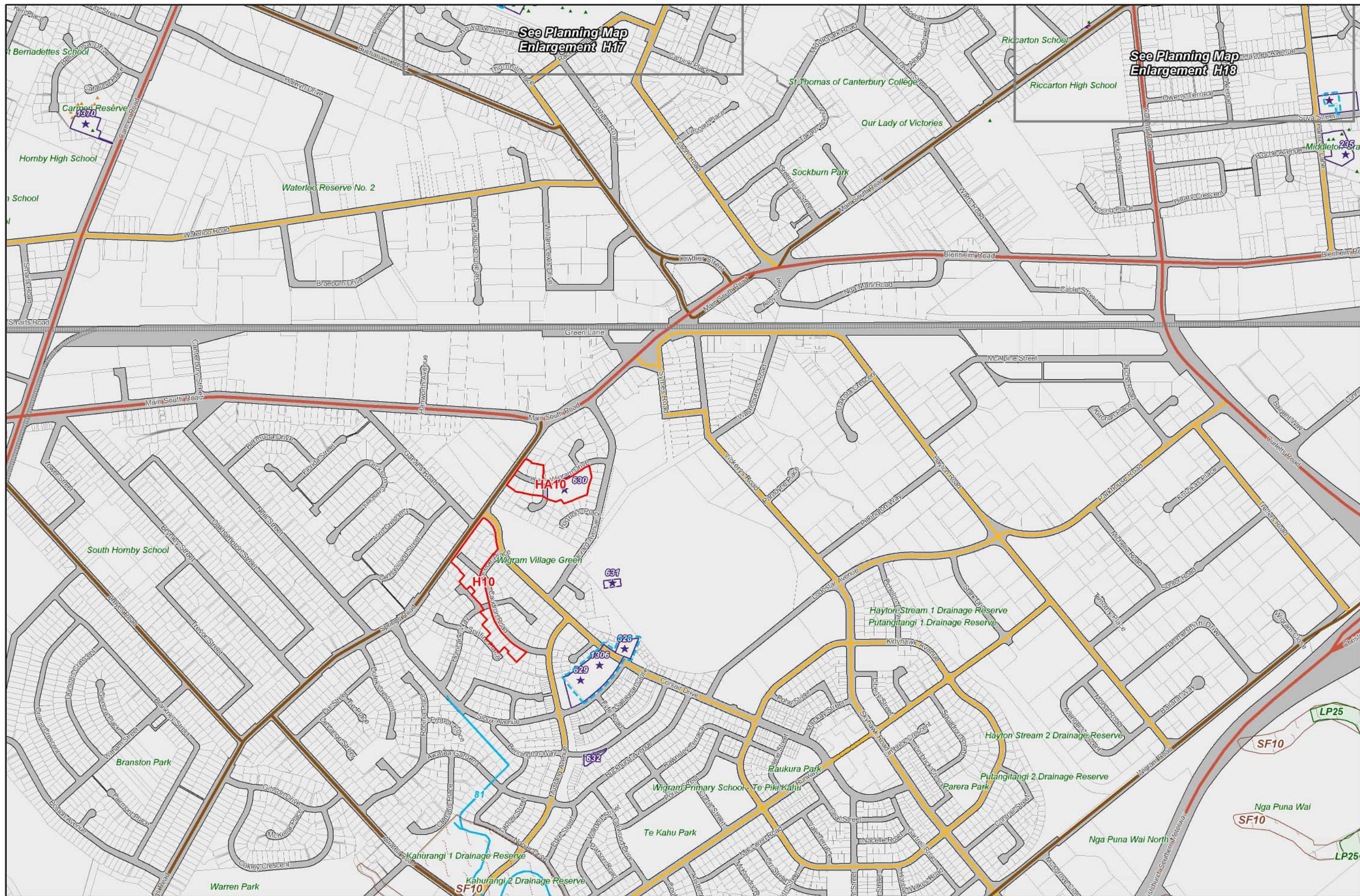


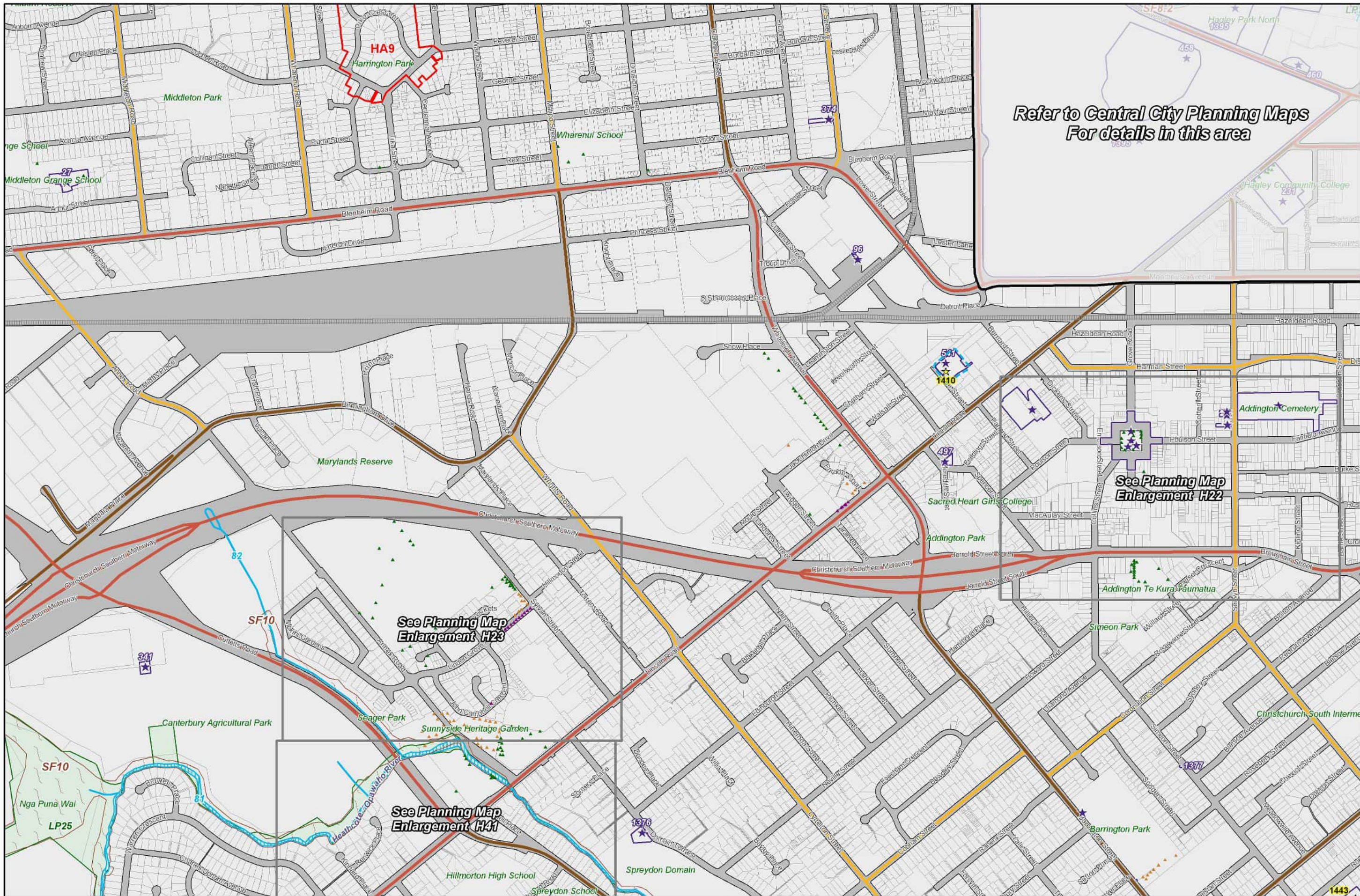


See Planning Map
Enlargement H4



LEGEND BELOW



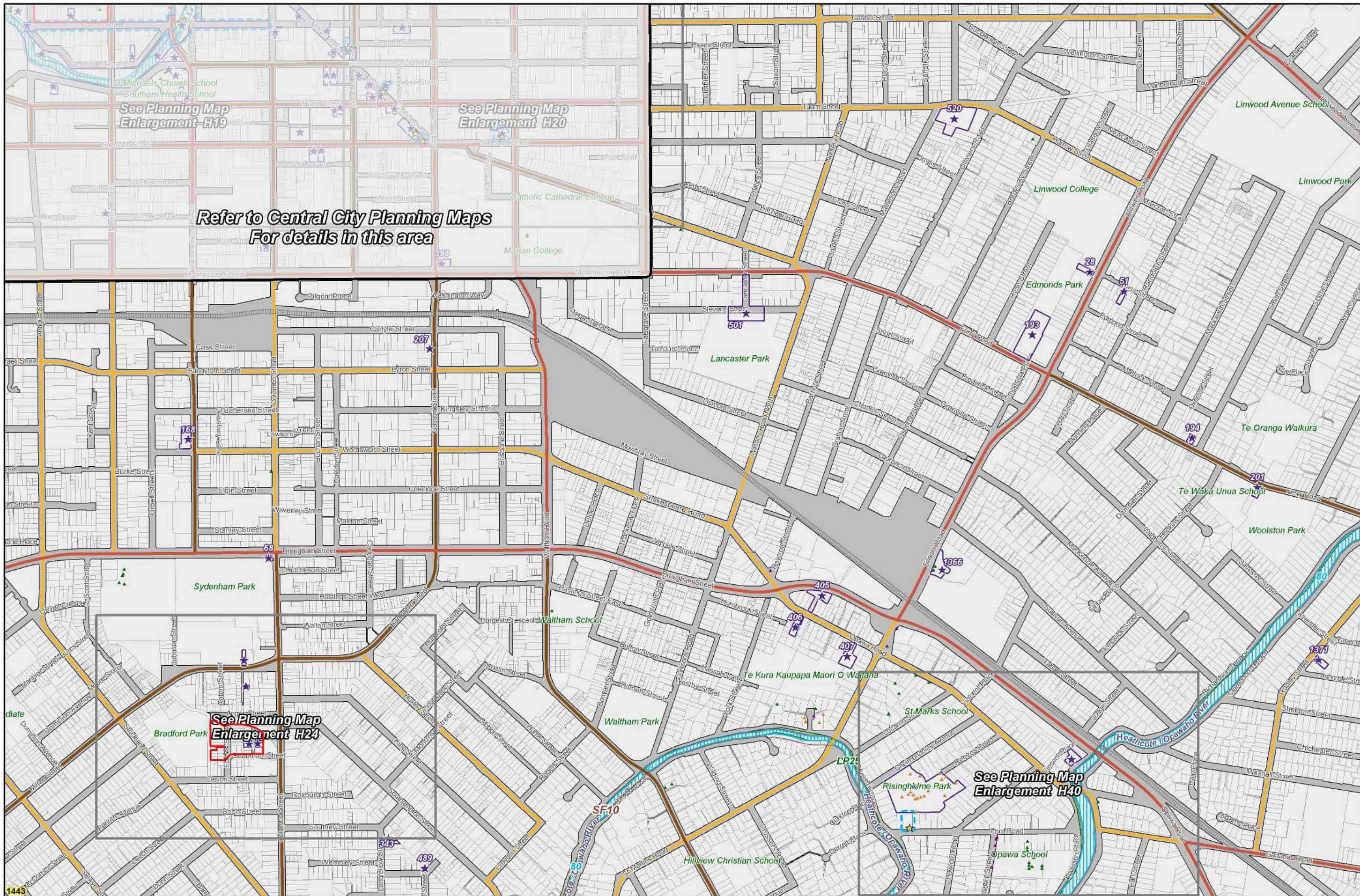


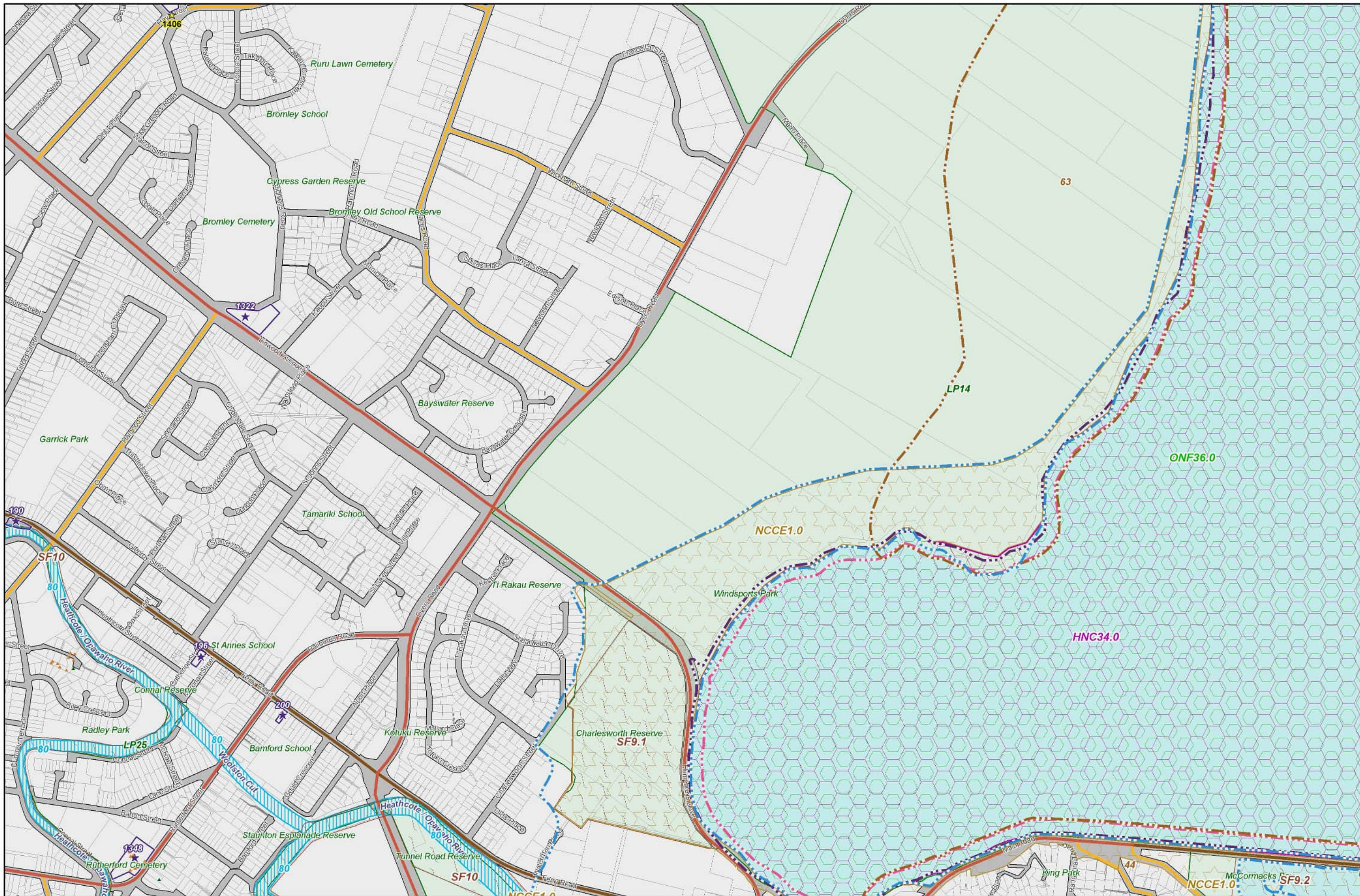
Refer to Central City Planning Maps
For details in this area

See Planning Map
Enlargement H23

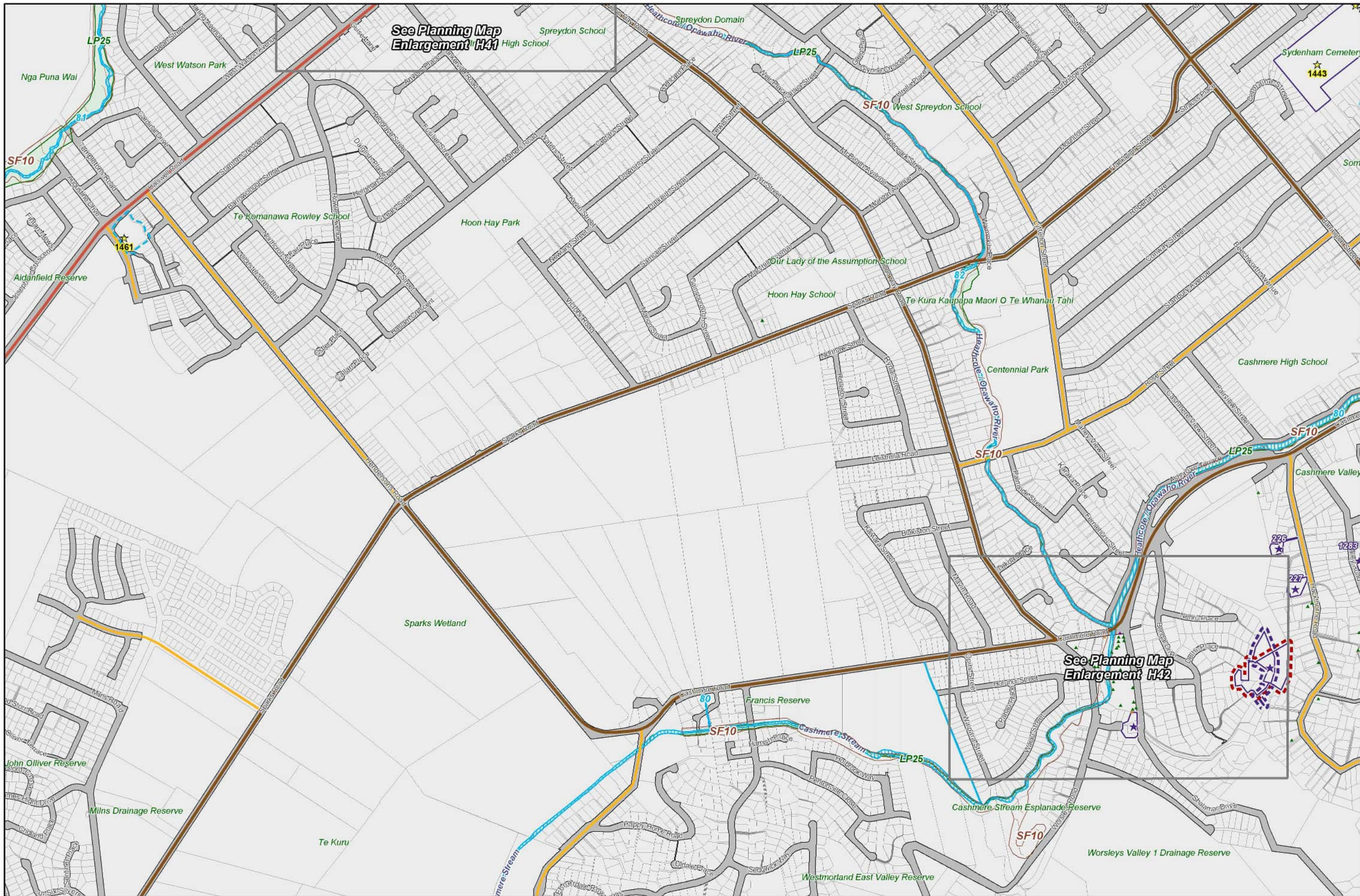
See Planning Map
Enlargement H22

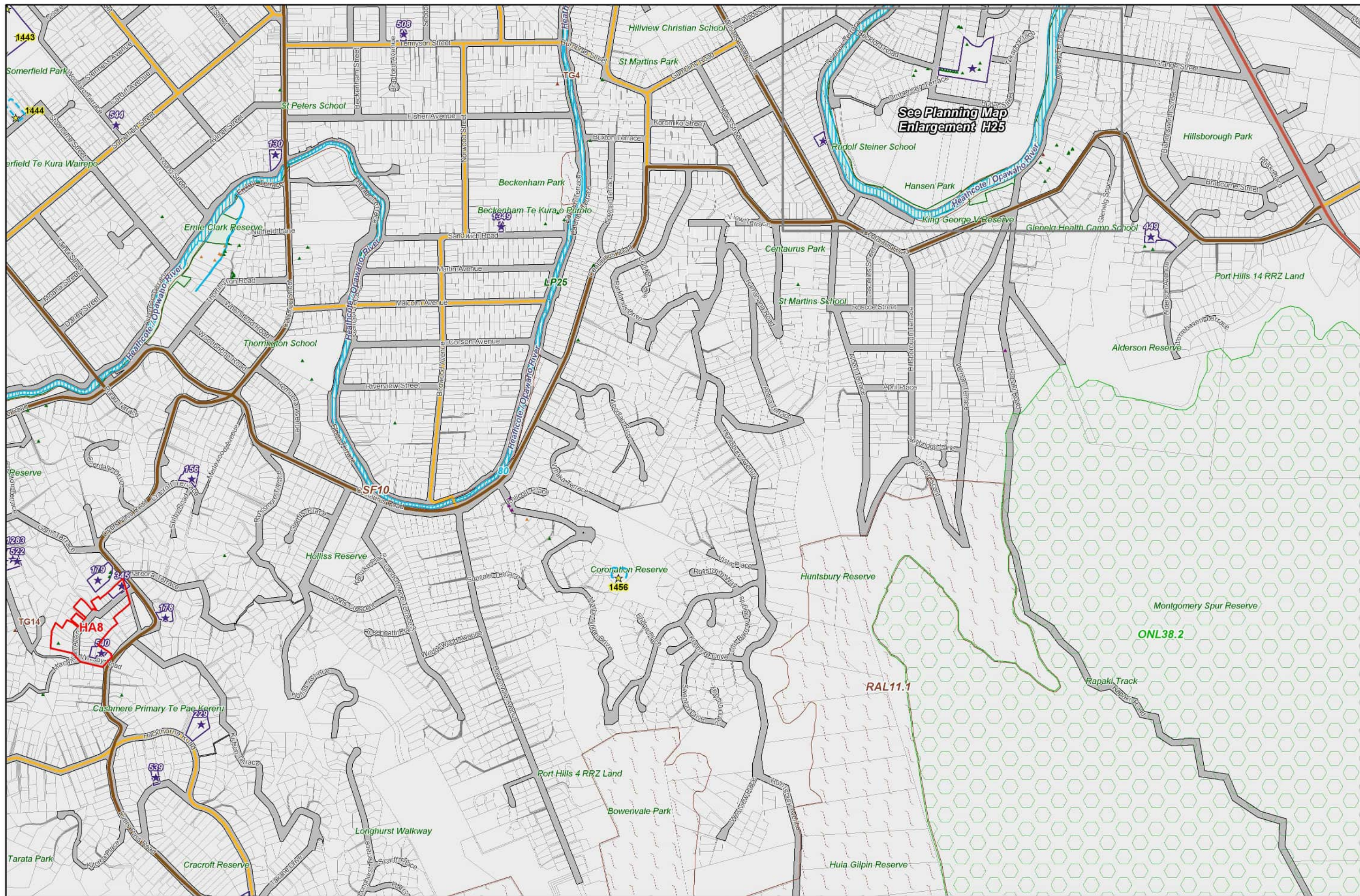
See Planning Map
Enlargement H41





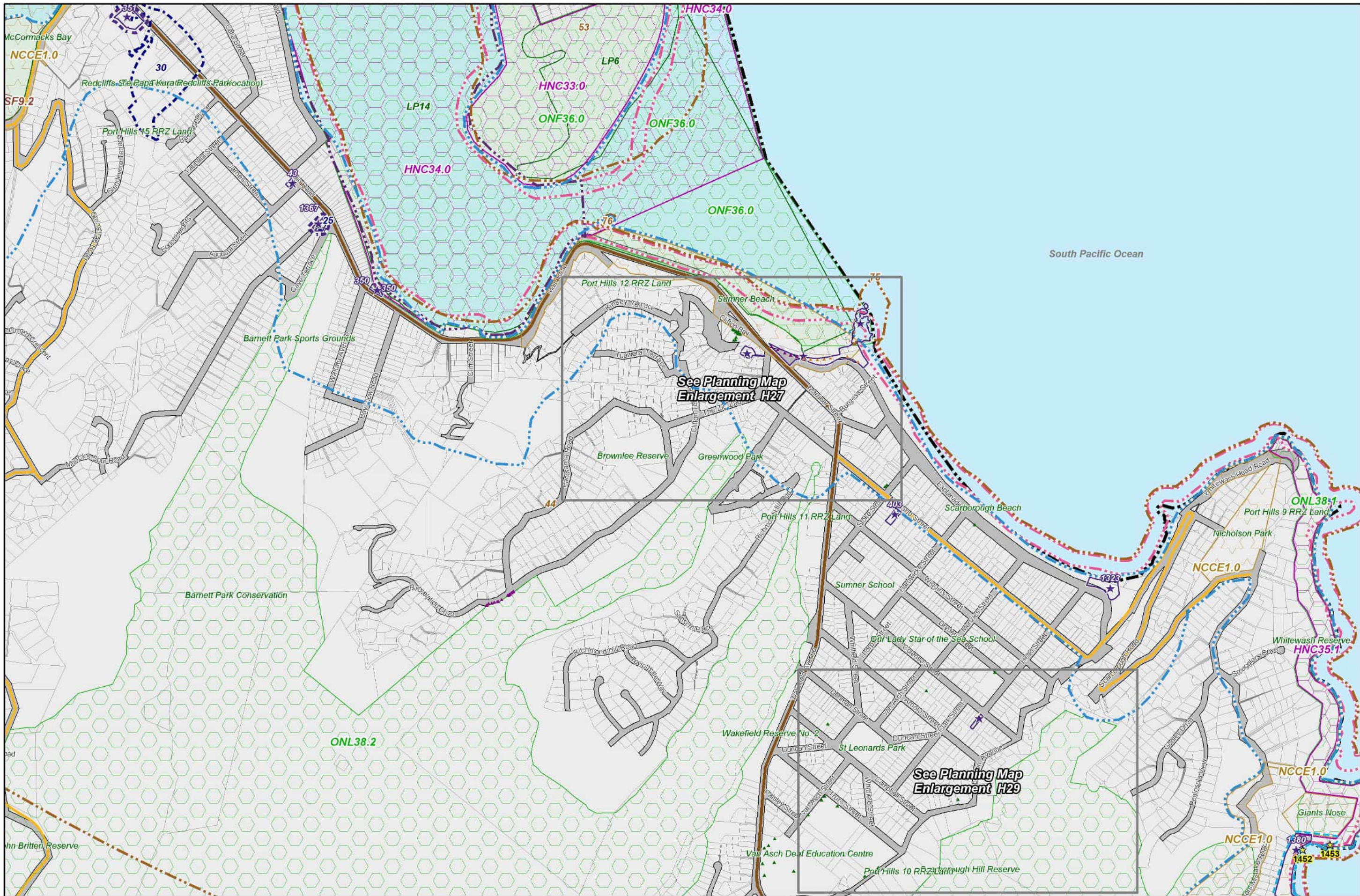
LEGEND BELOW





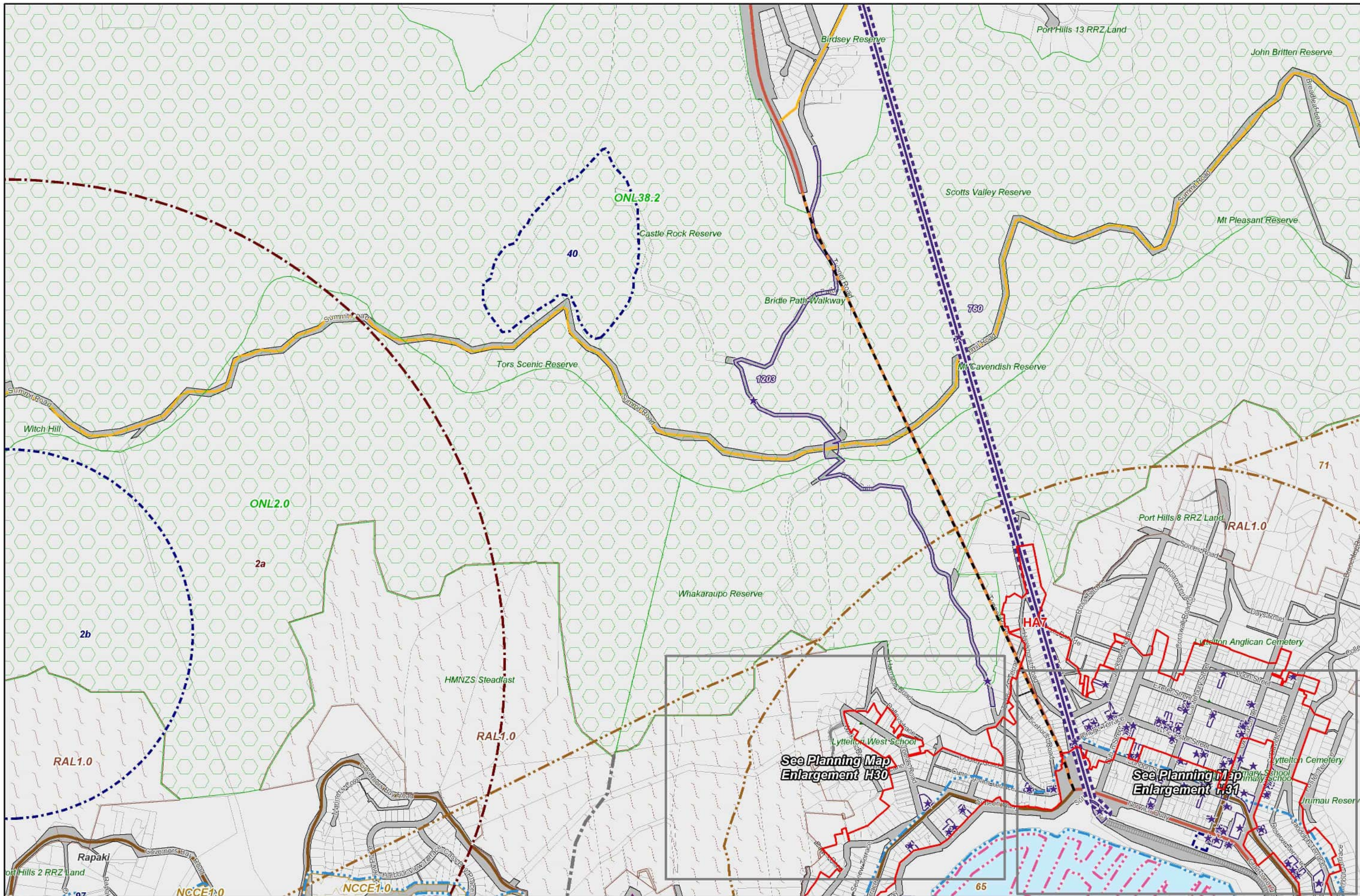
LEGEND BELOW

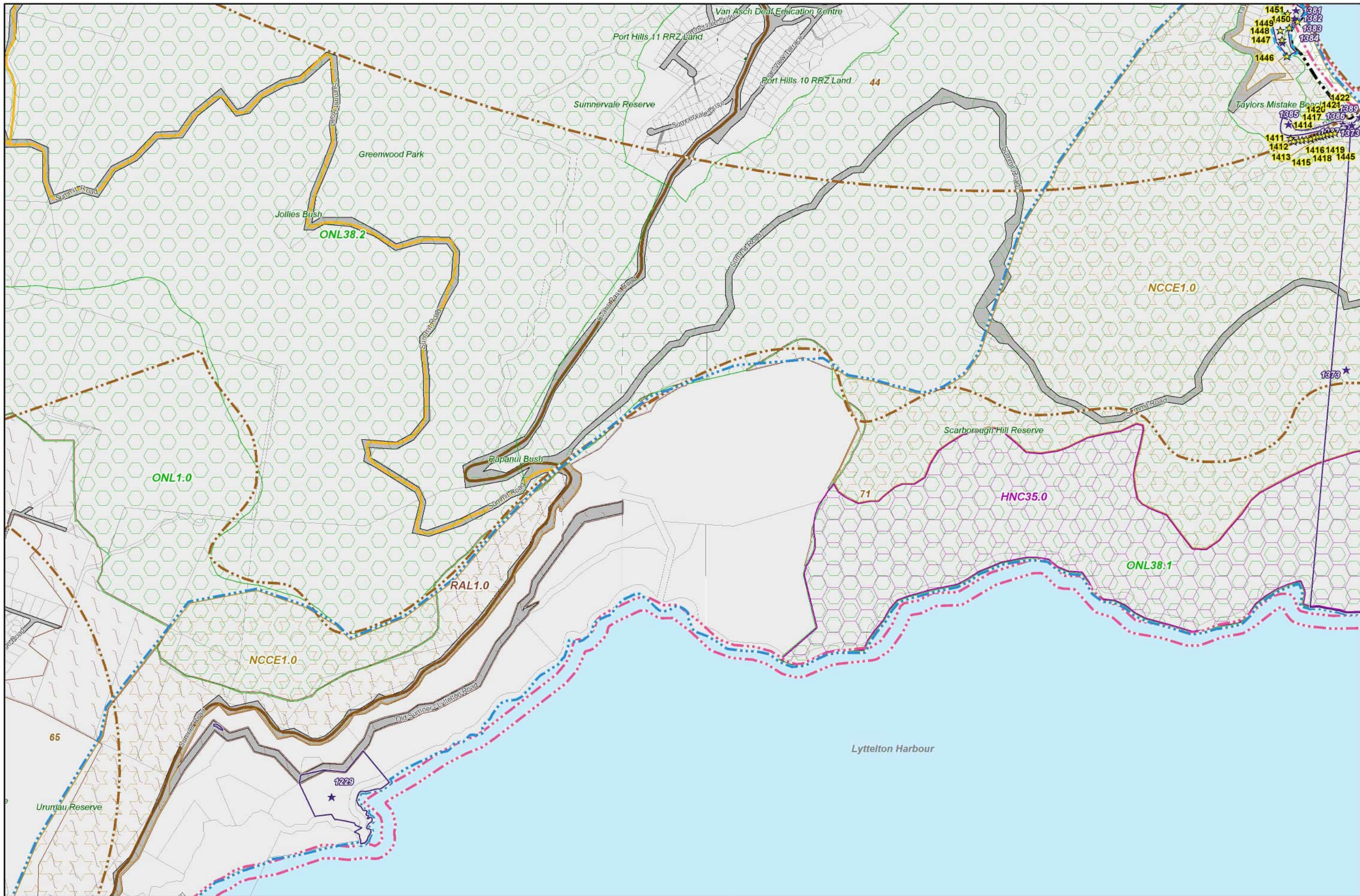


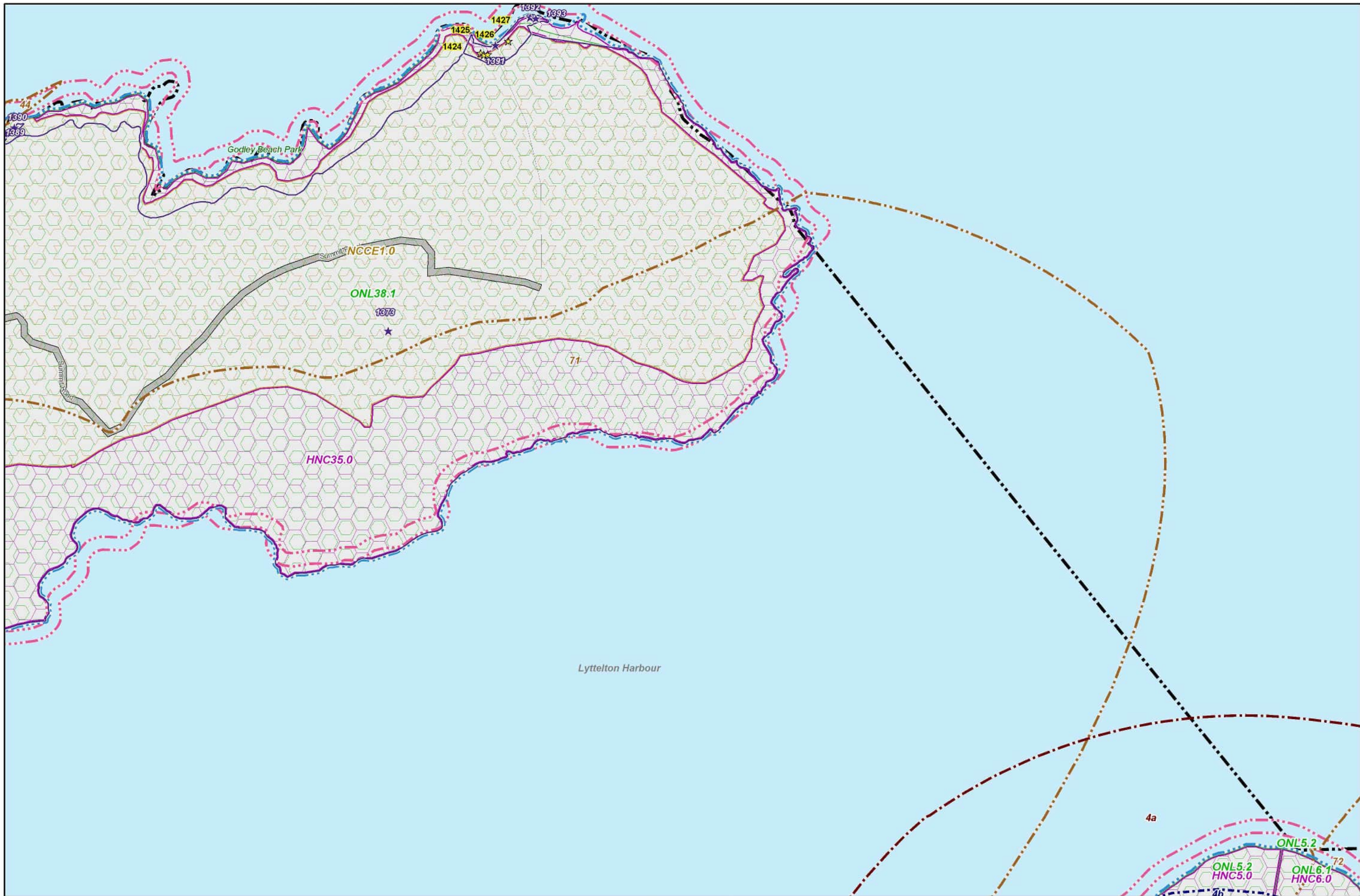


See Planning Map
Enlargement H27

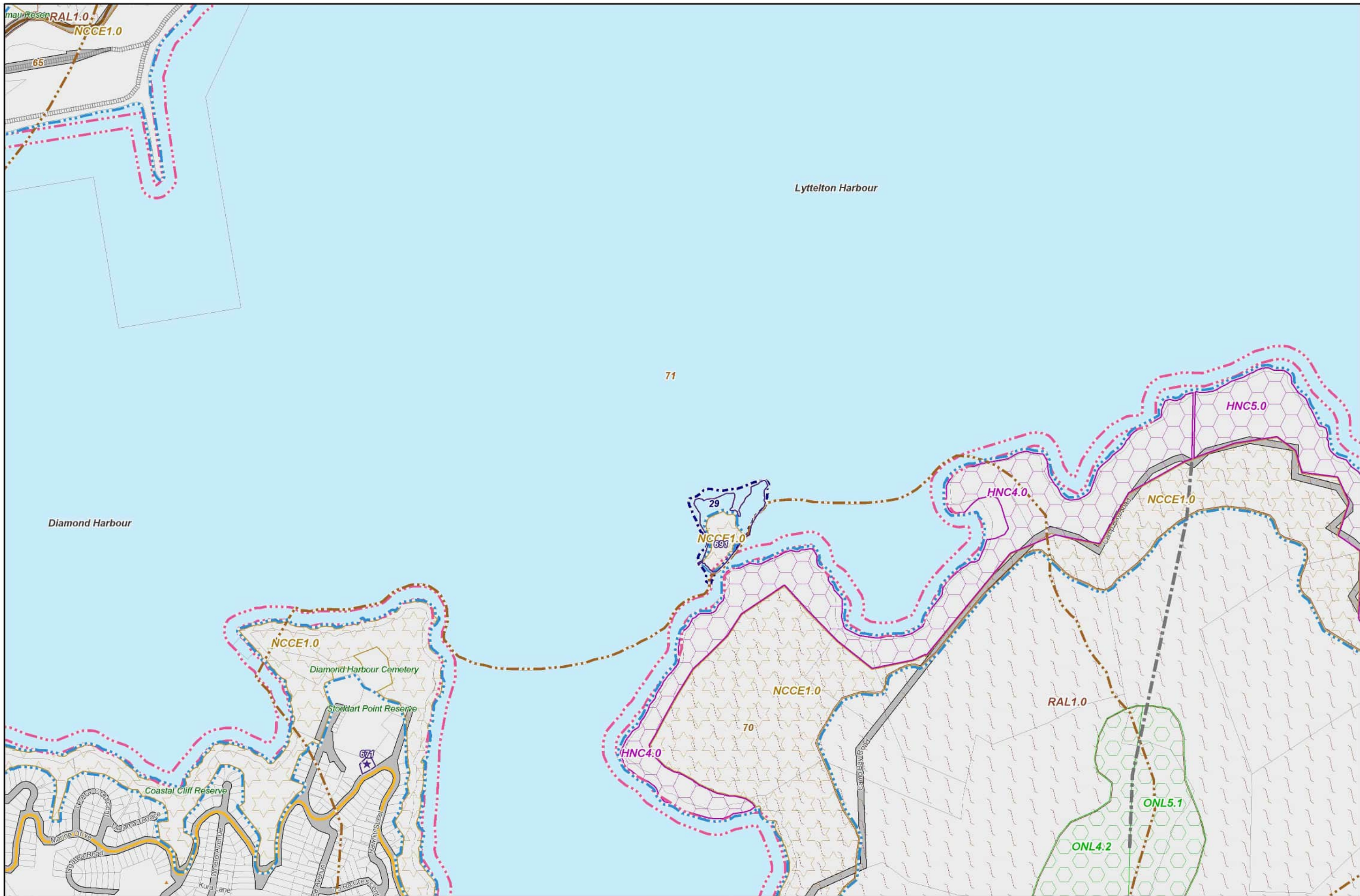
See Planning Map
Enlargement H29

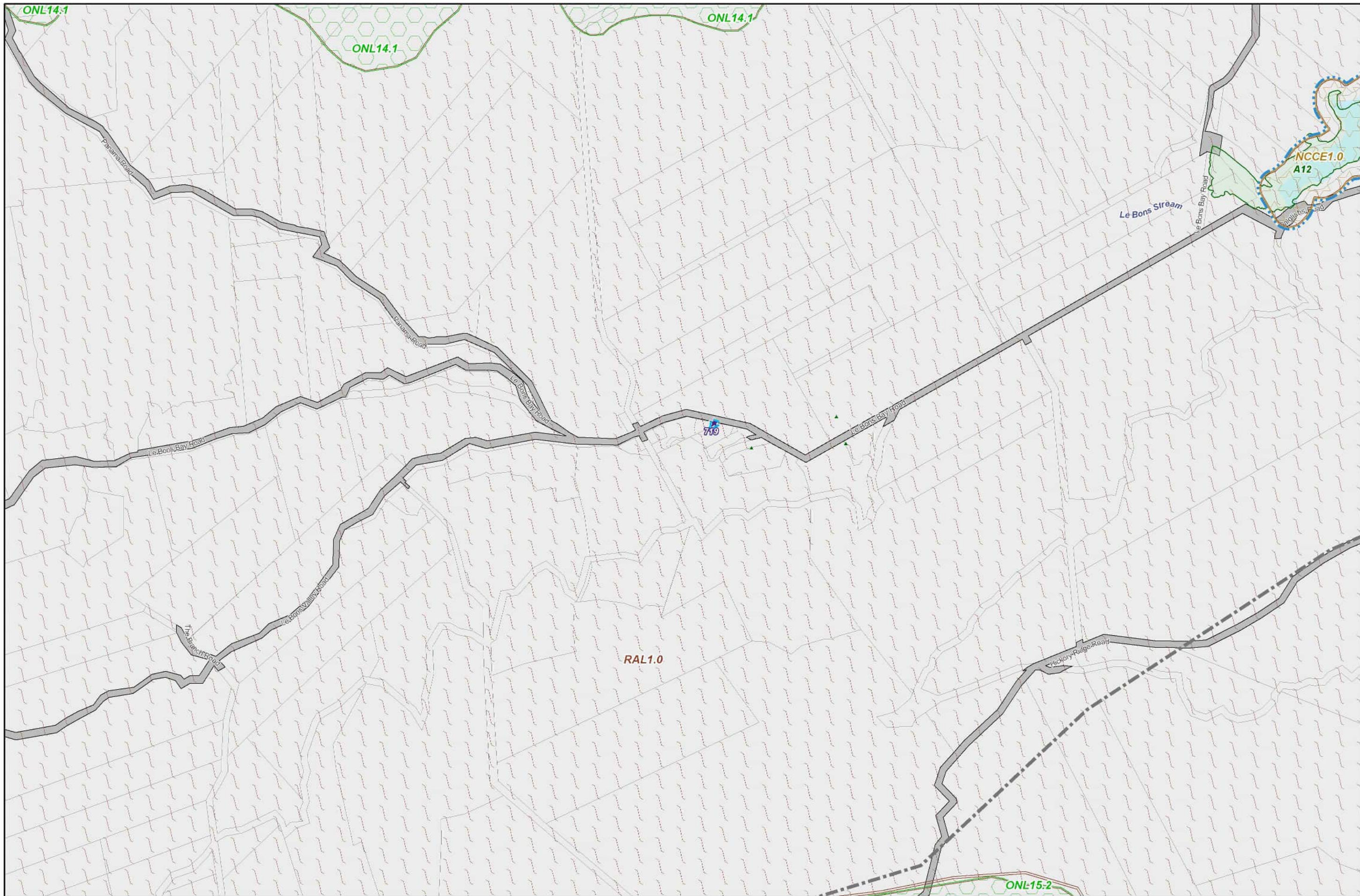


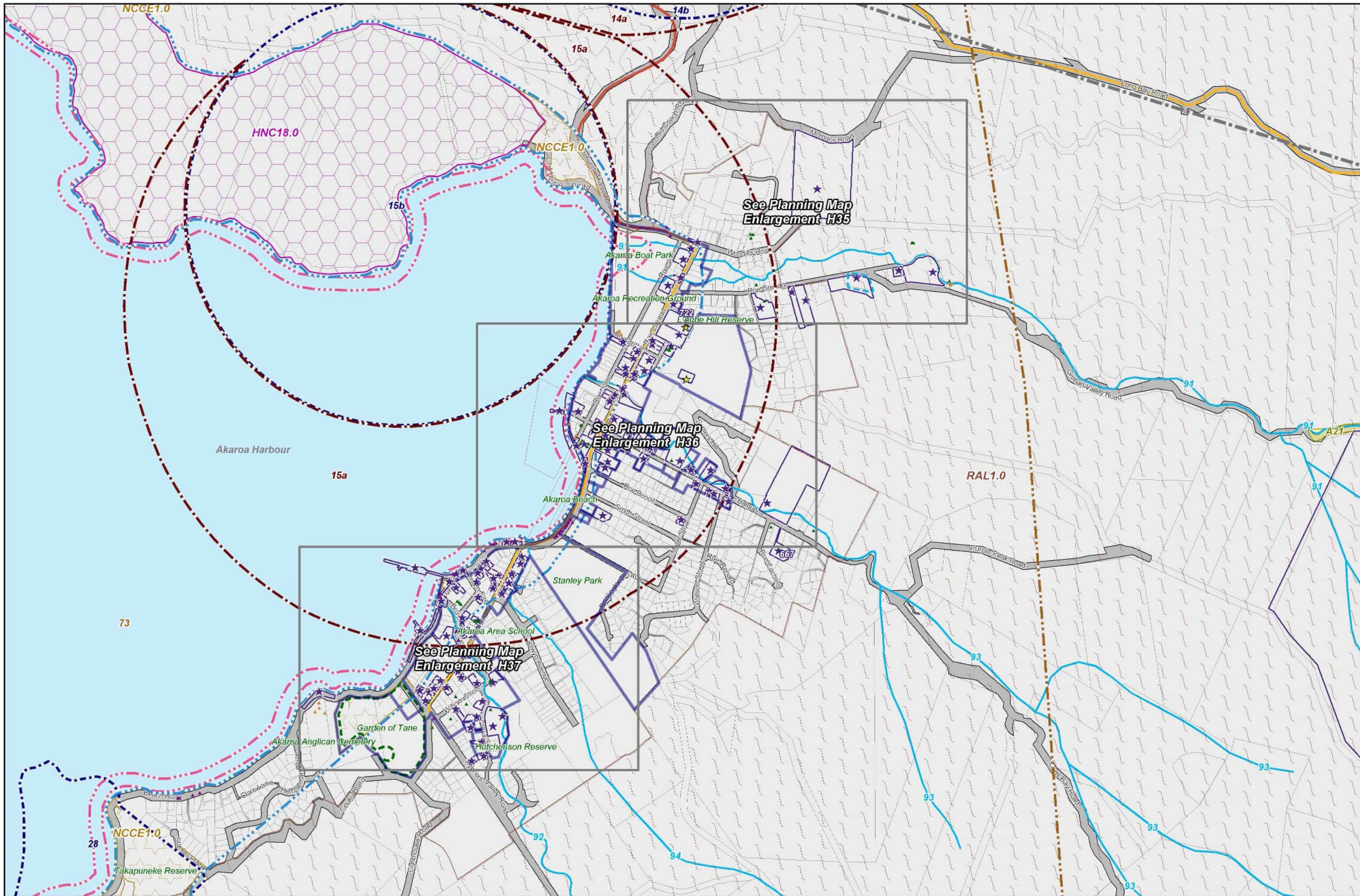


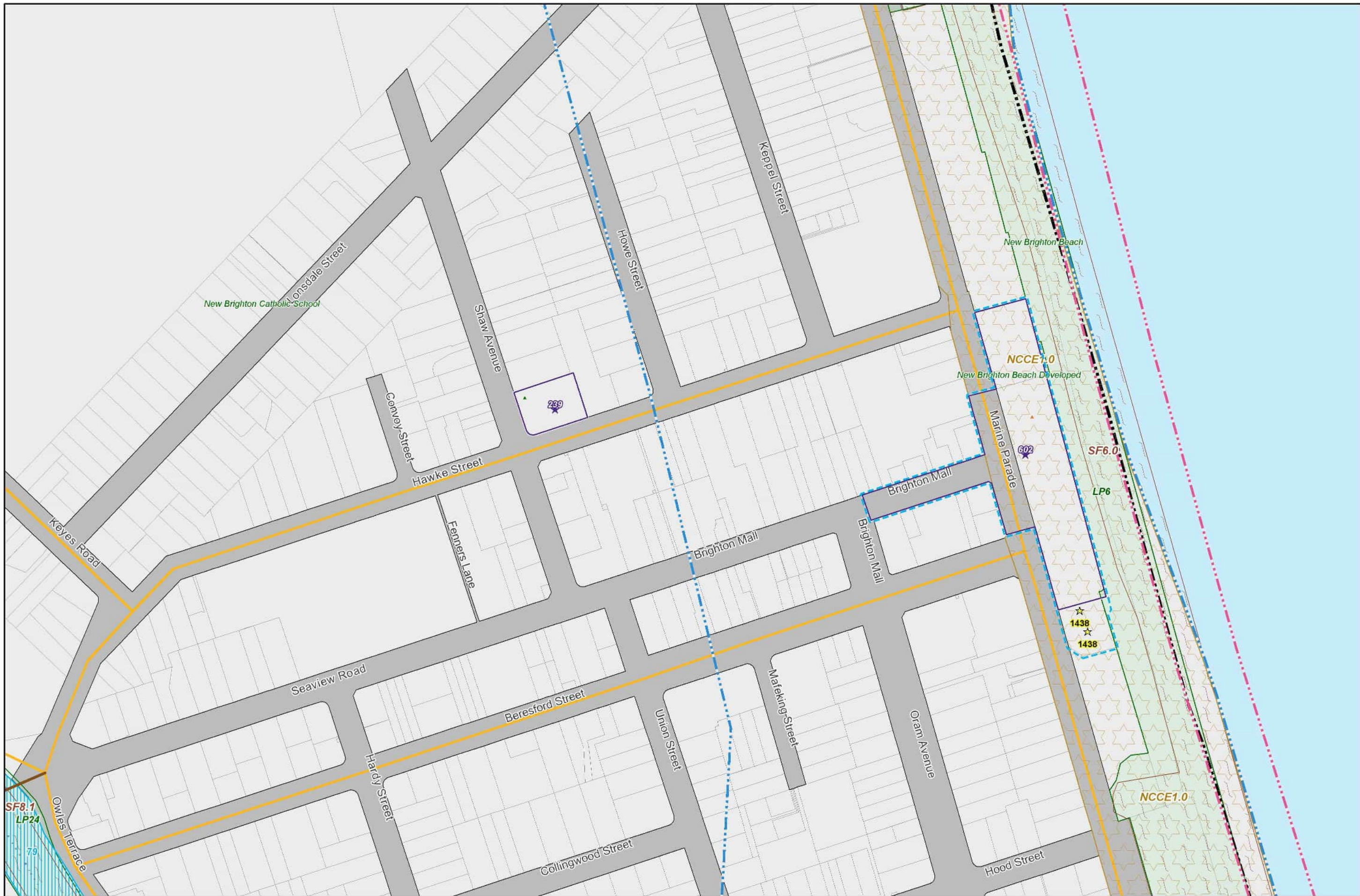




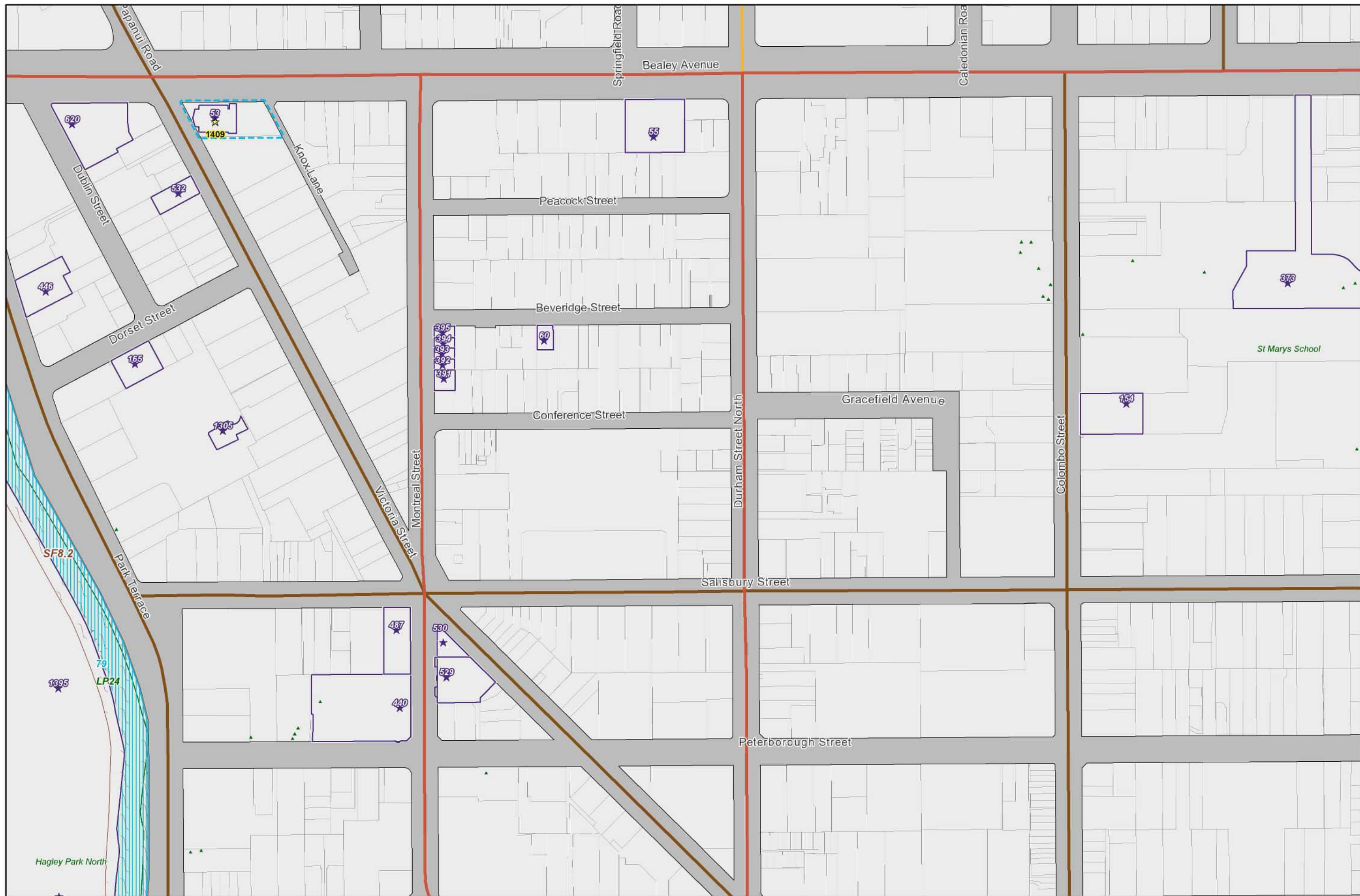


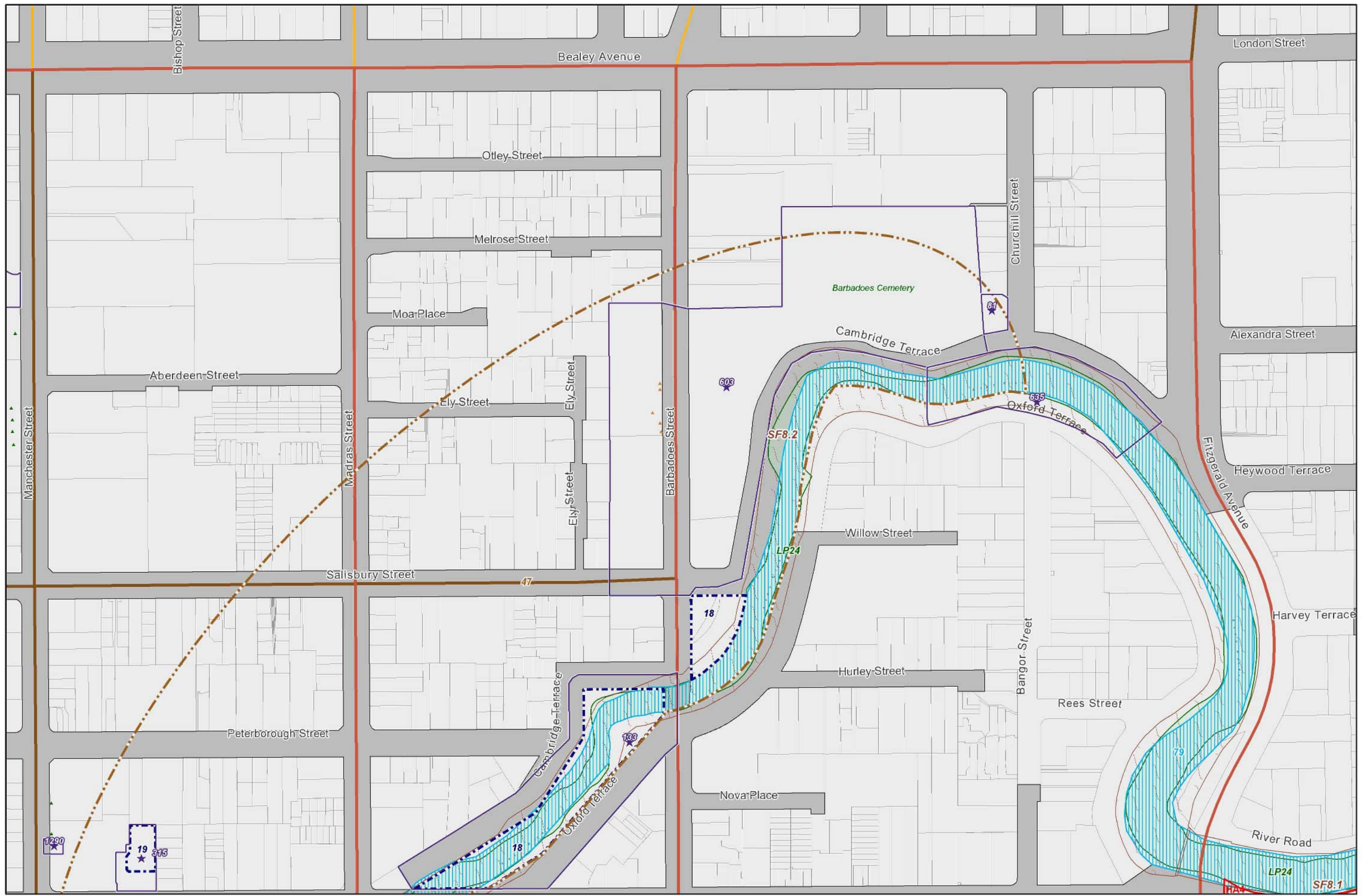








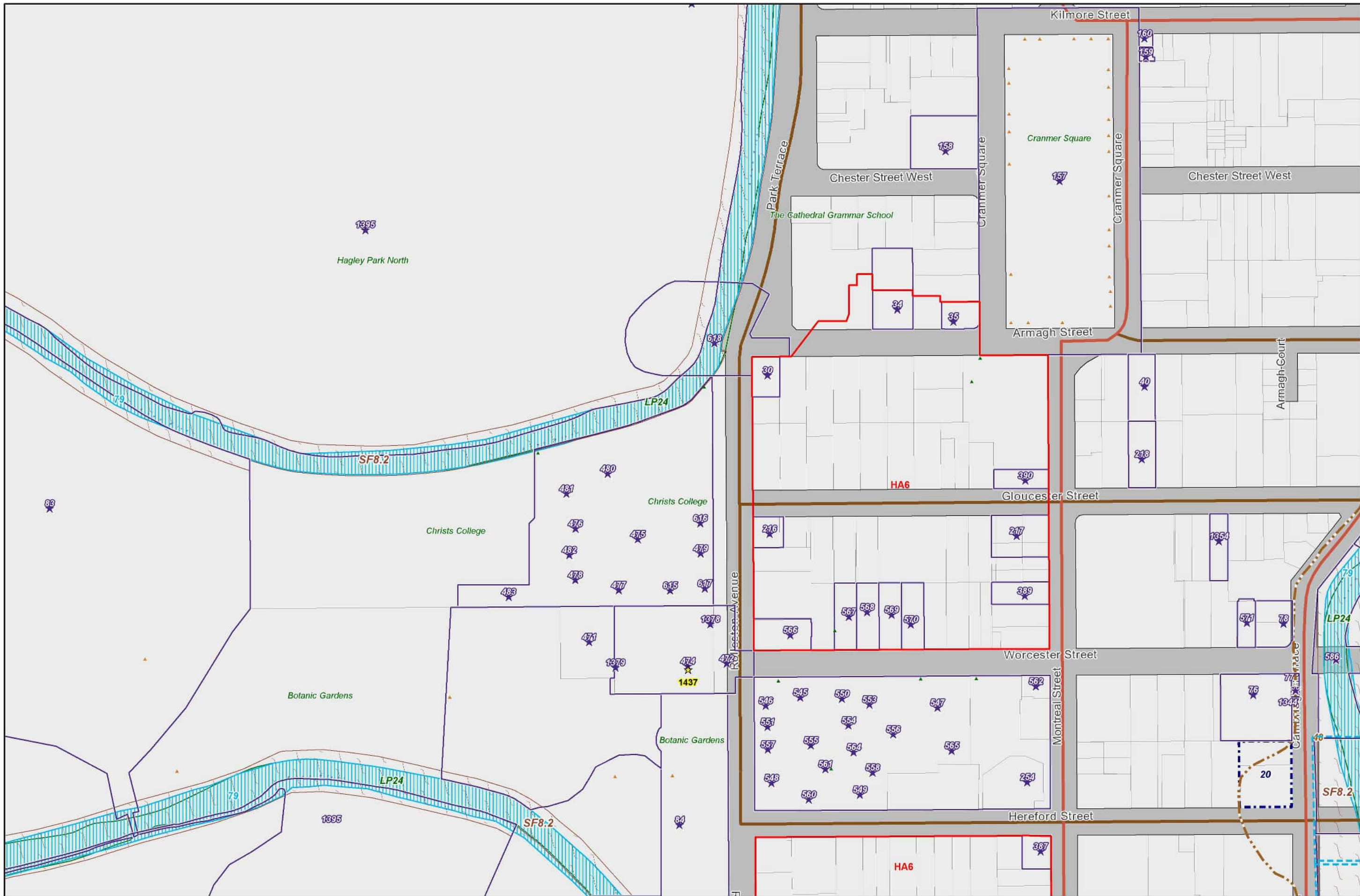


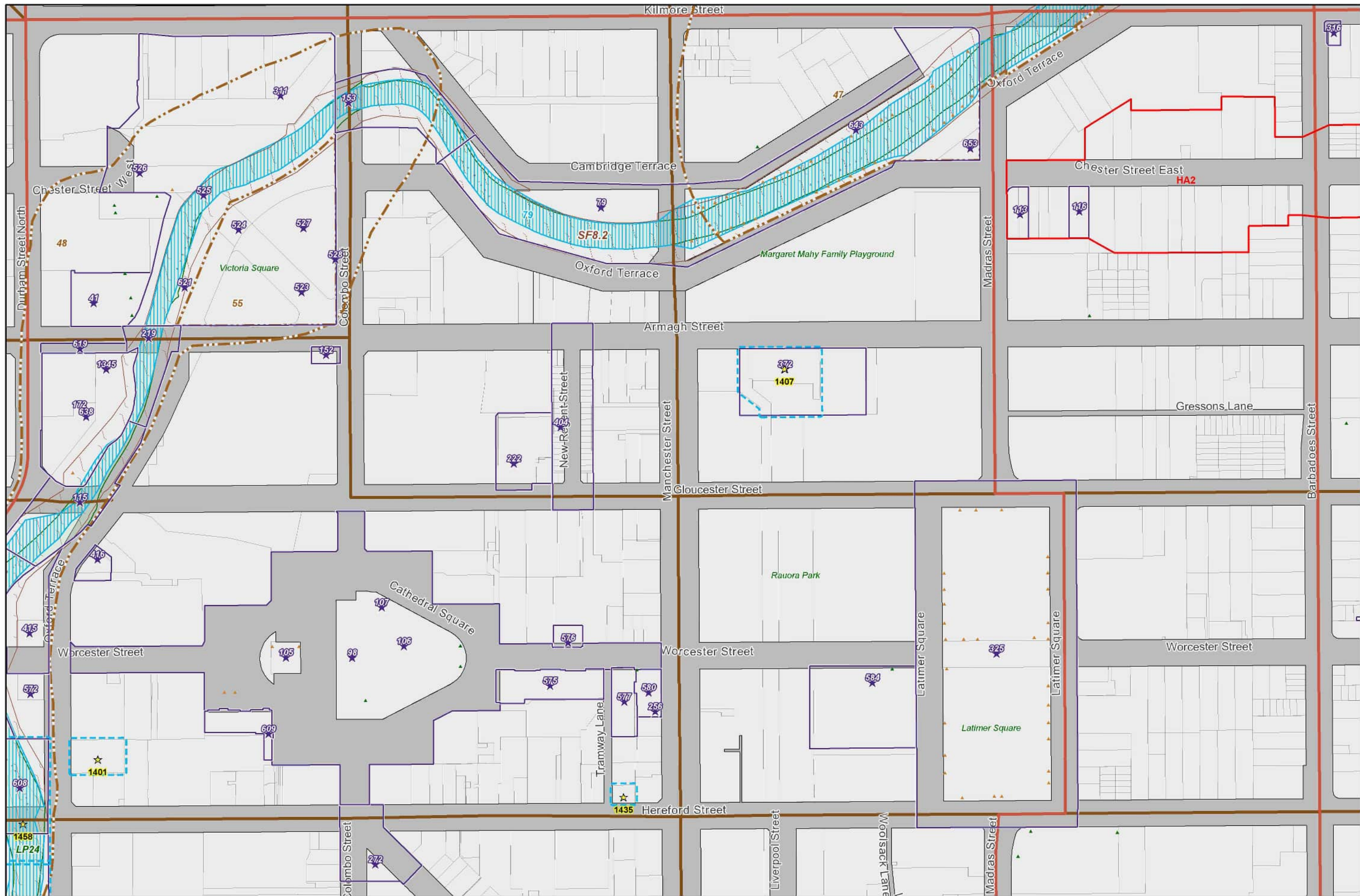


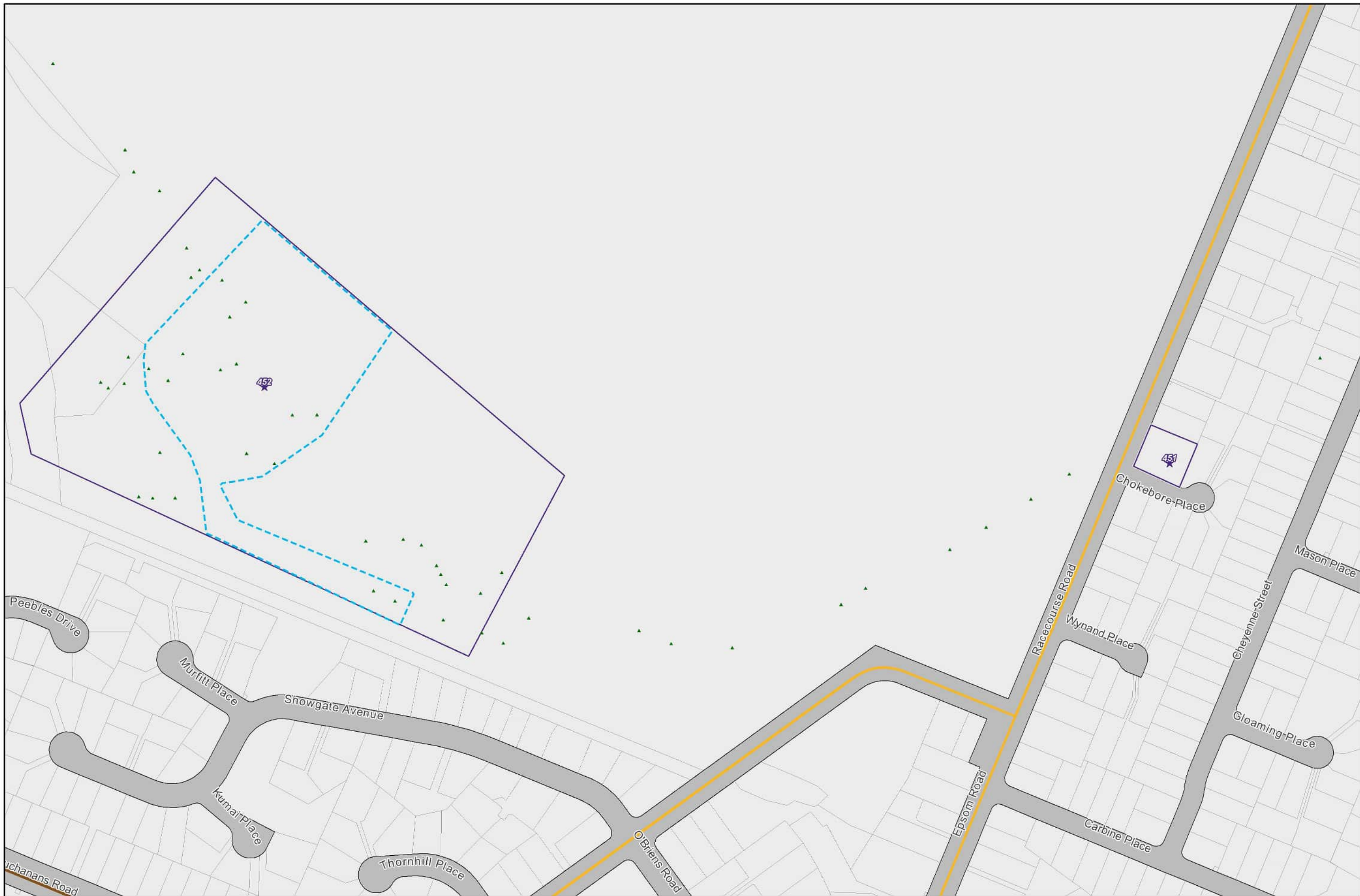
Planning Map Enlargement H11
 Natural and Cultural Heritage - Existing and Proposed
 Notified 17/03/2023

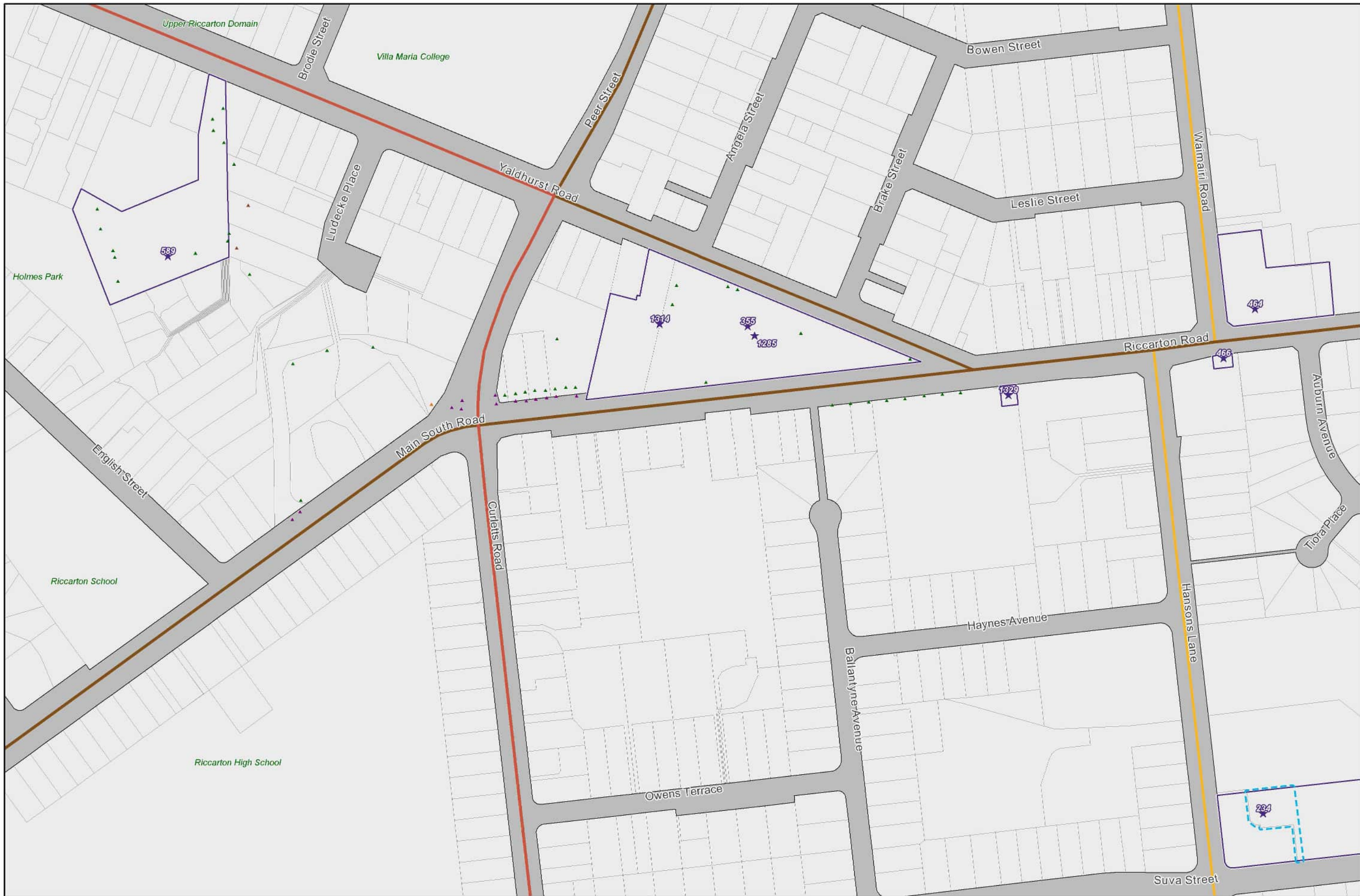


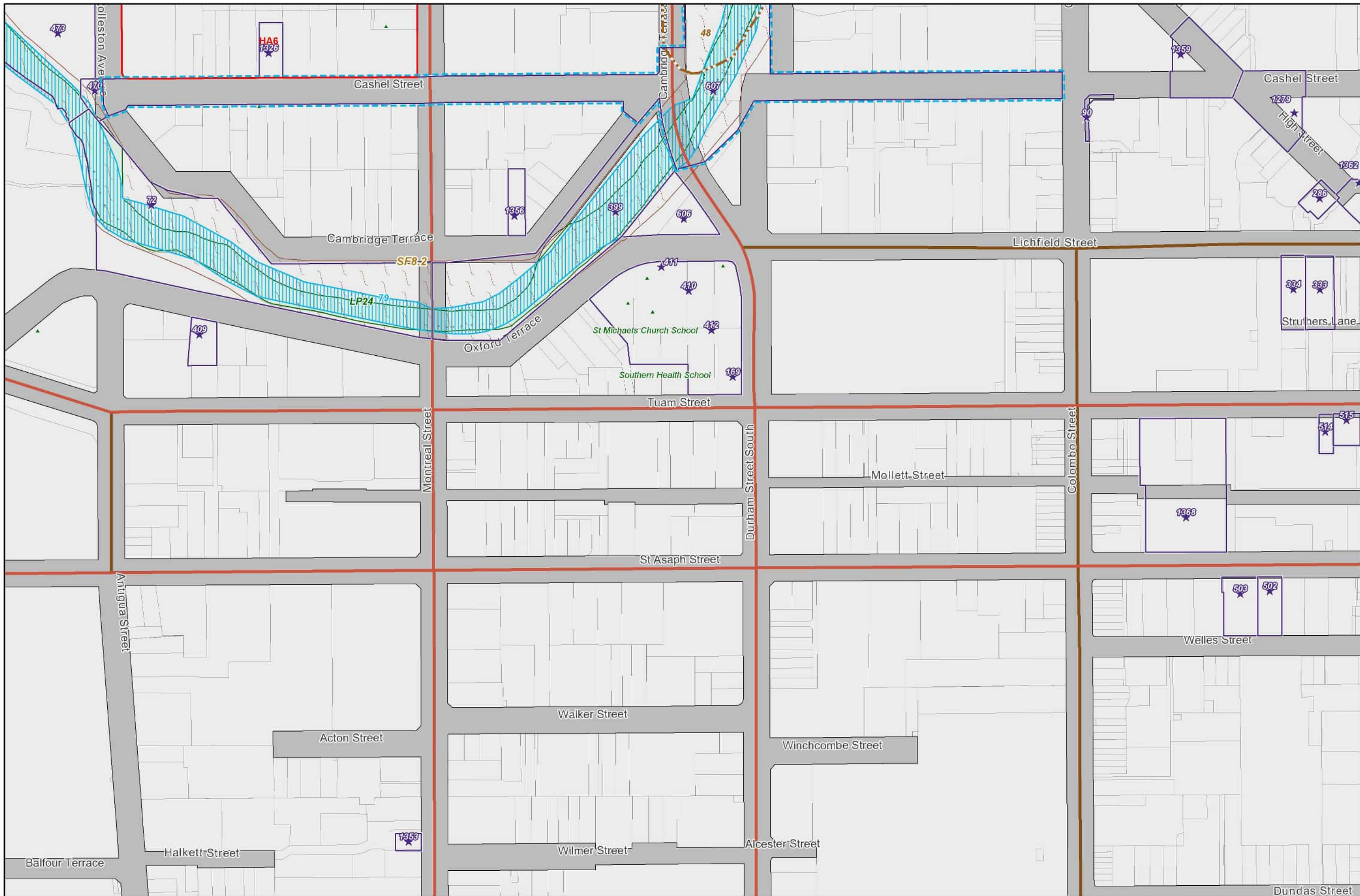
LEGEND BELOW



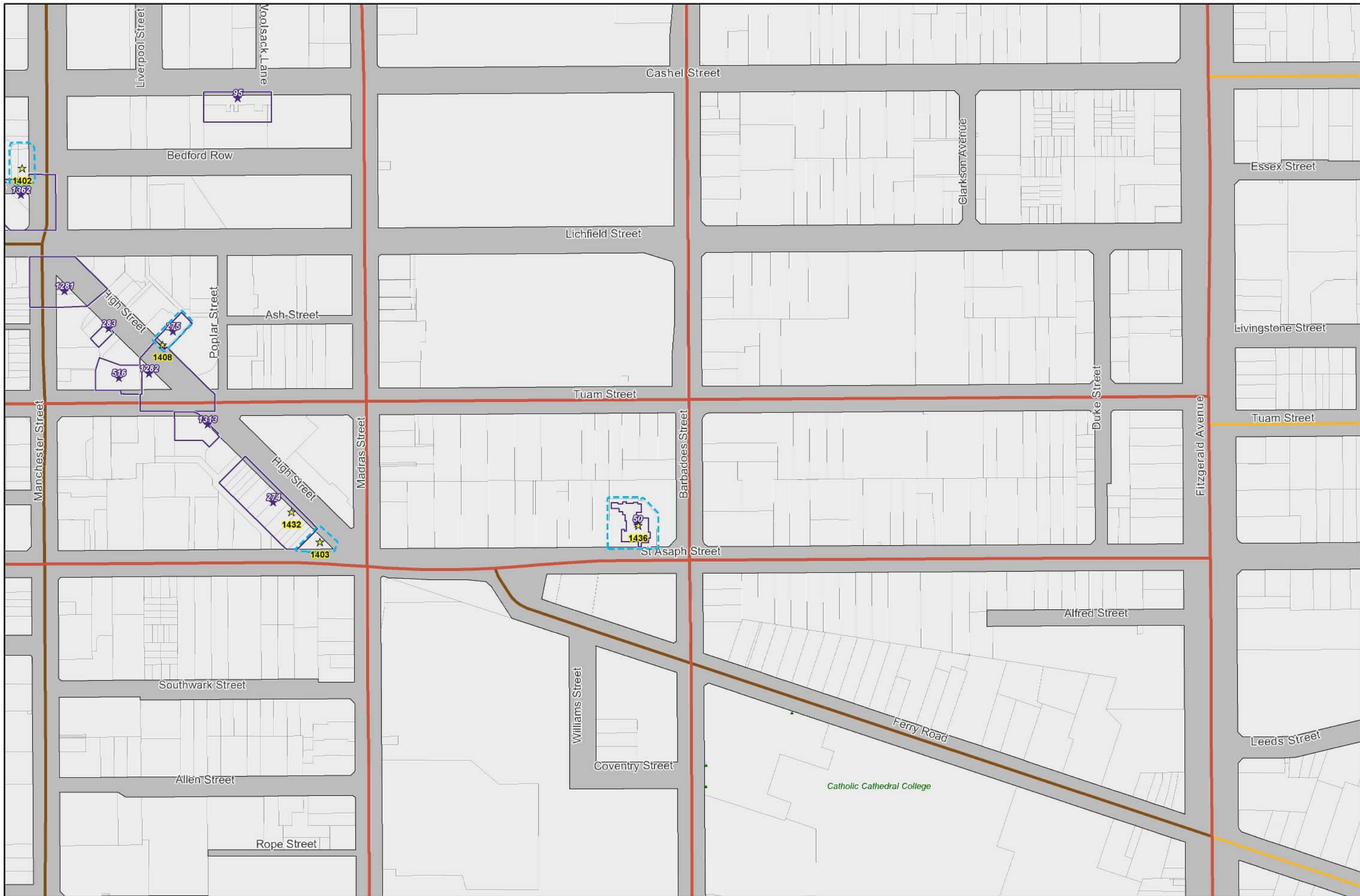


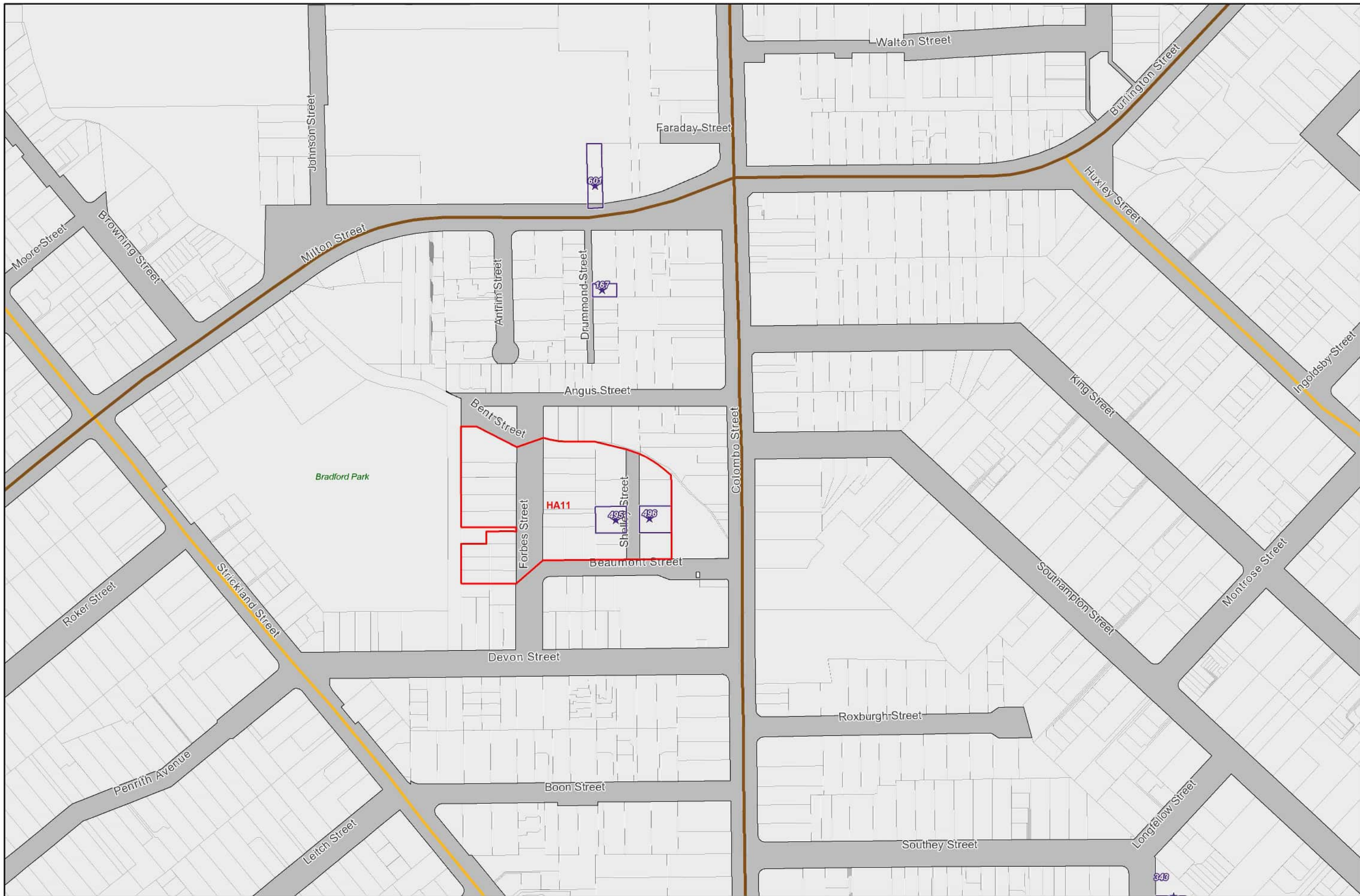


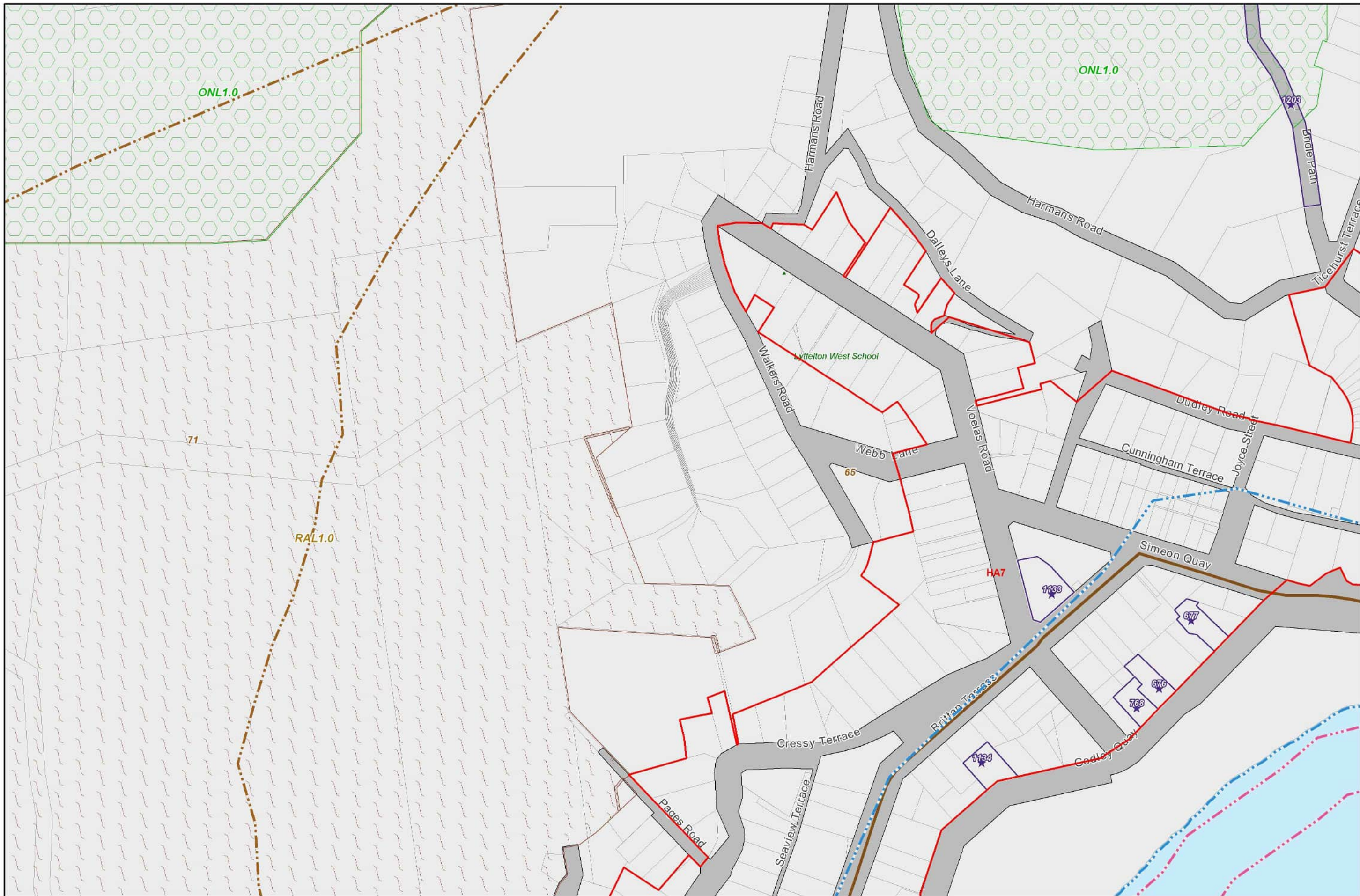




Planning Map Enlargement H19
 Natural and Cultural Heritage - Existing and Proposed
 Notified 17/03/2023

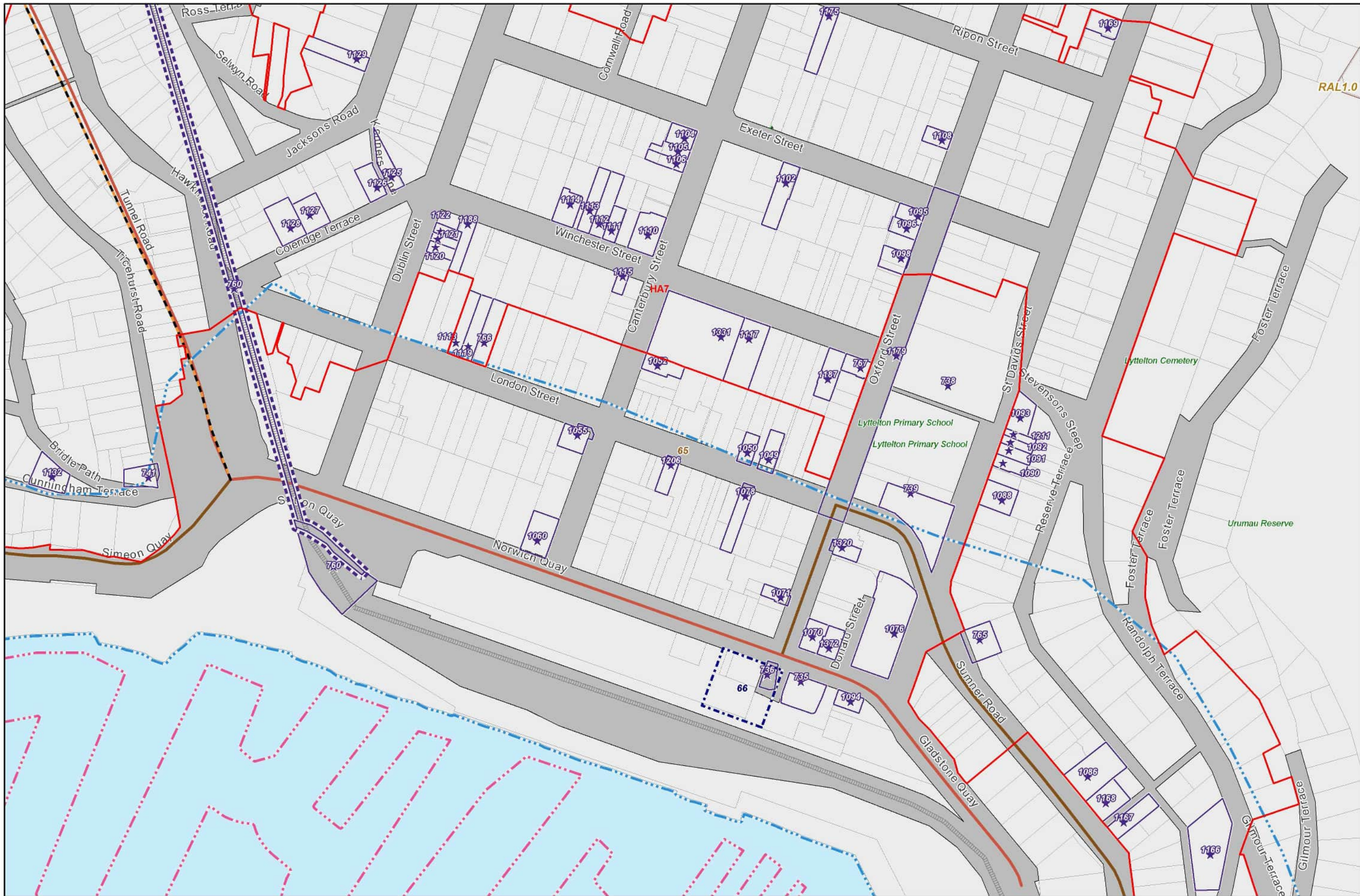






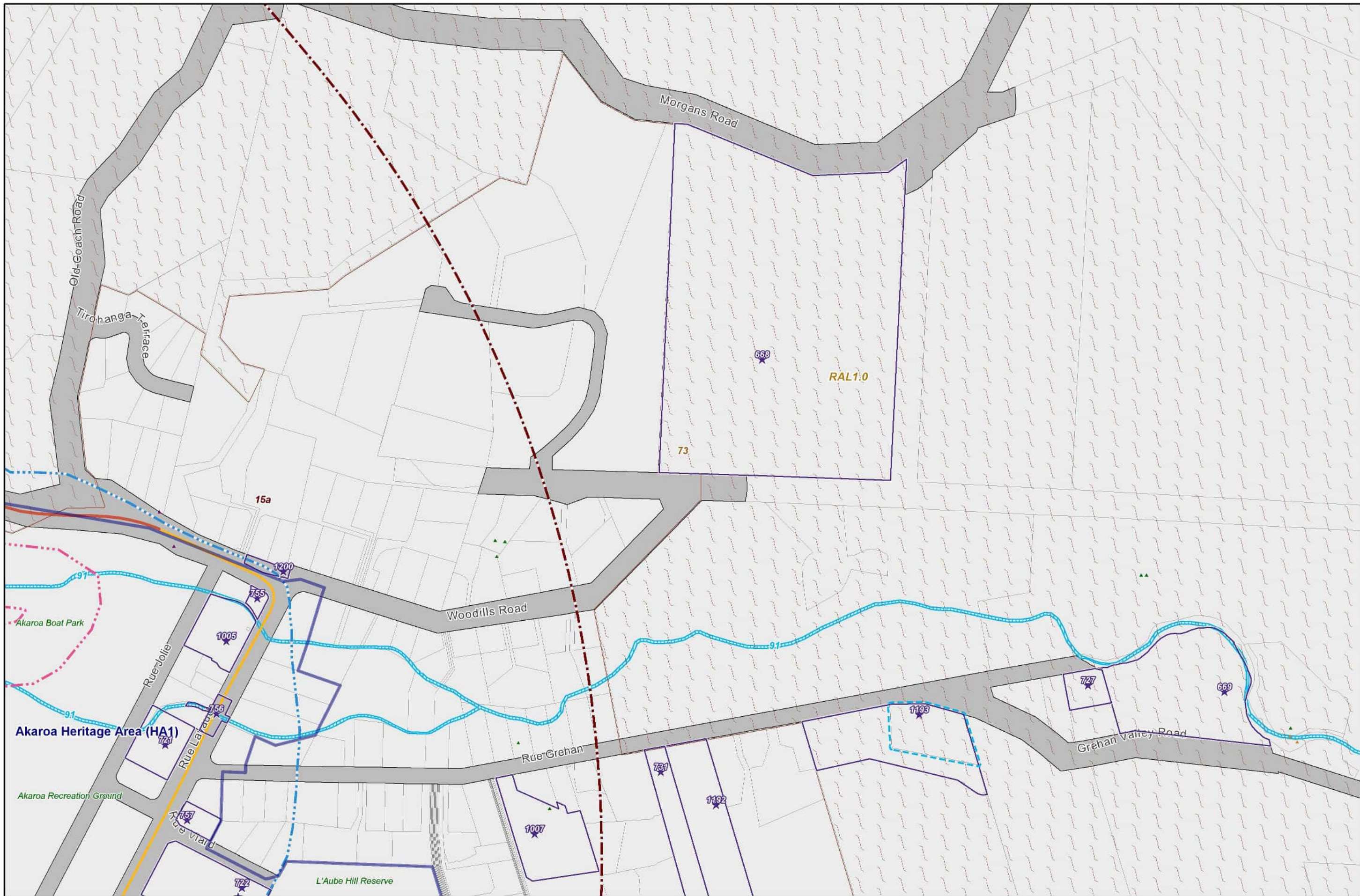
LEGEND BELOW

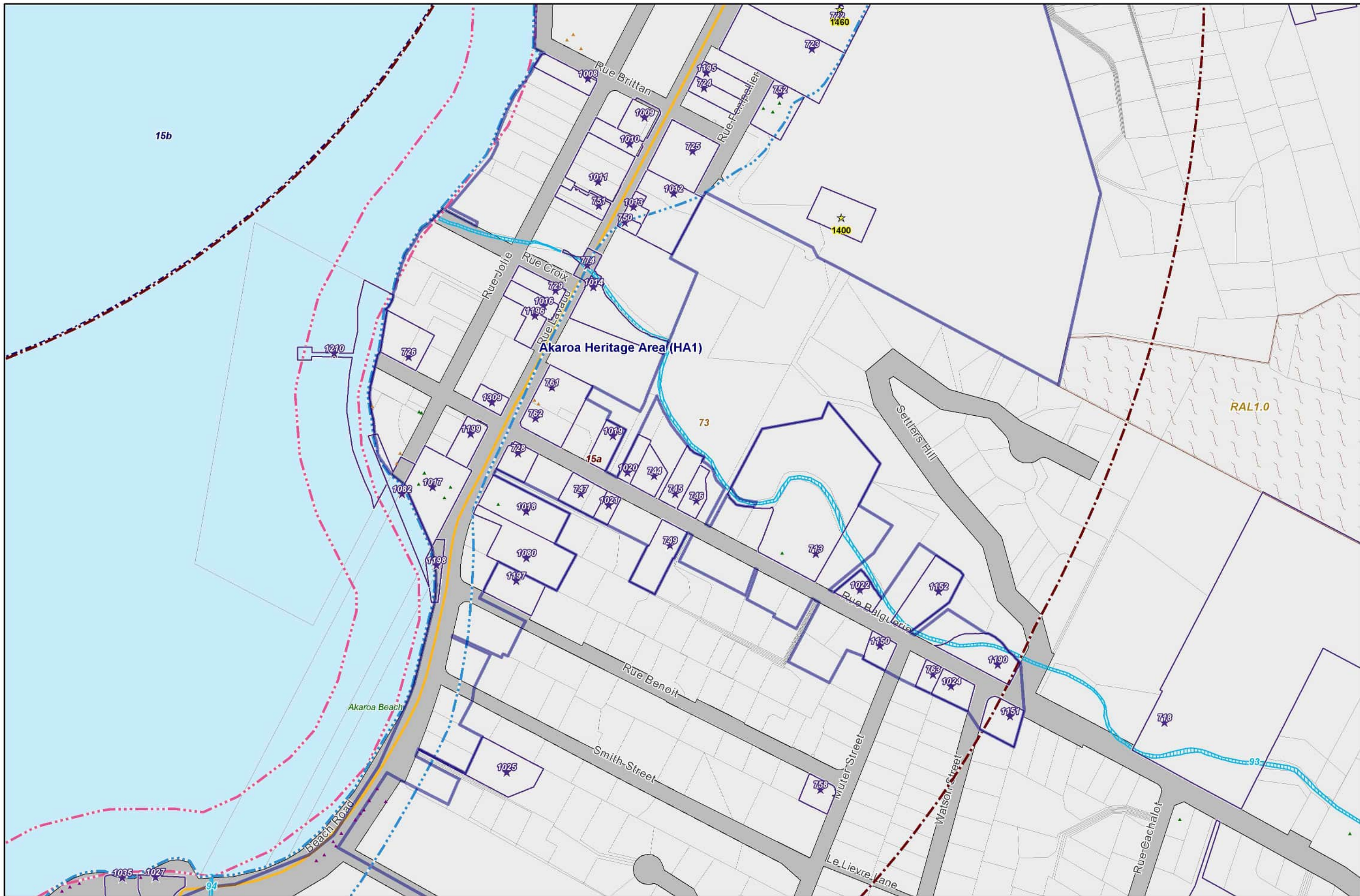


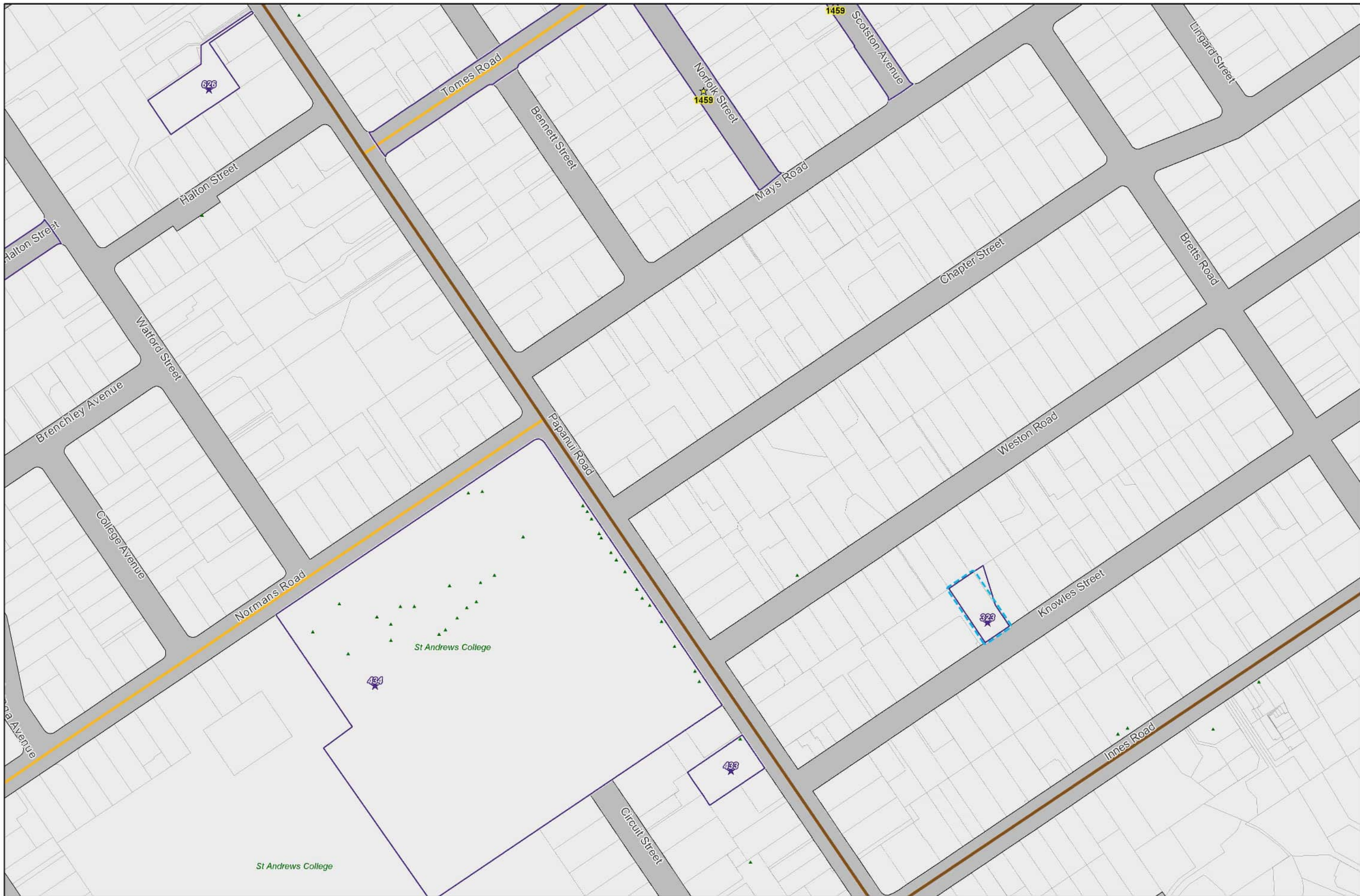


RAL1.0

LEGEND BELOW

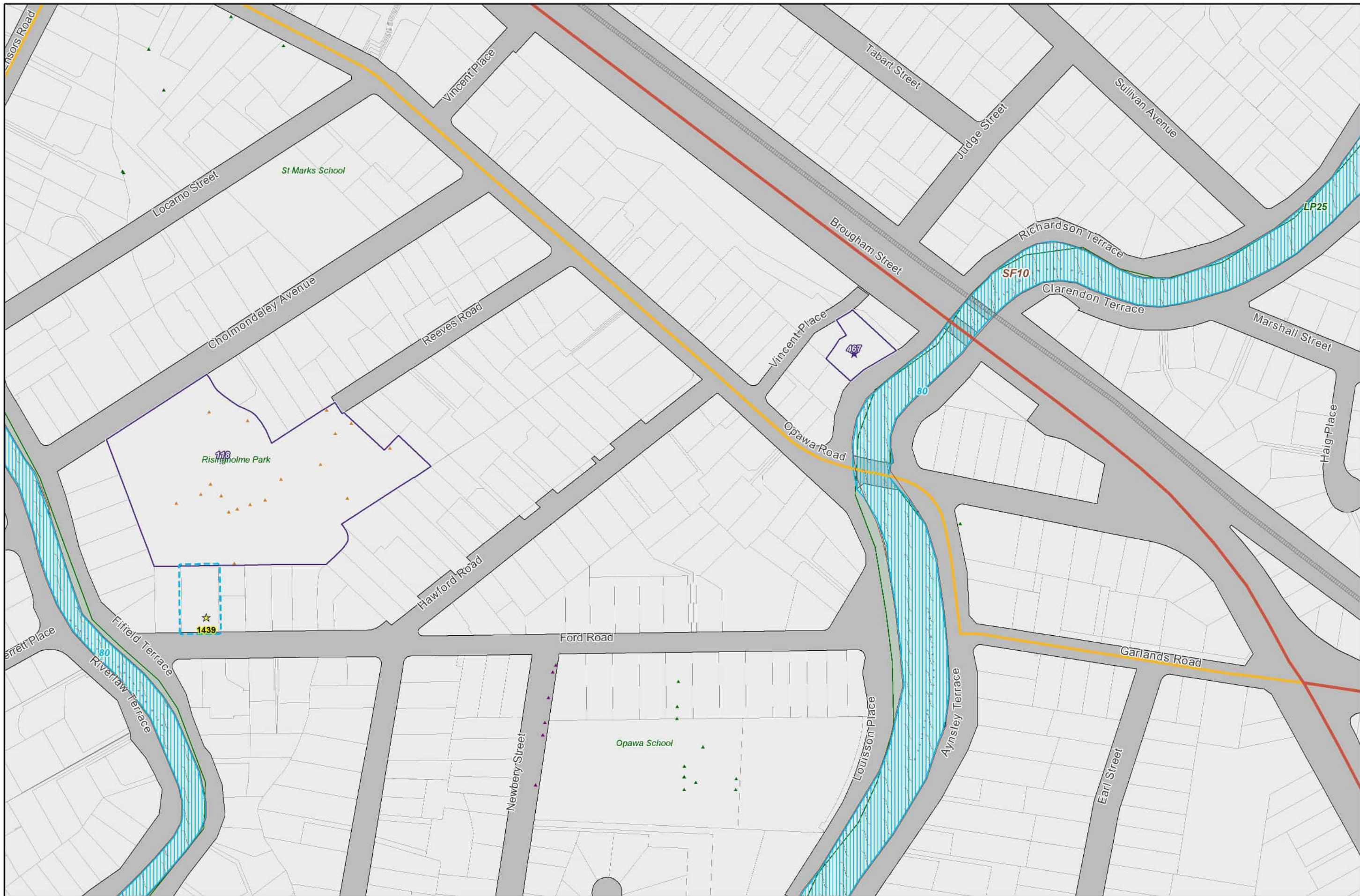






LEGEND BELOW





LEGEND BELOW

