

Appendix 9.3.7.7 The Heritage Aerial Maps

These are in order of Aerial Map Reference number.











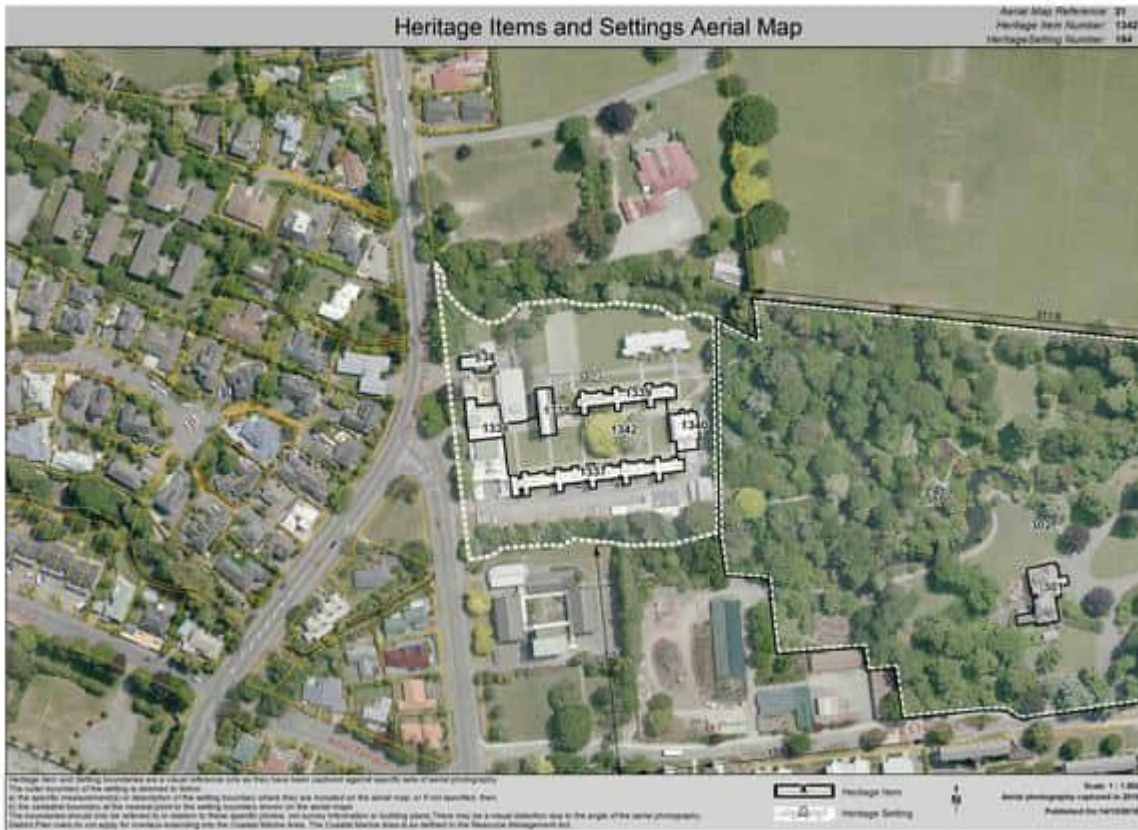


The Christchurch District Plan



























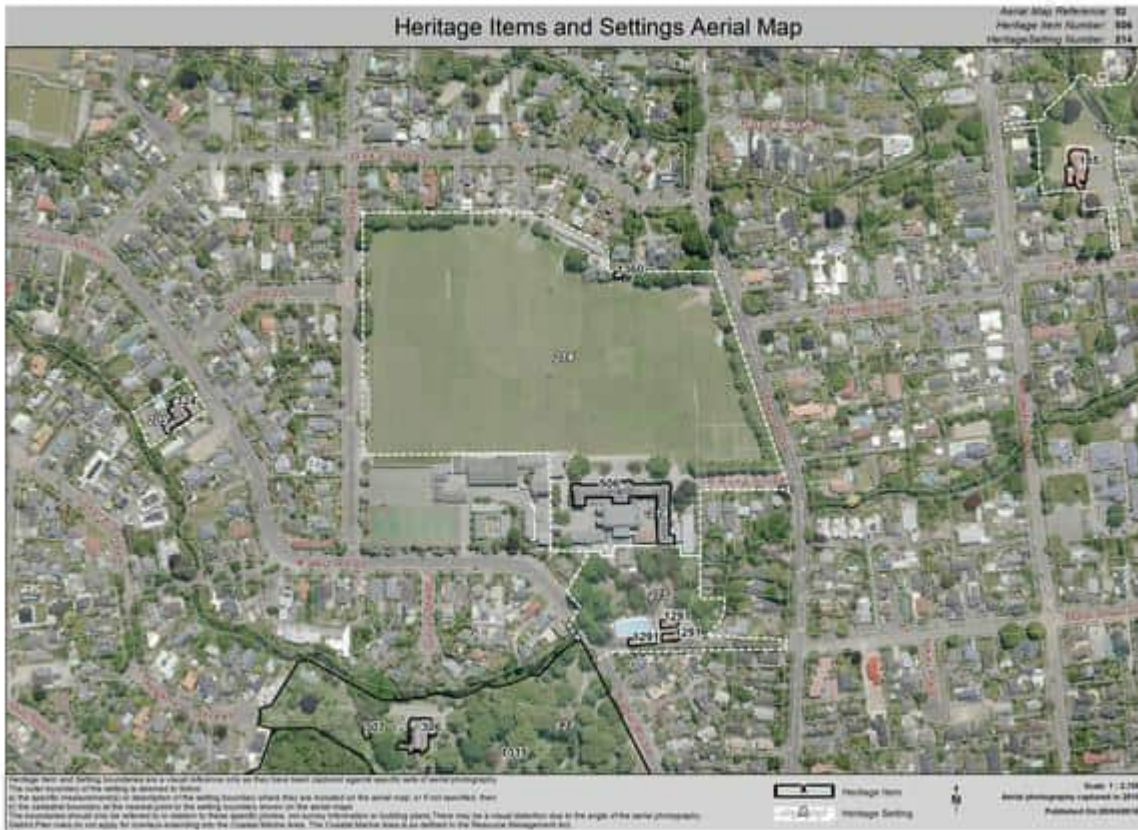







The Christchurch District Plan















The Christchurch District Plan









The Christchurch District Plan



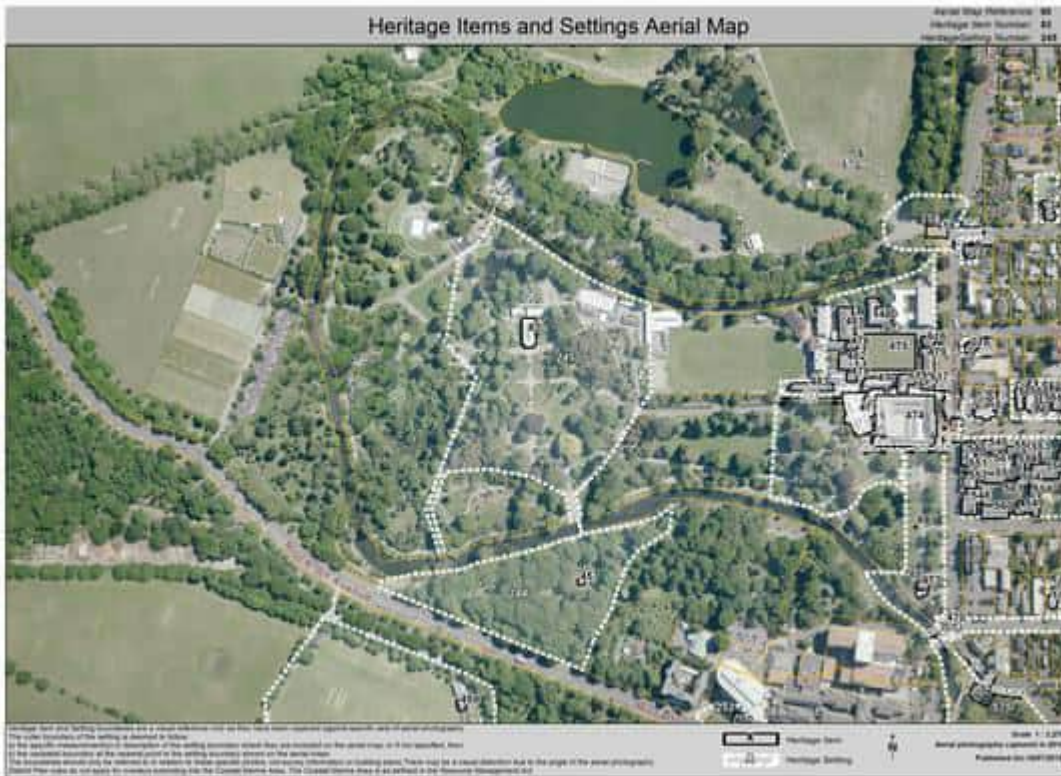








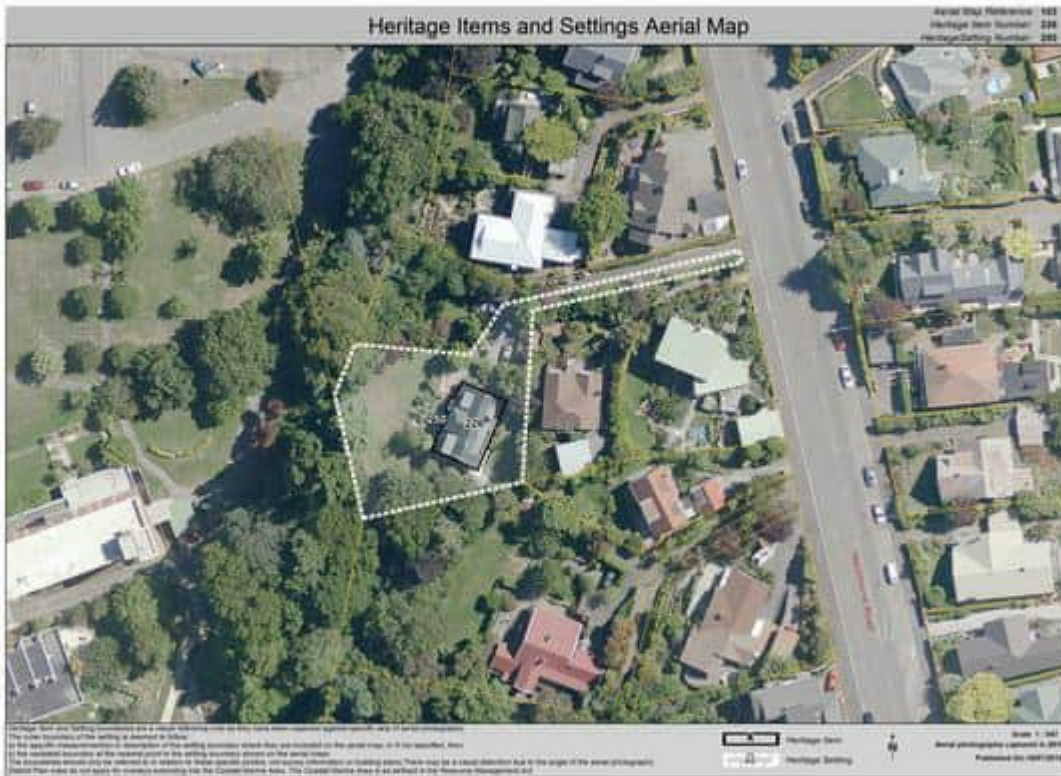


















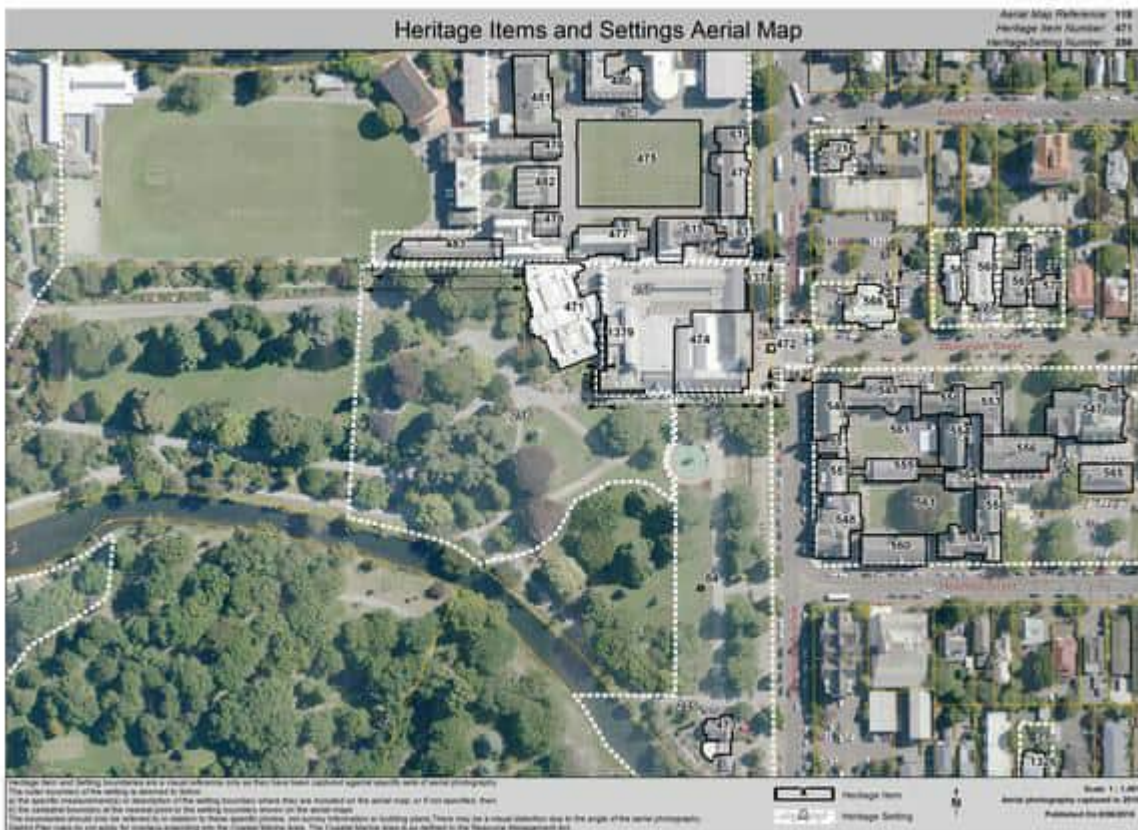





The Christchurch District Plan





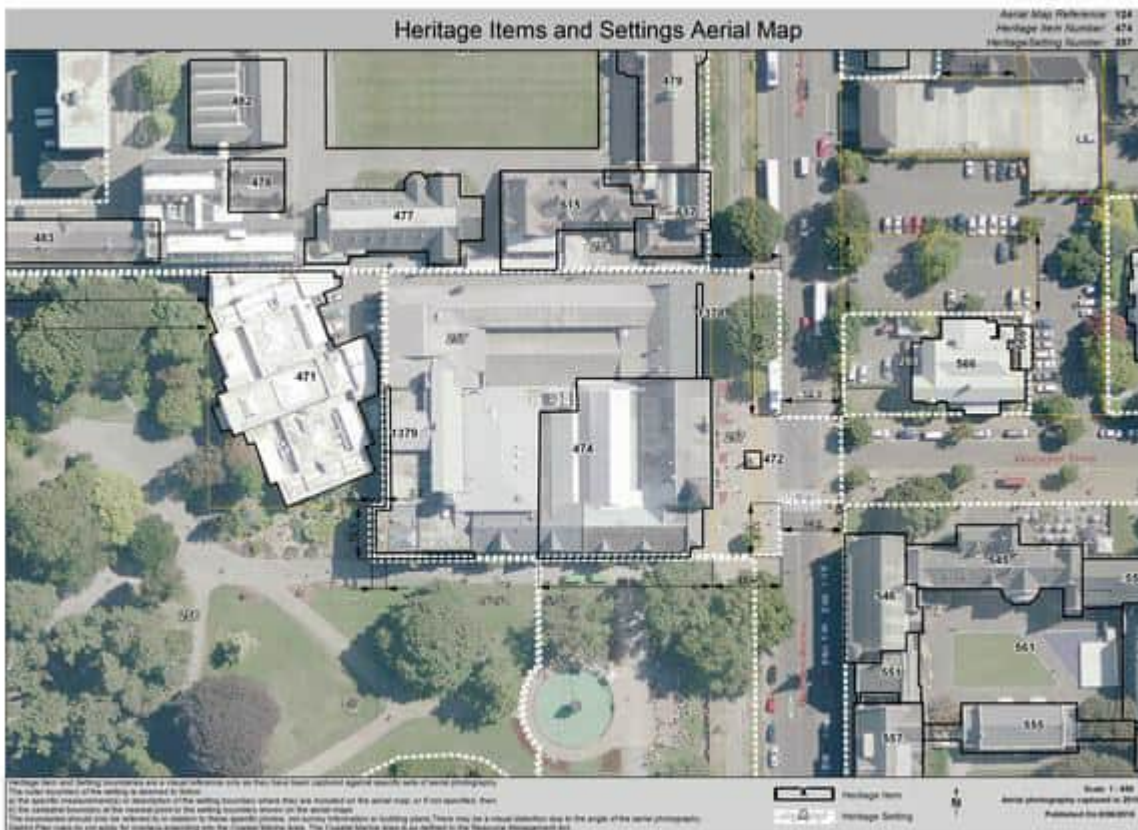








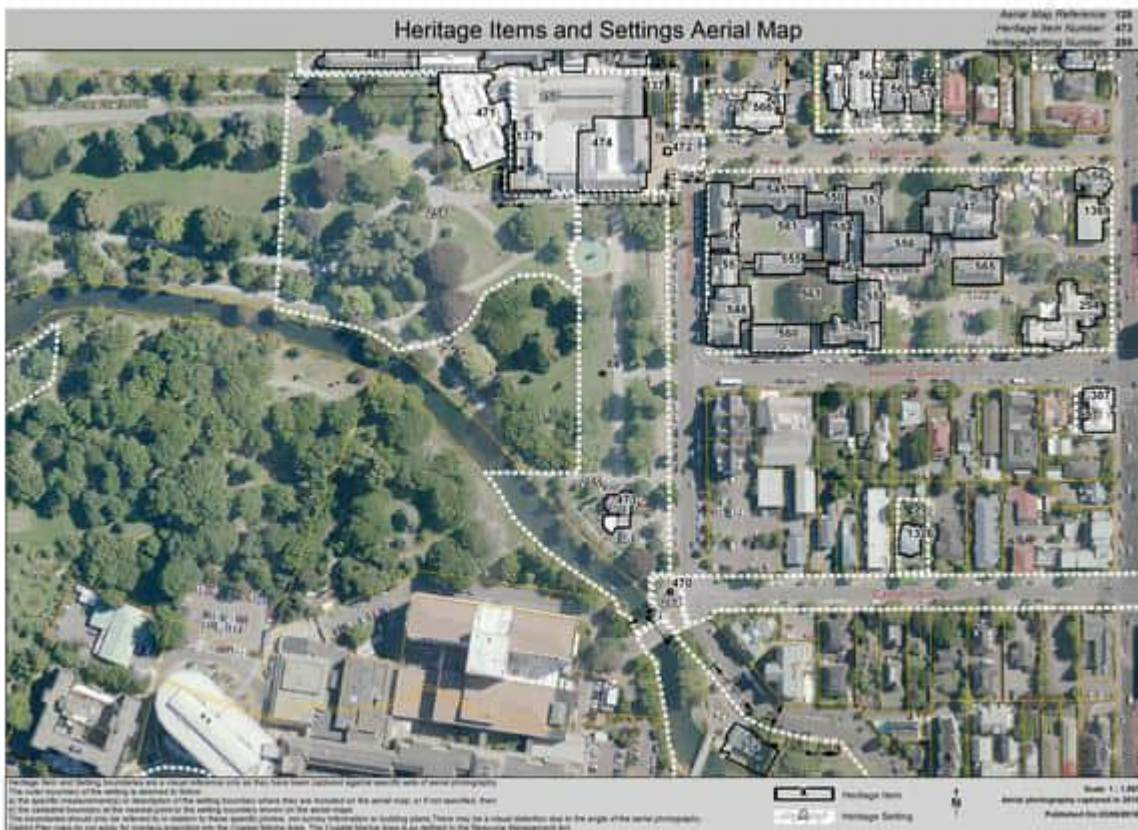
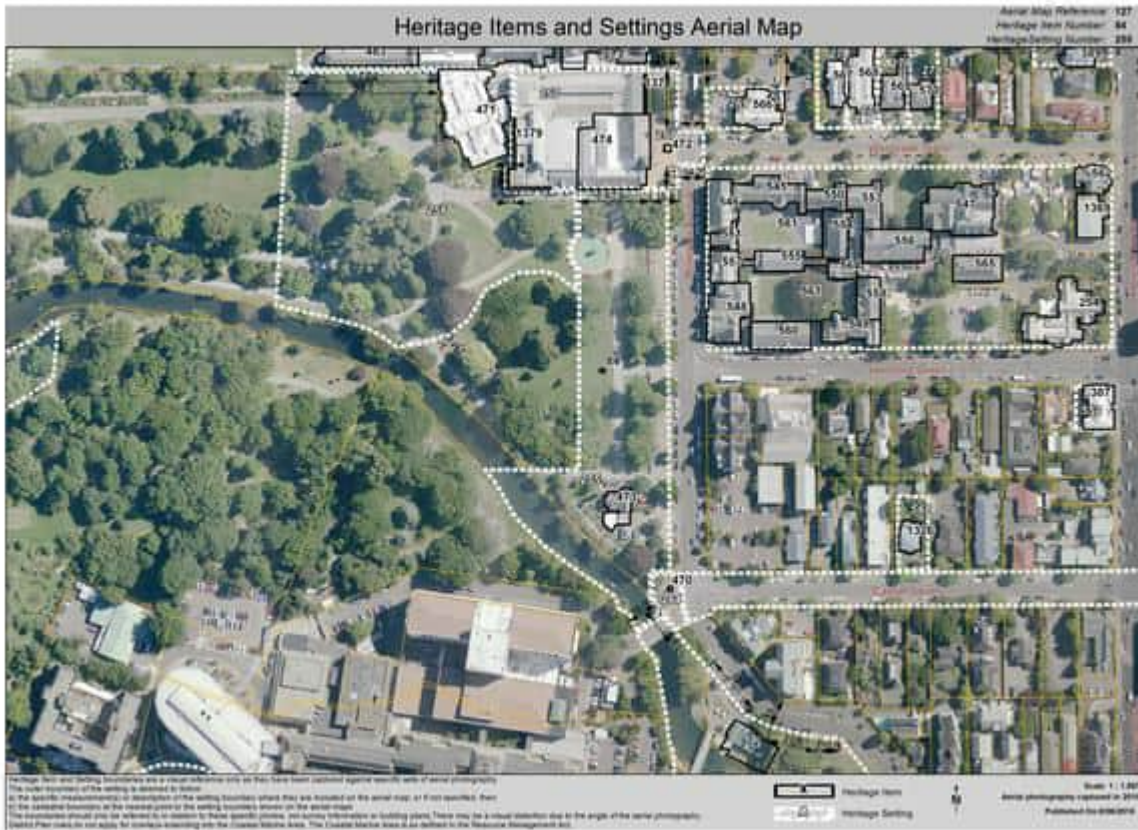









The Christchurch District Plan





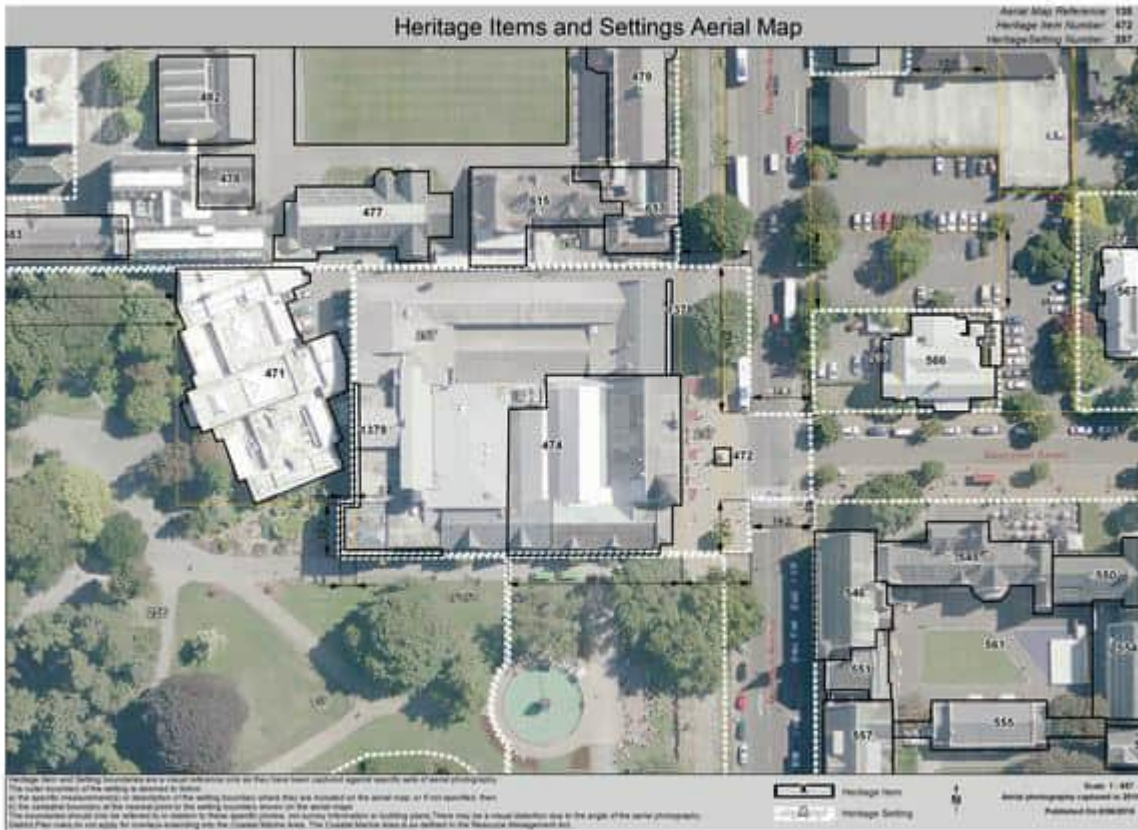




The Christchurch District Plan

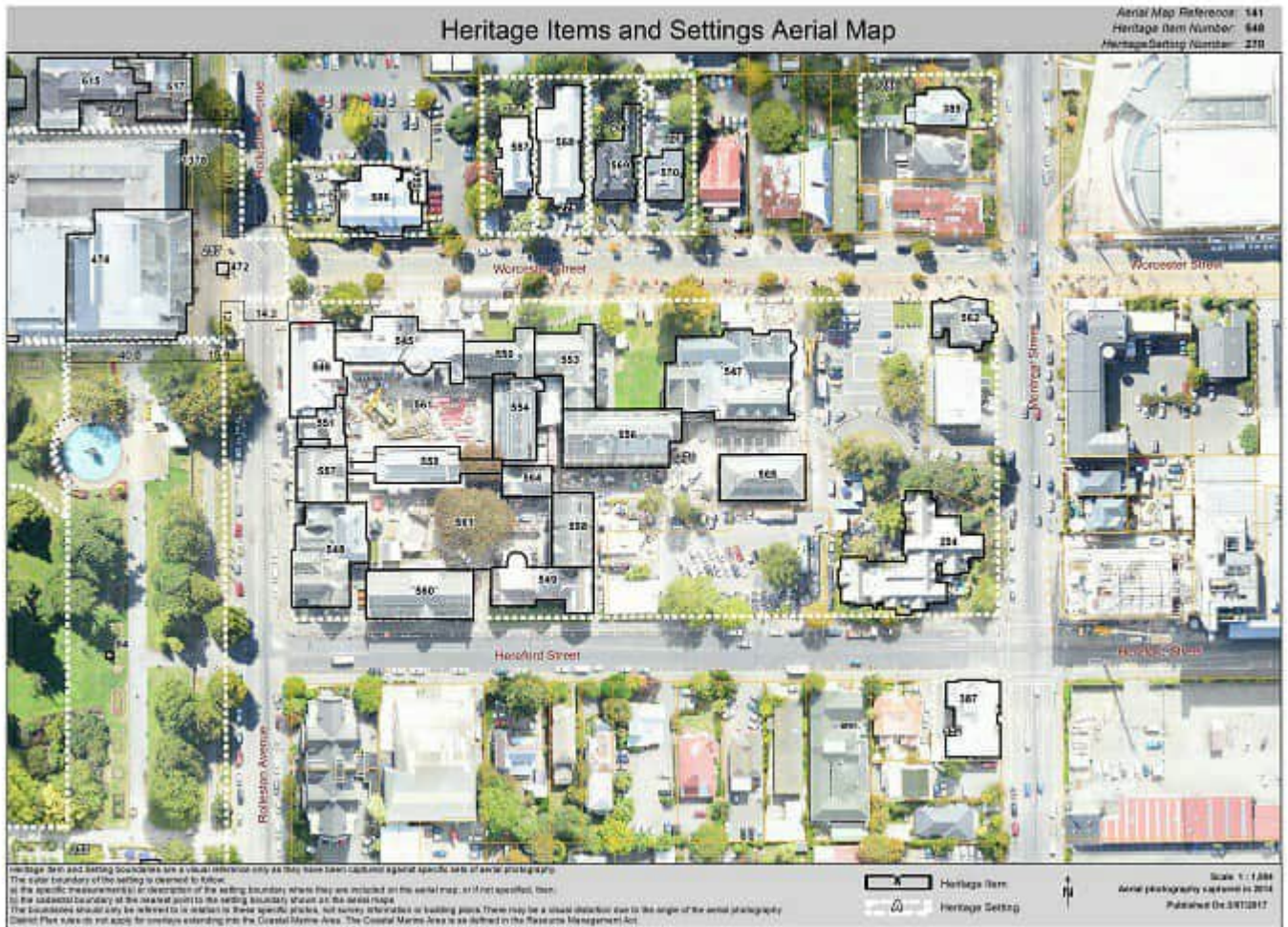


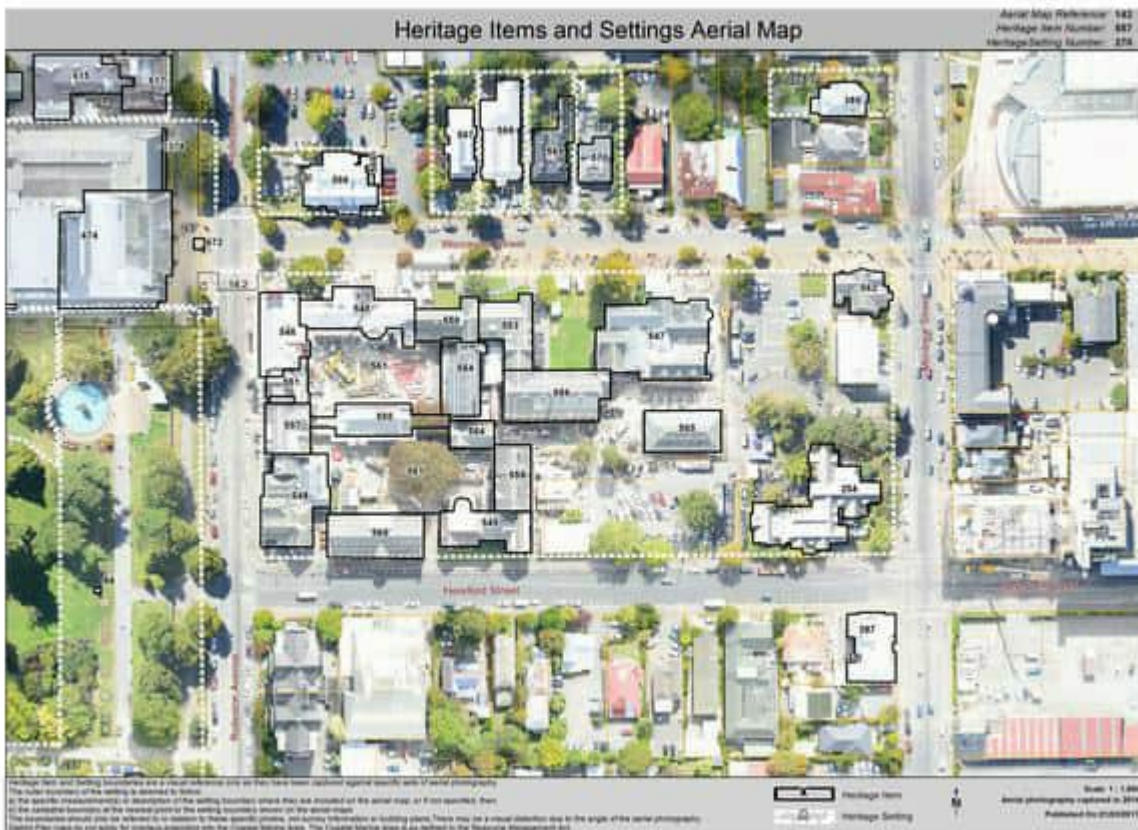
The Christchurch District Plan



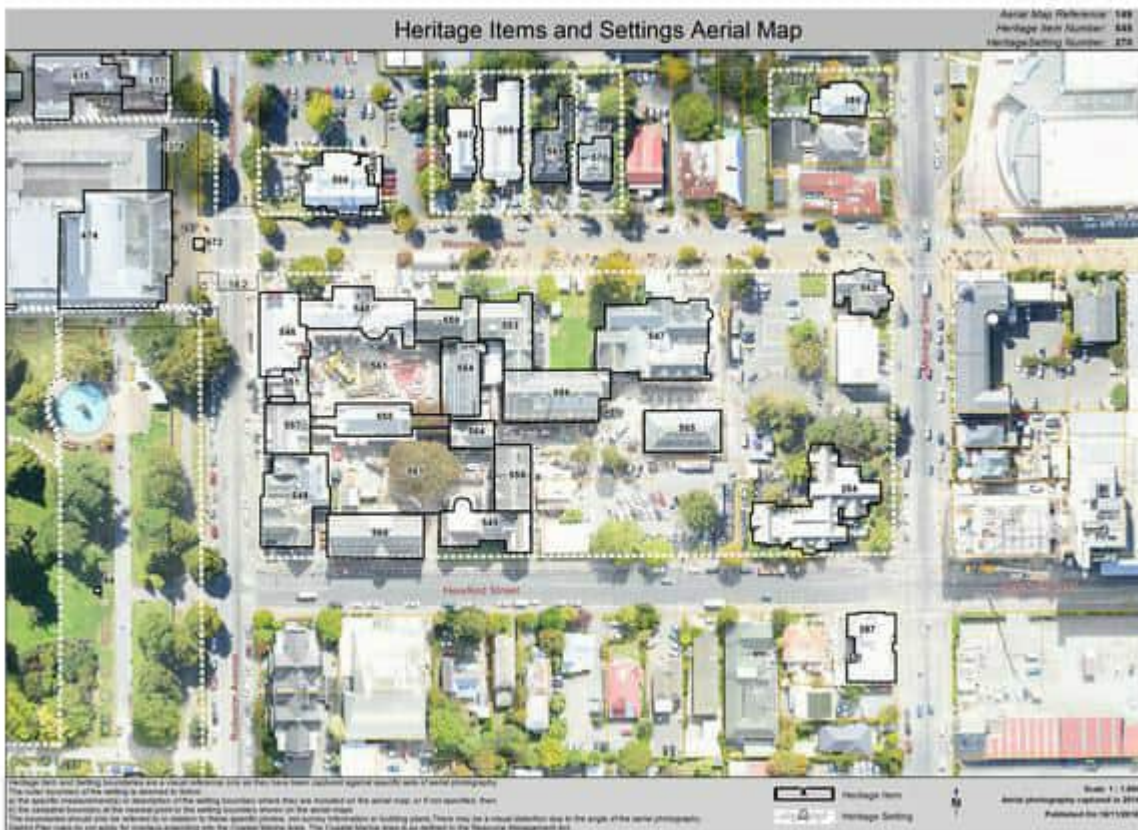


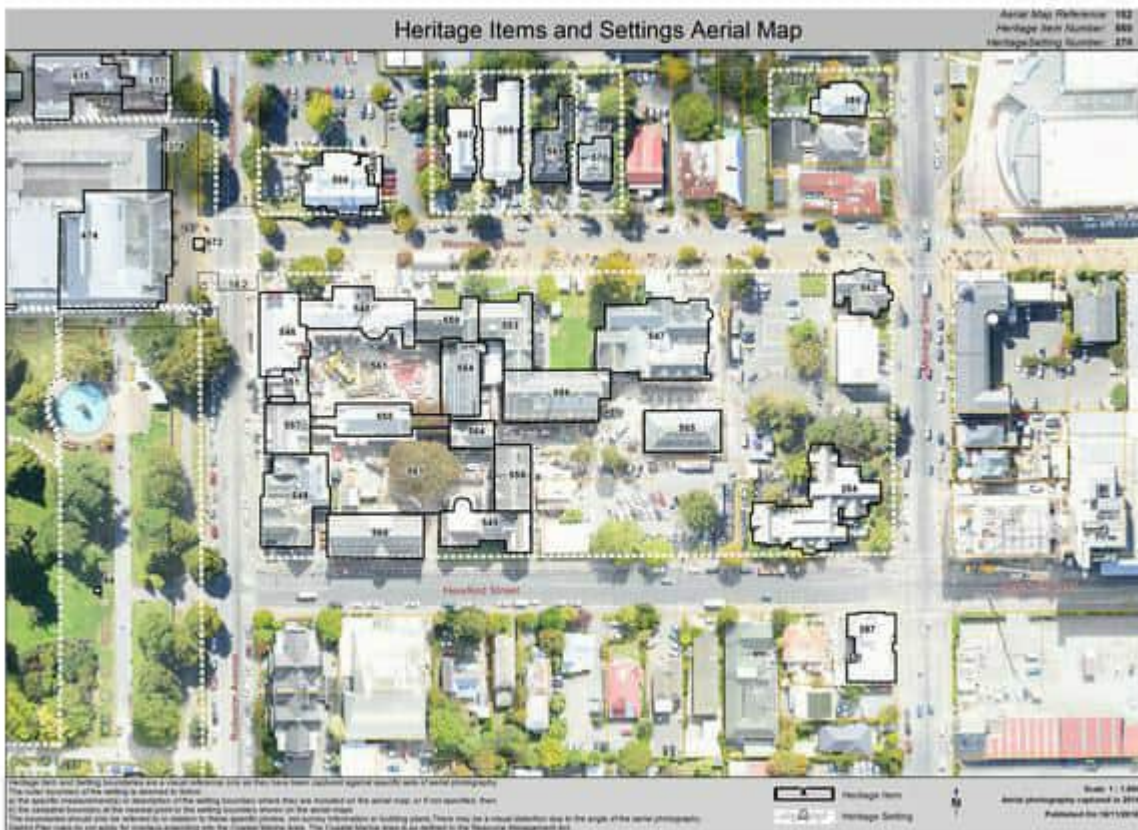
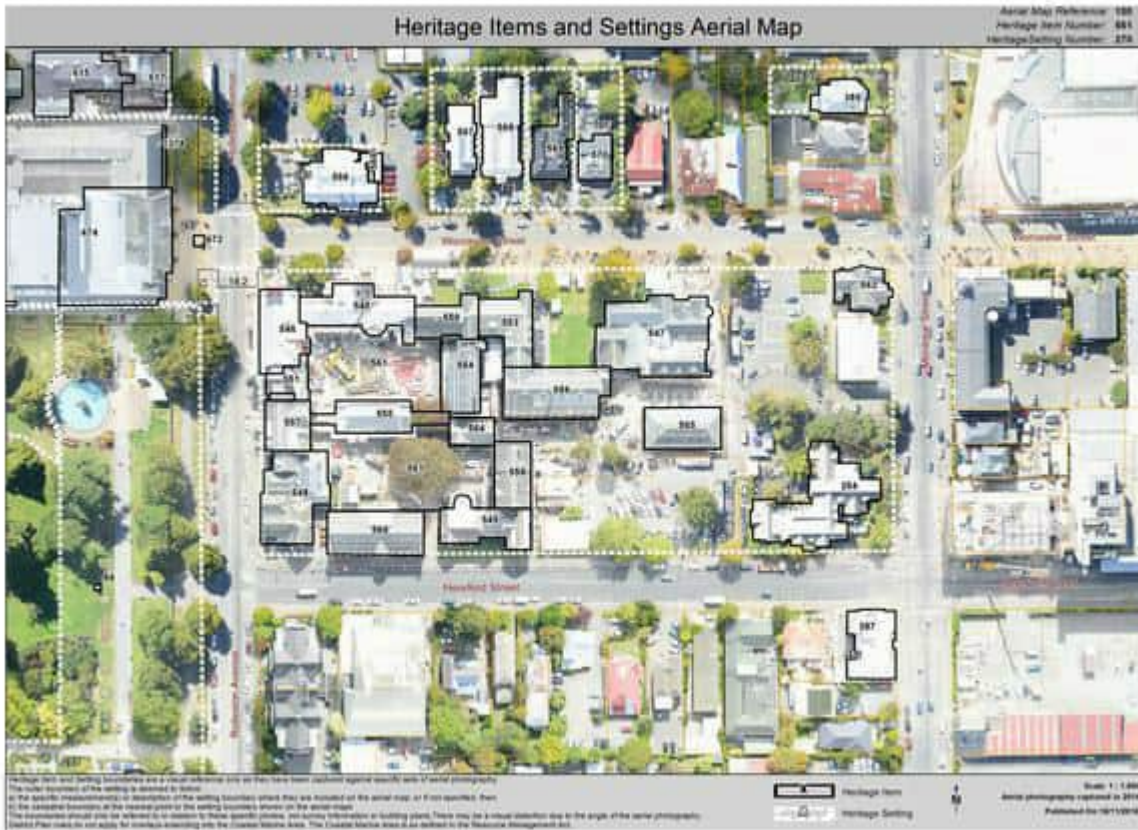




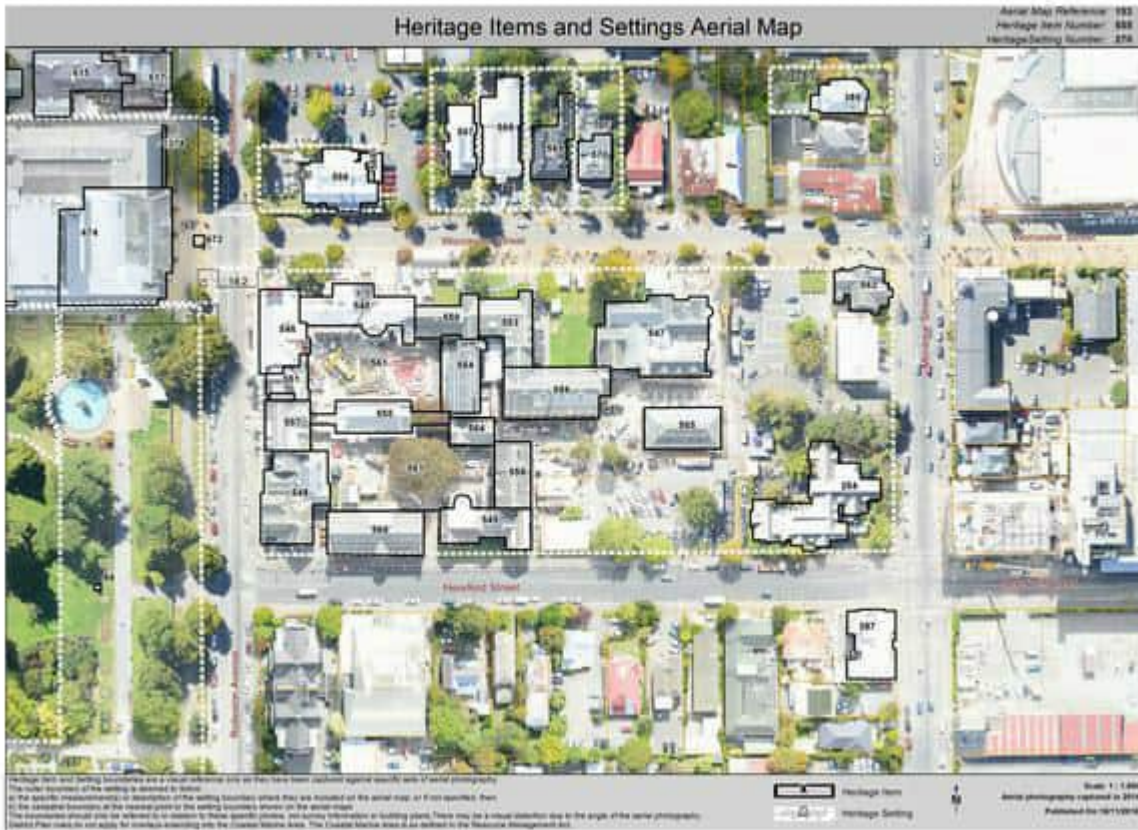




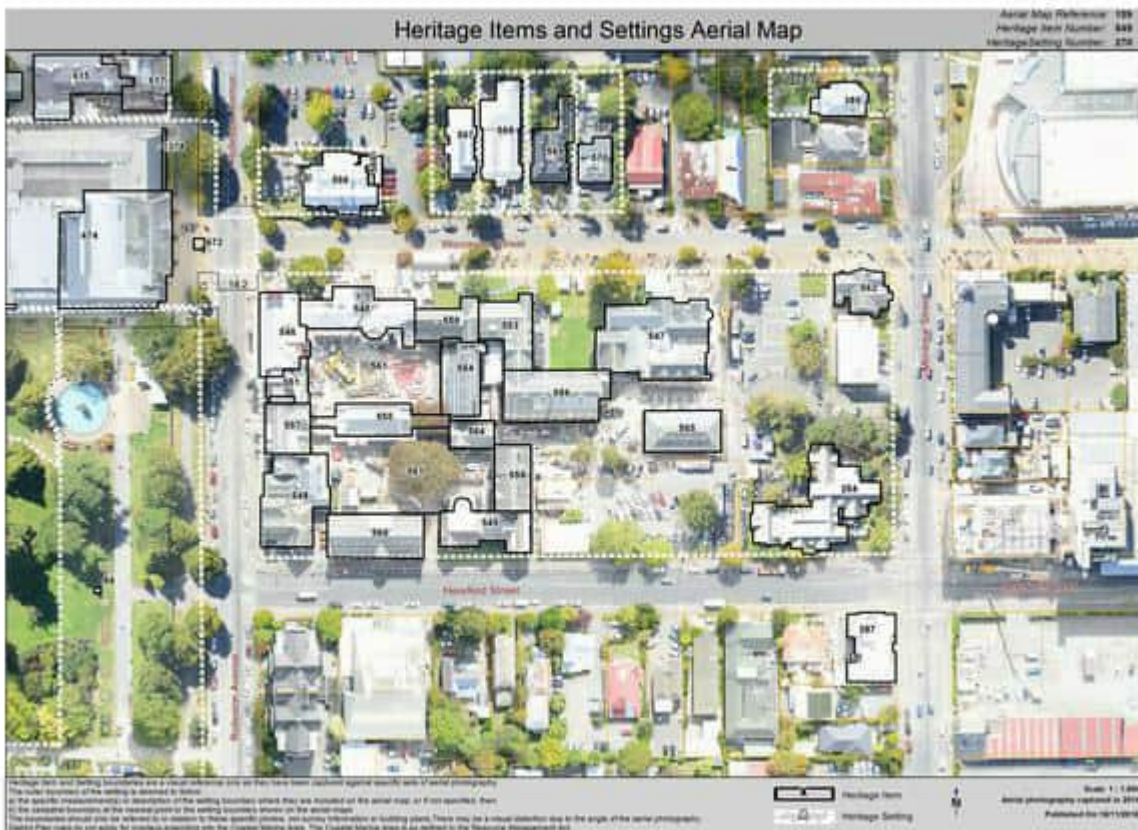





The Christchurch District Plan

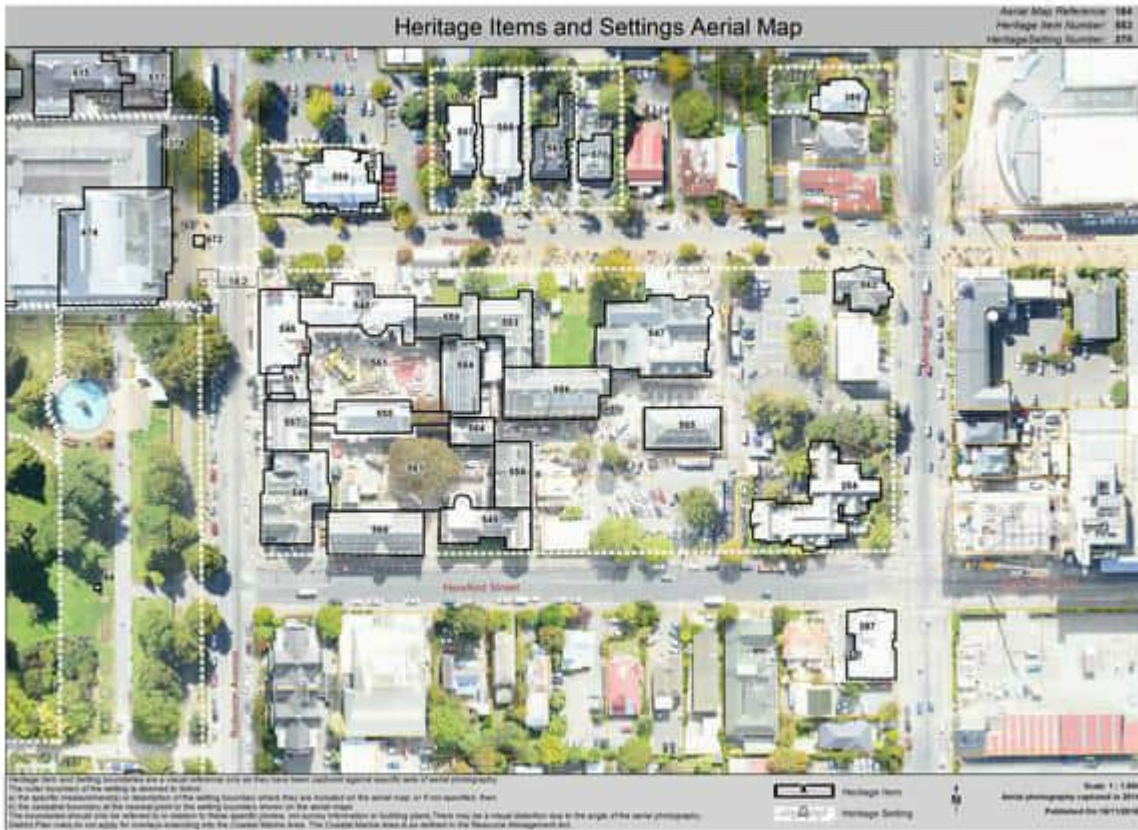


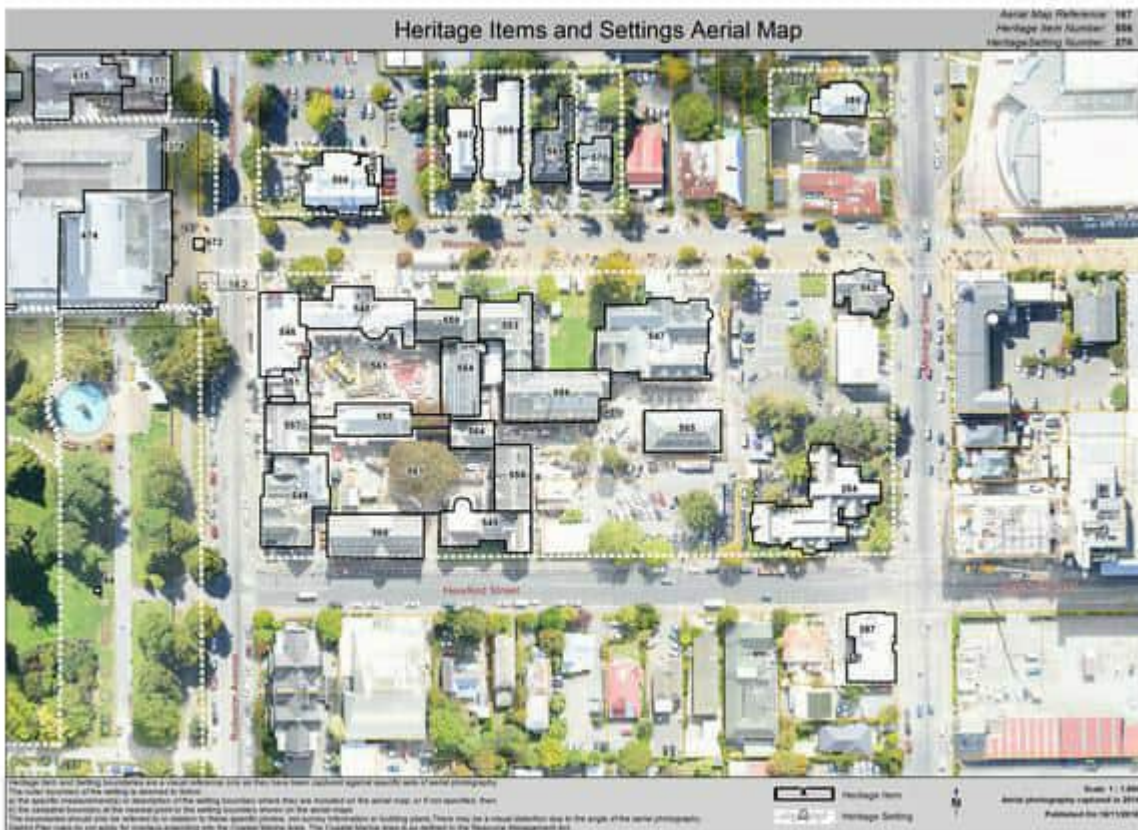
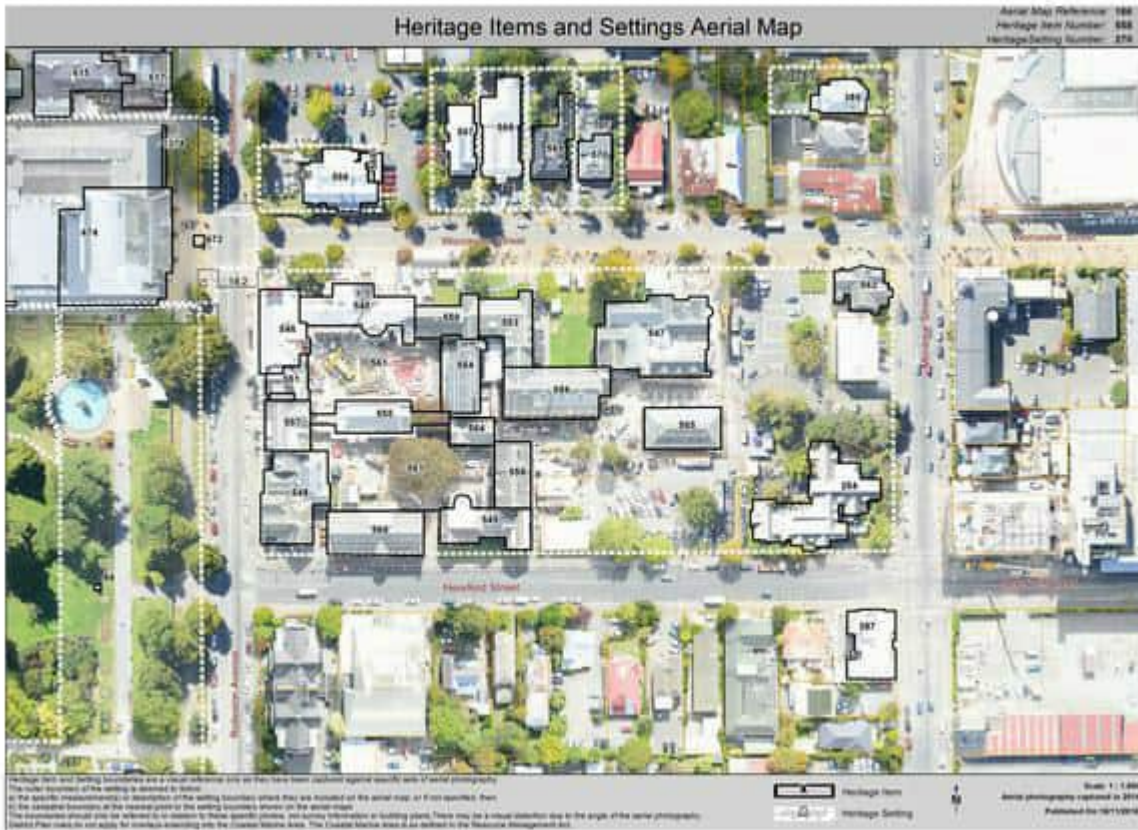




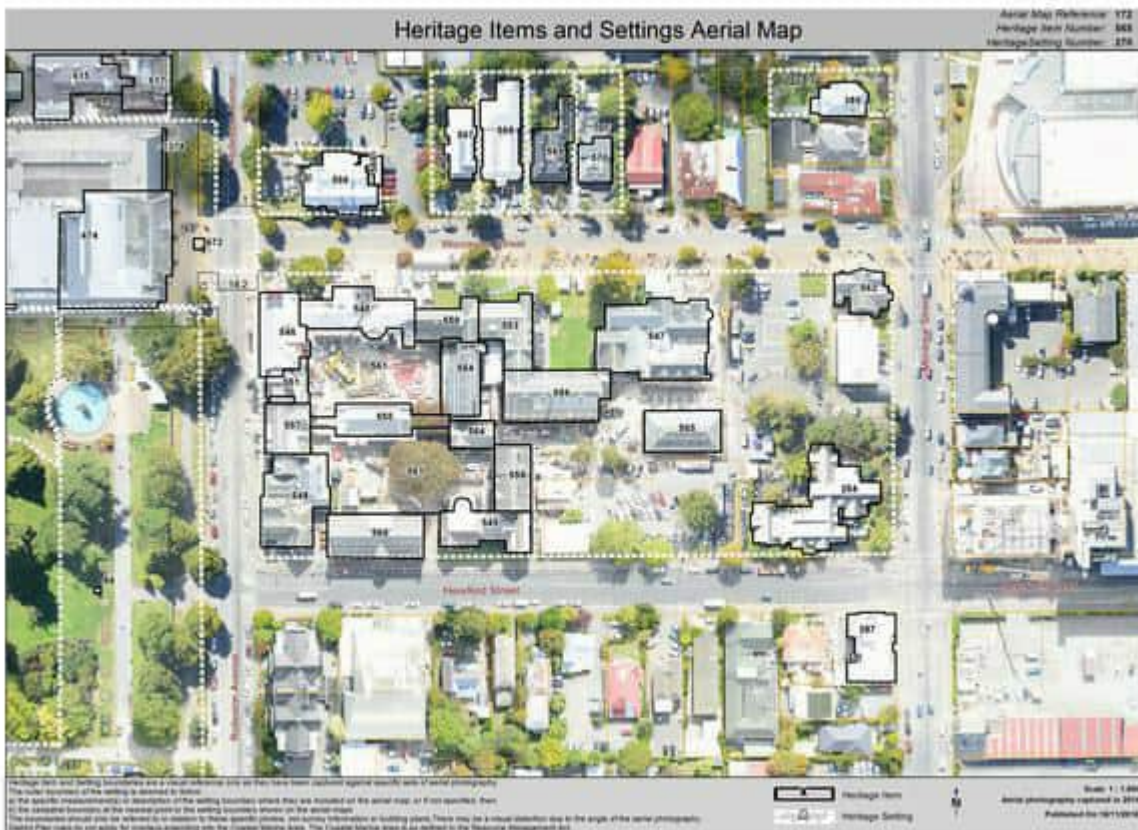




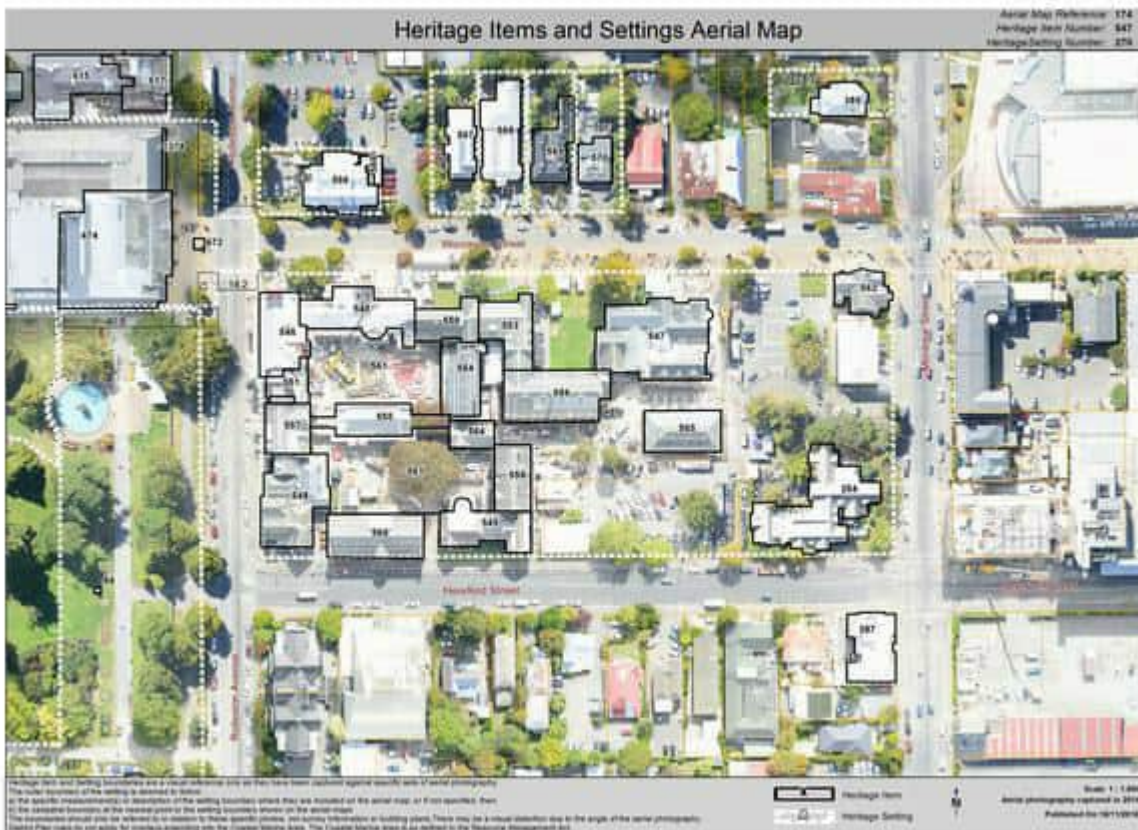




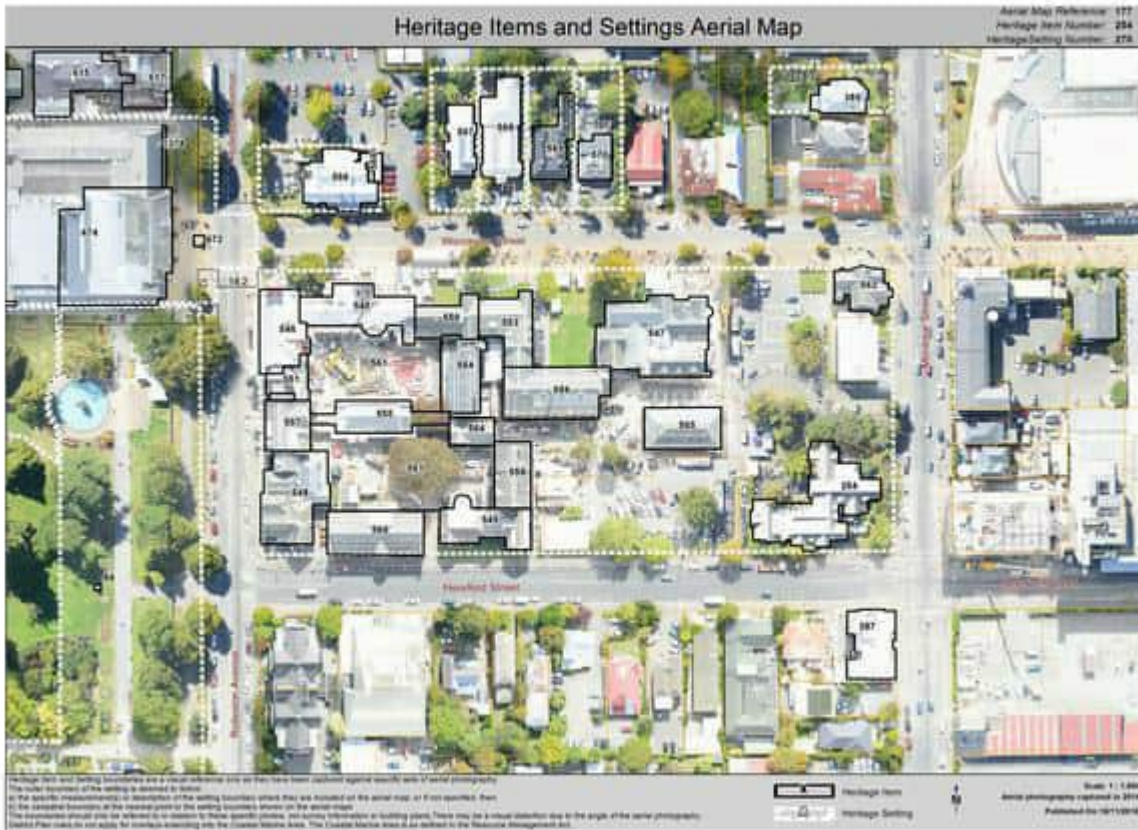




The Christchurch District Plan



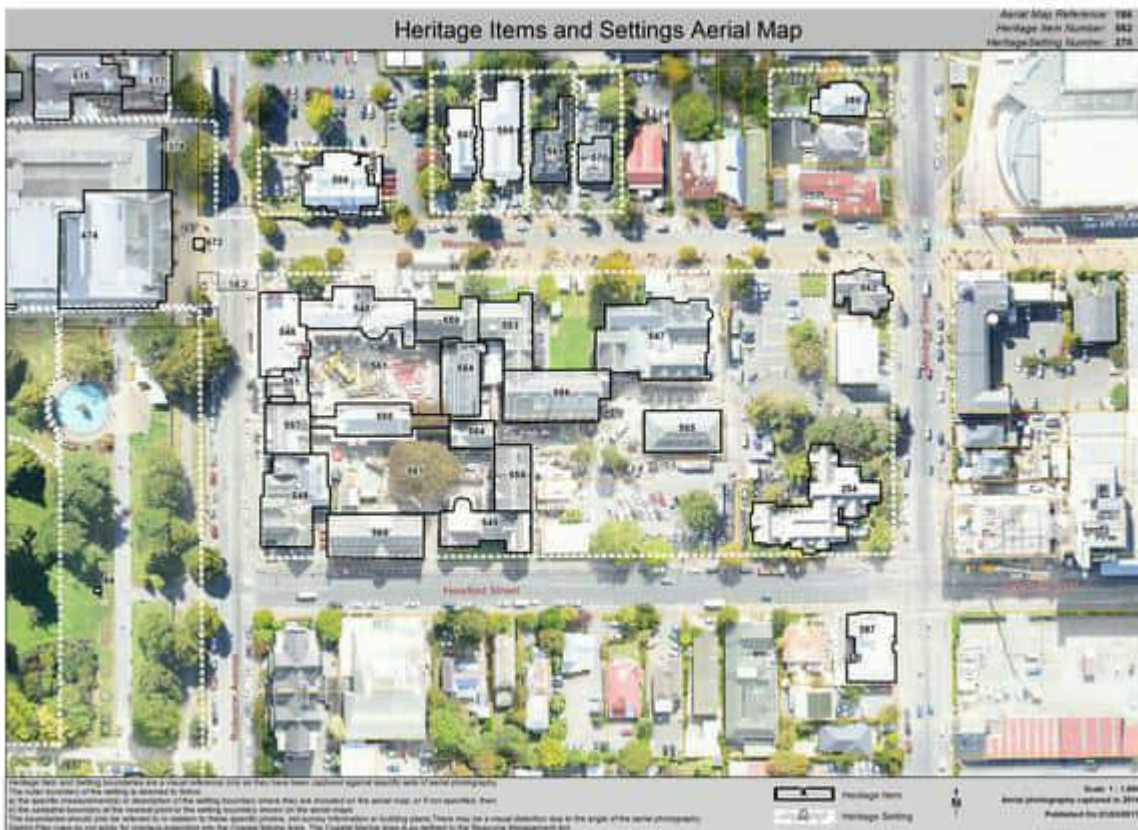
























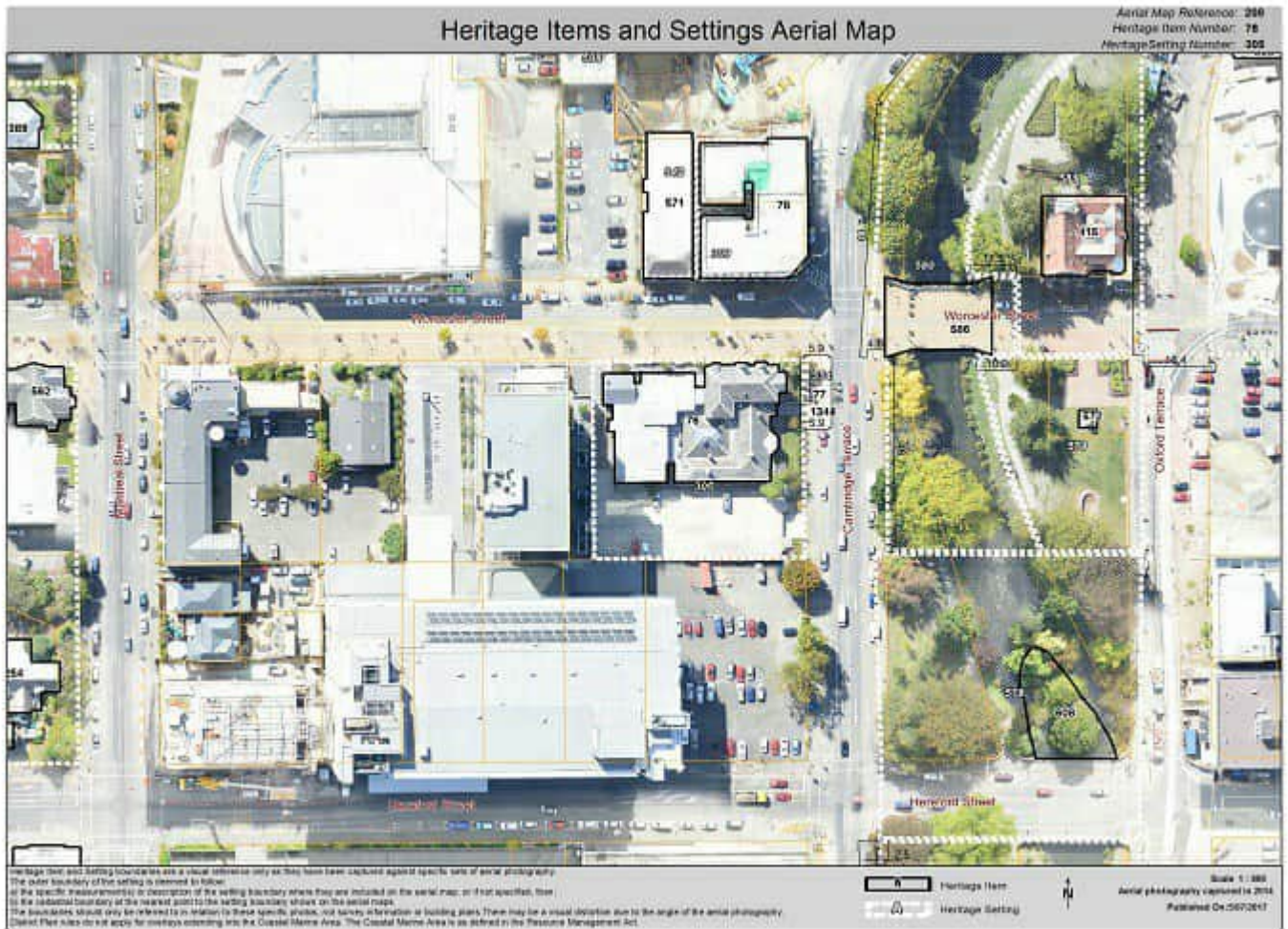


















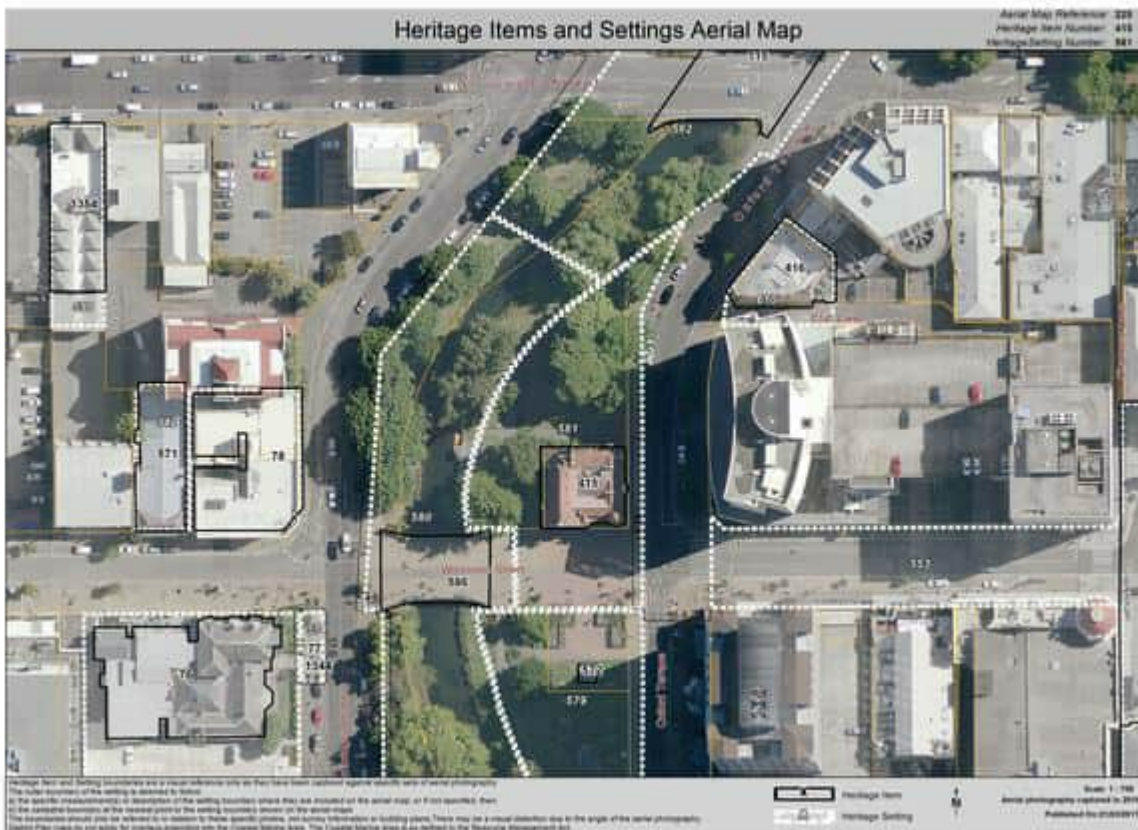


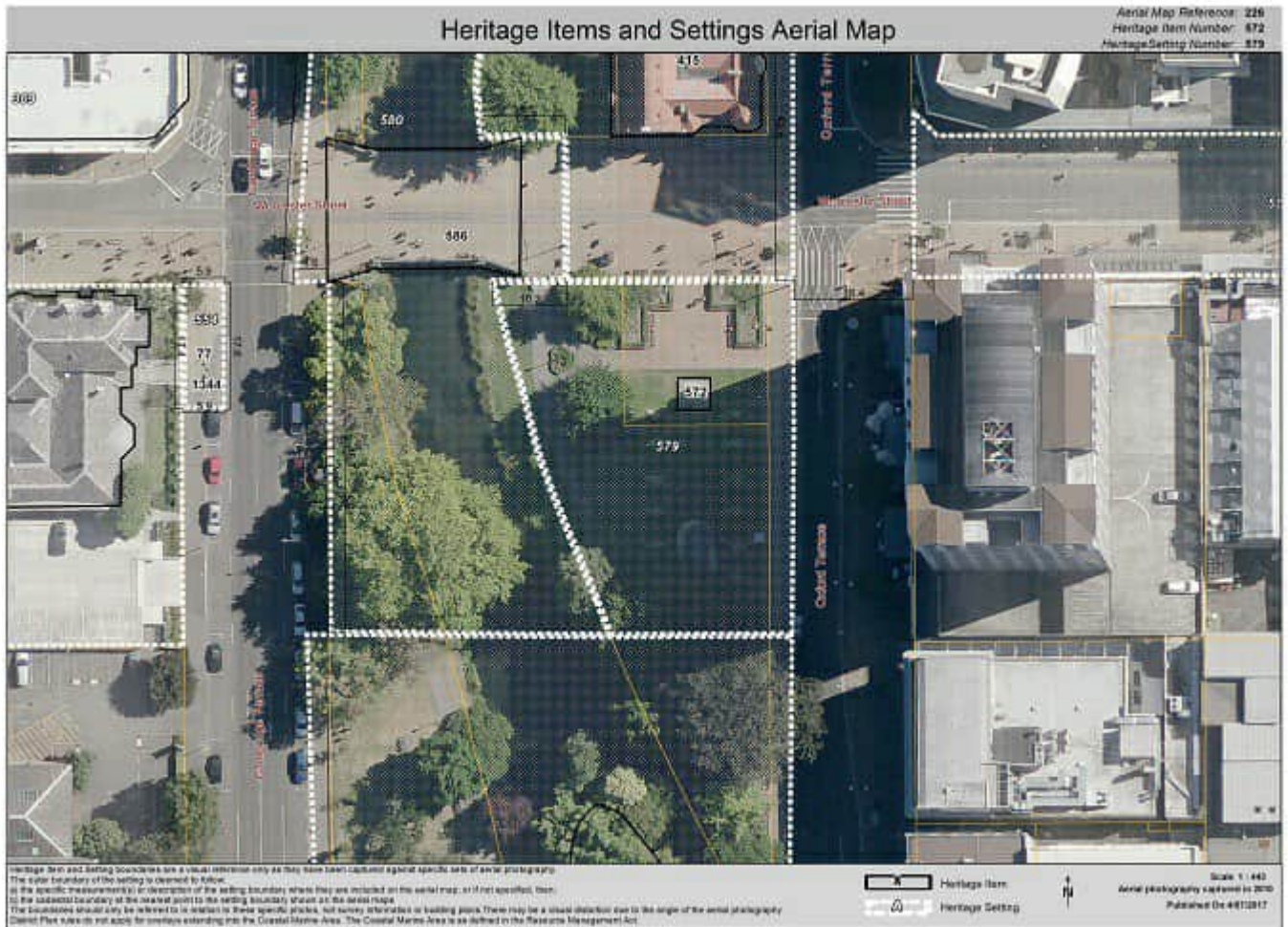










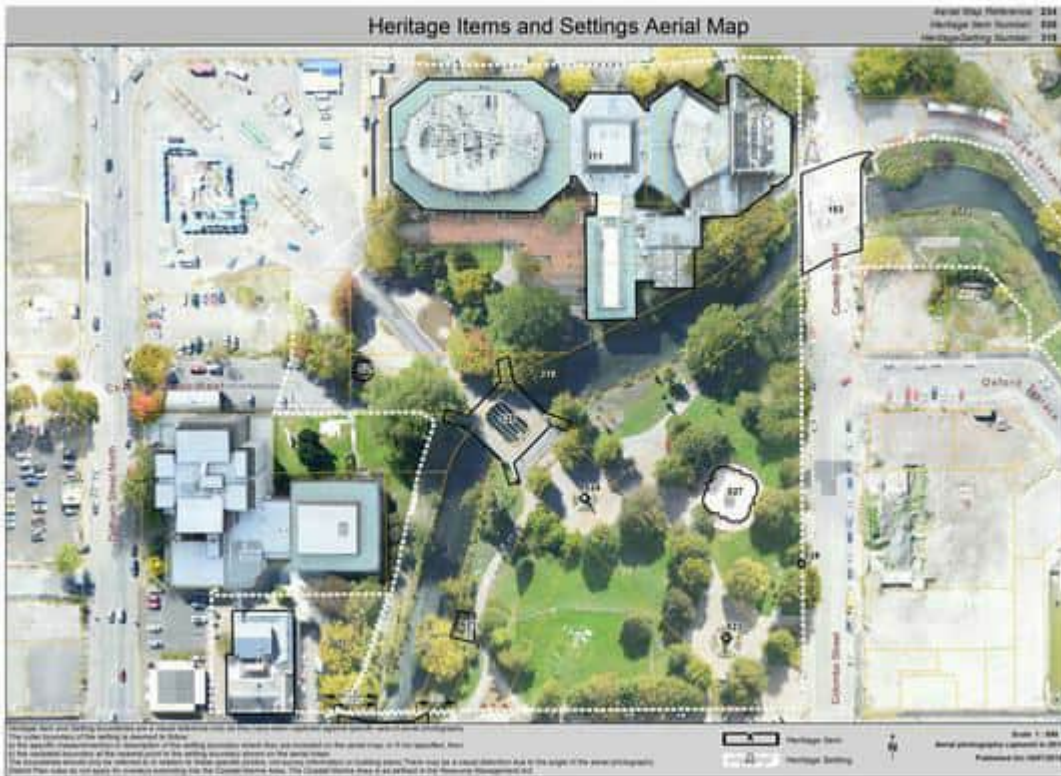


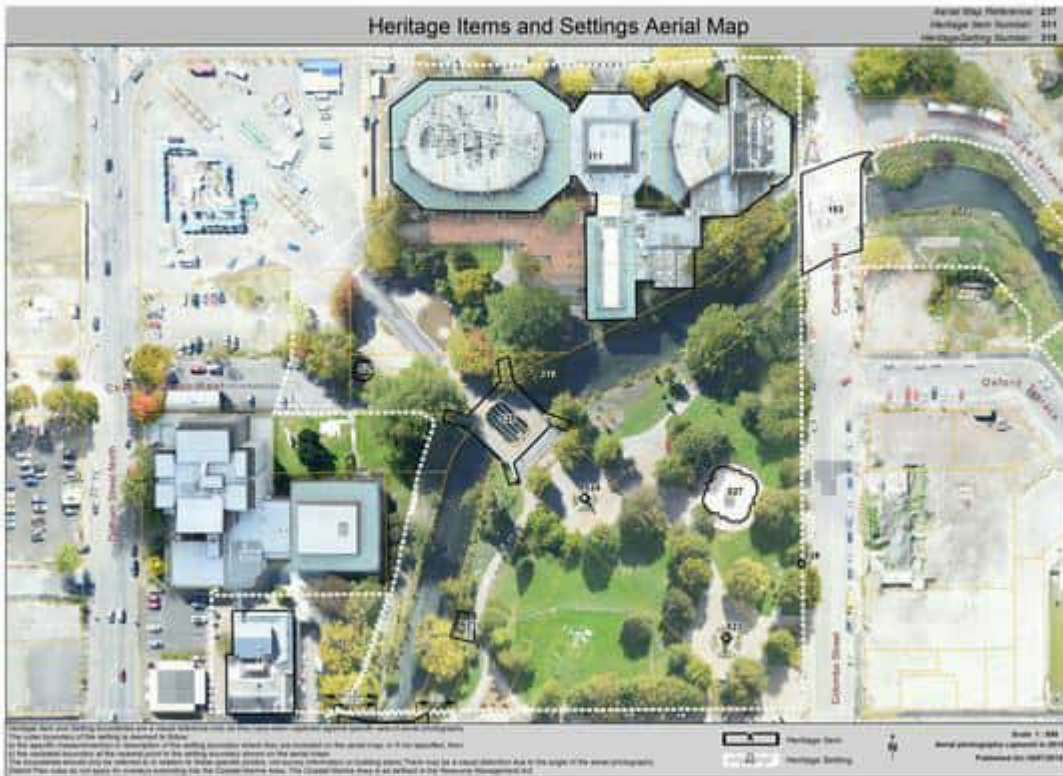


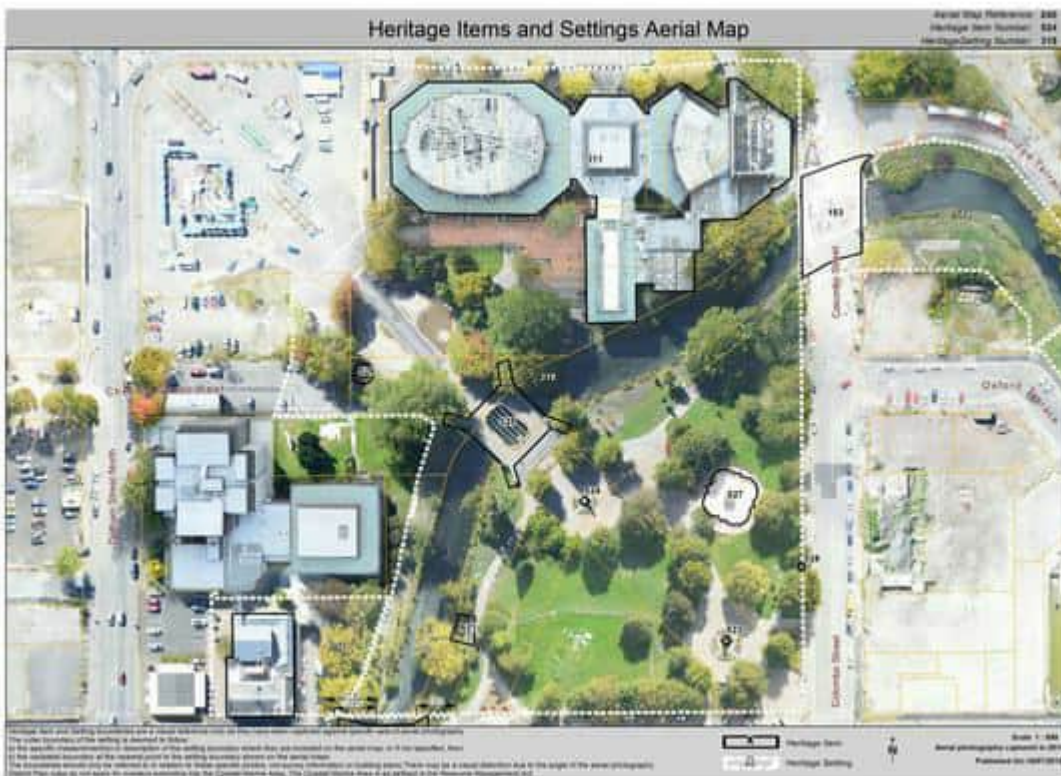









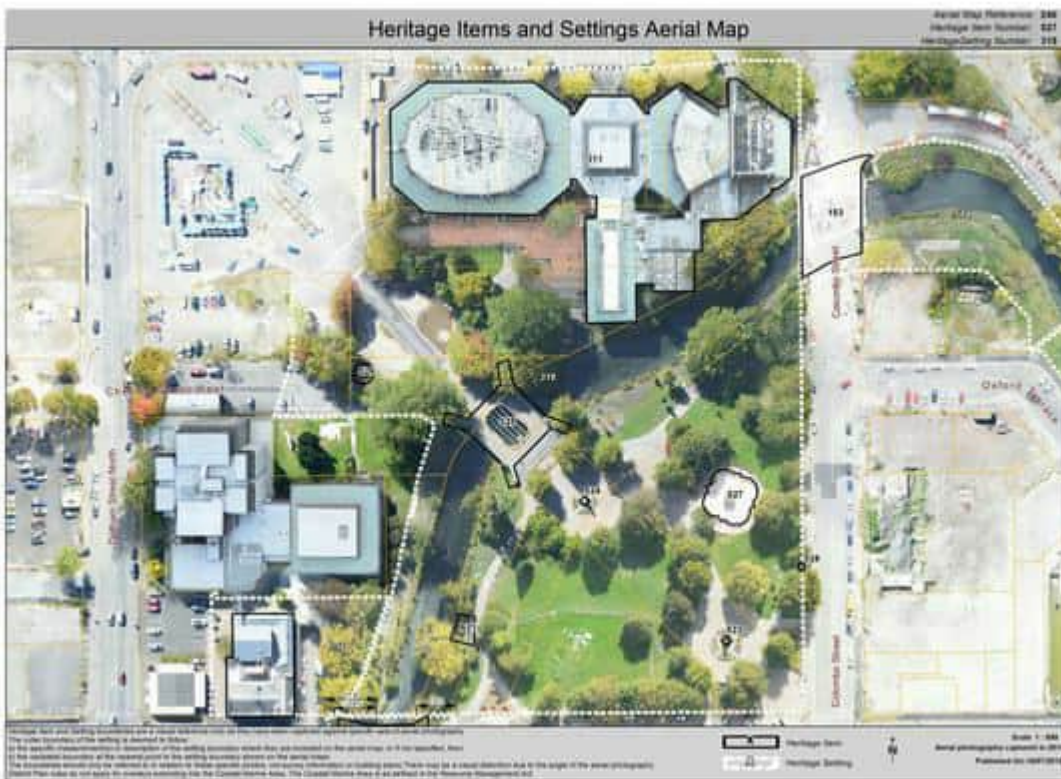


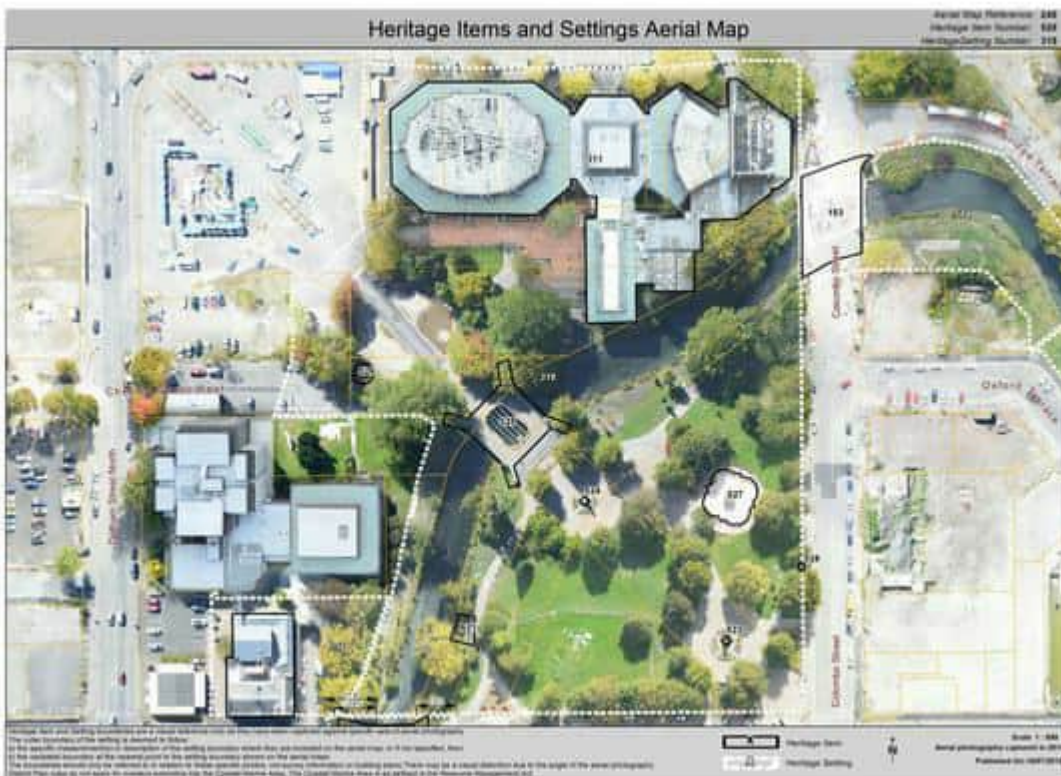
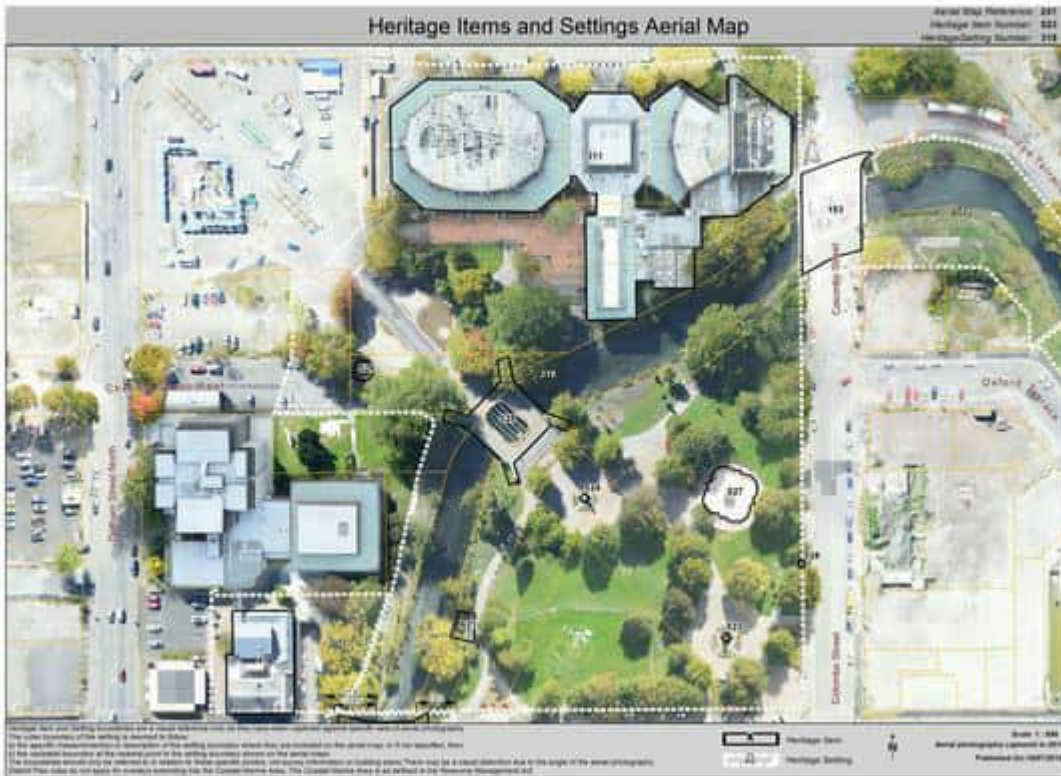






The Christchurch District Plan





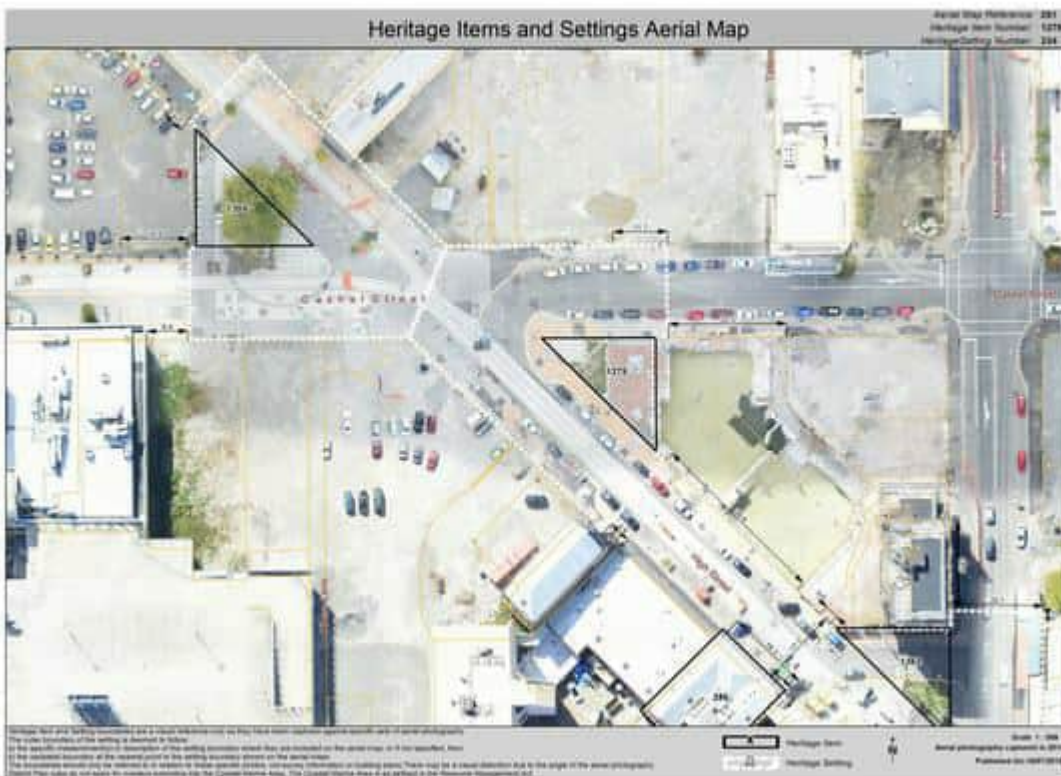


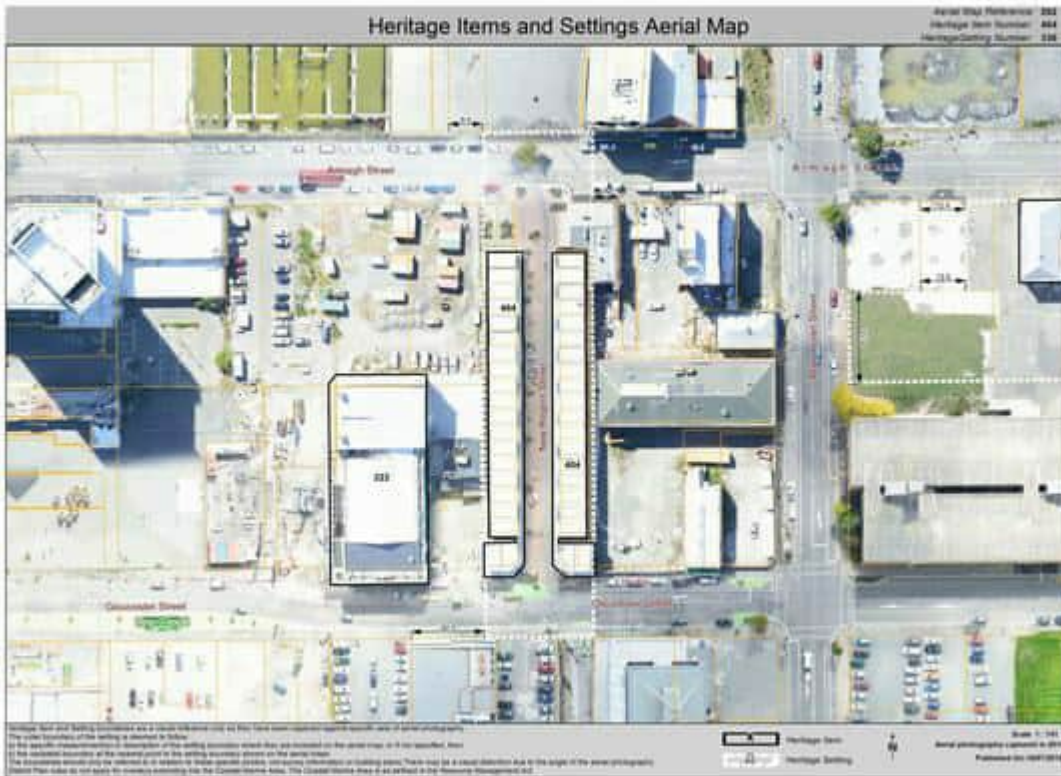







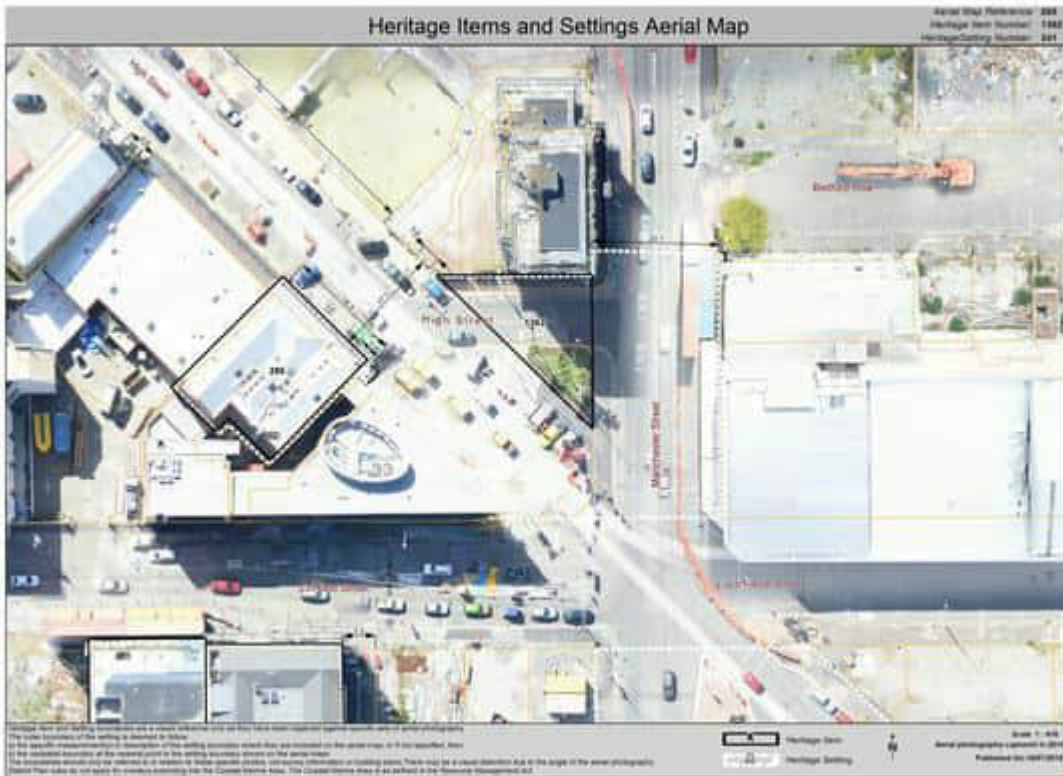


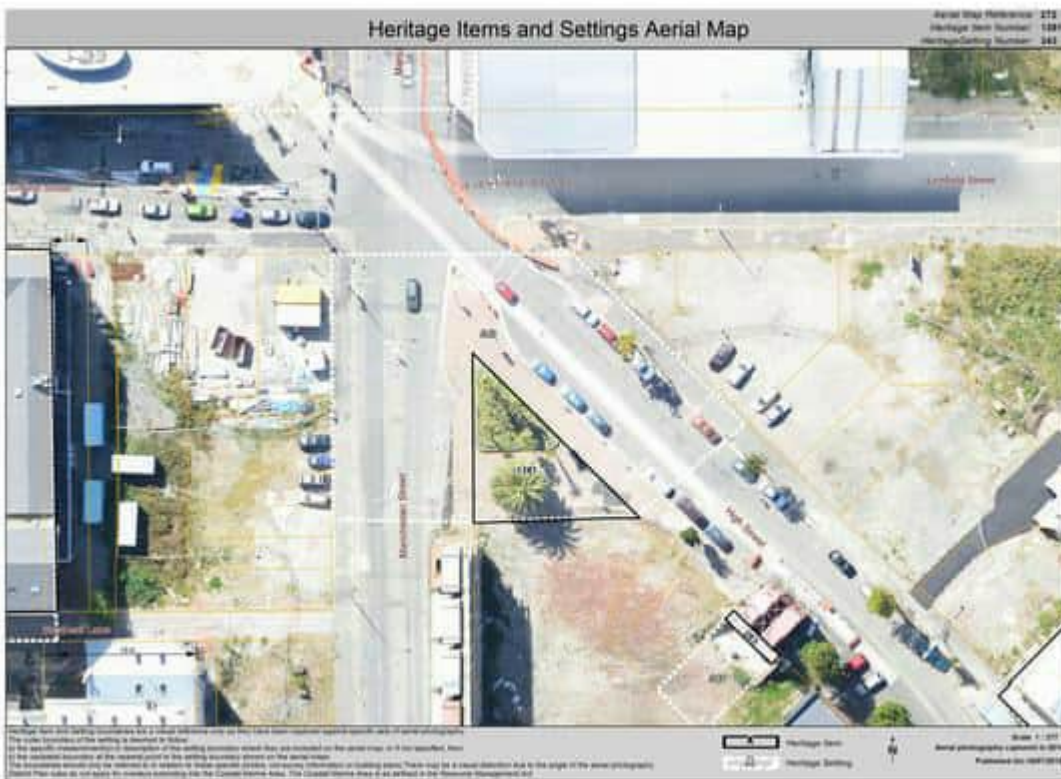















































































































The Christchurch District Plan



























425



















































































































































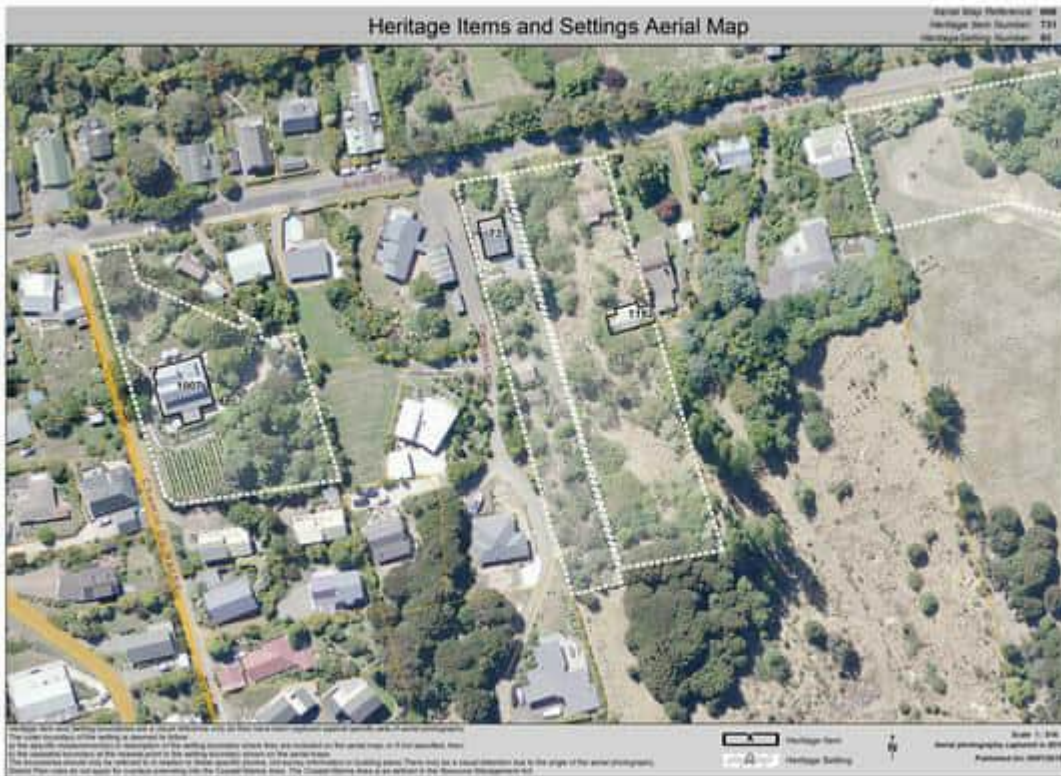

































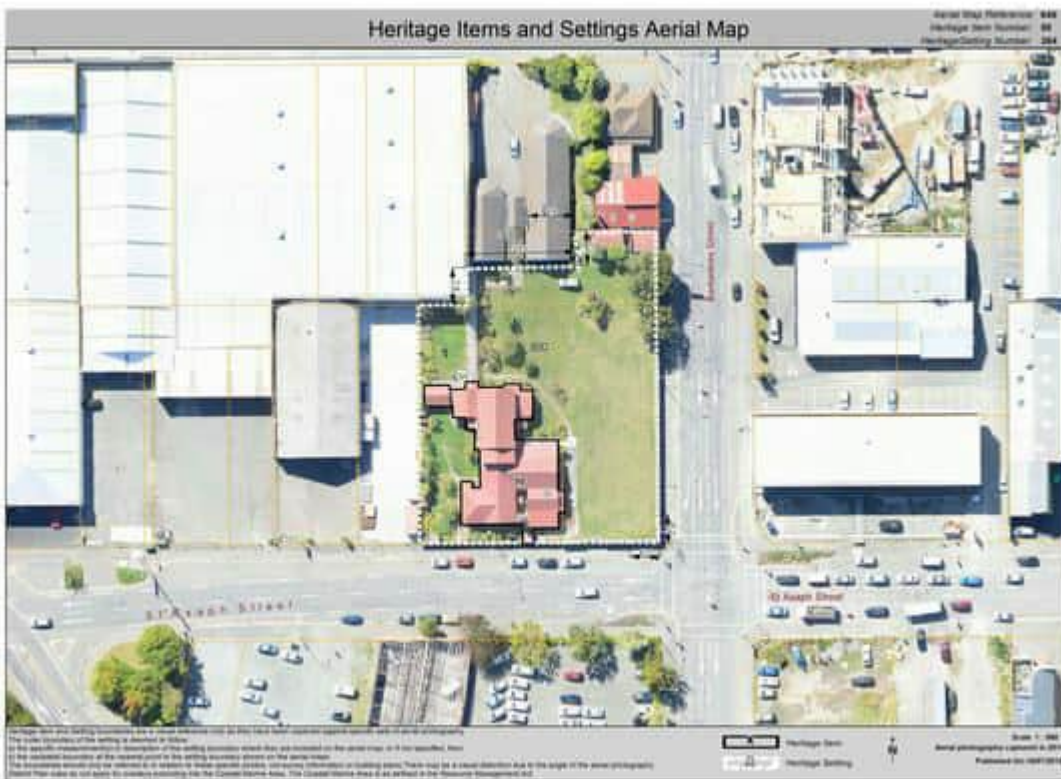
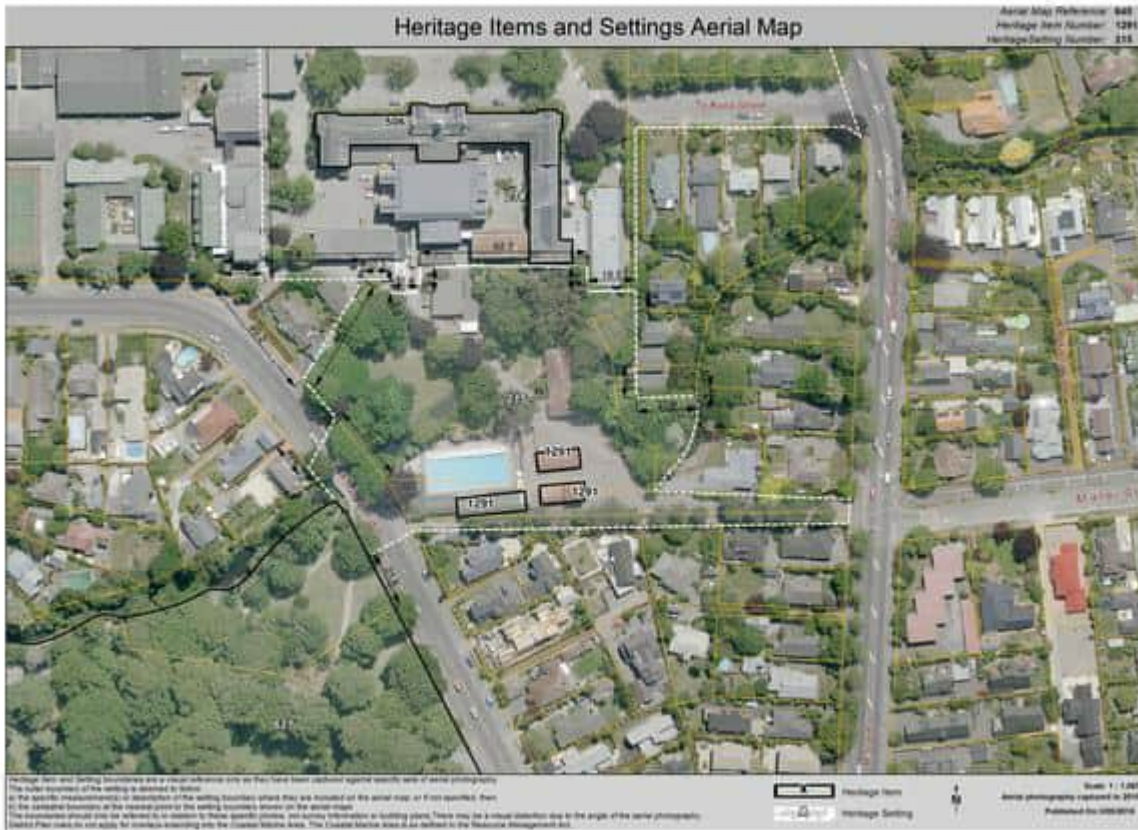






































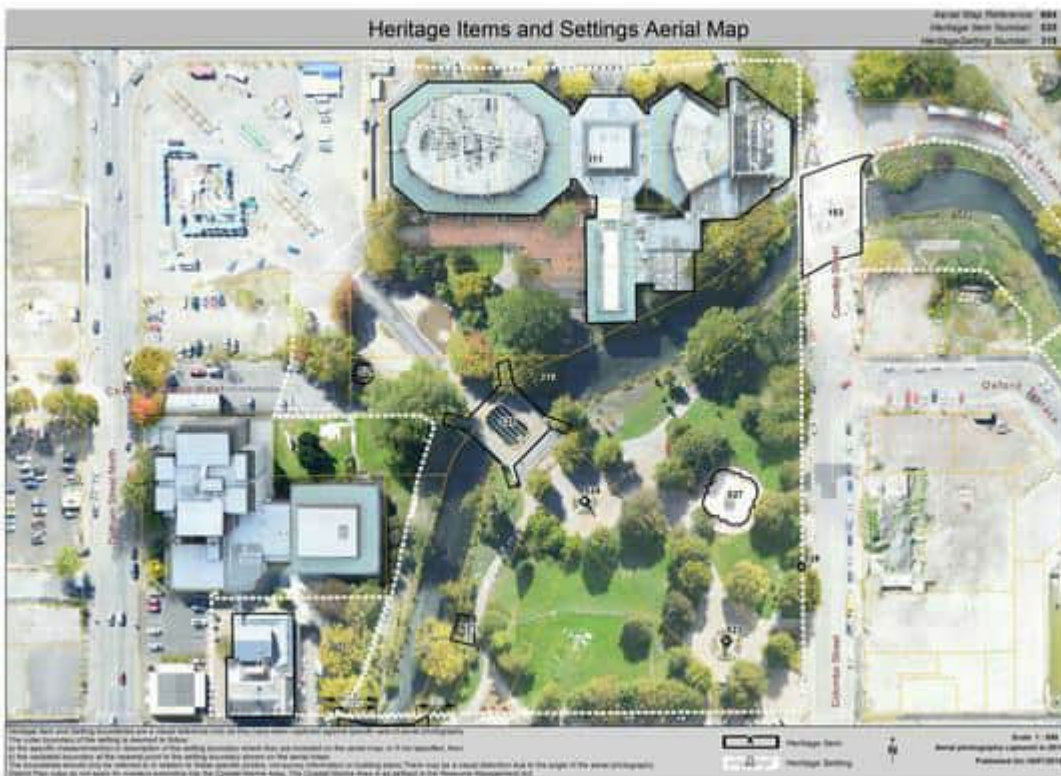
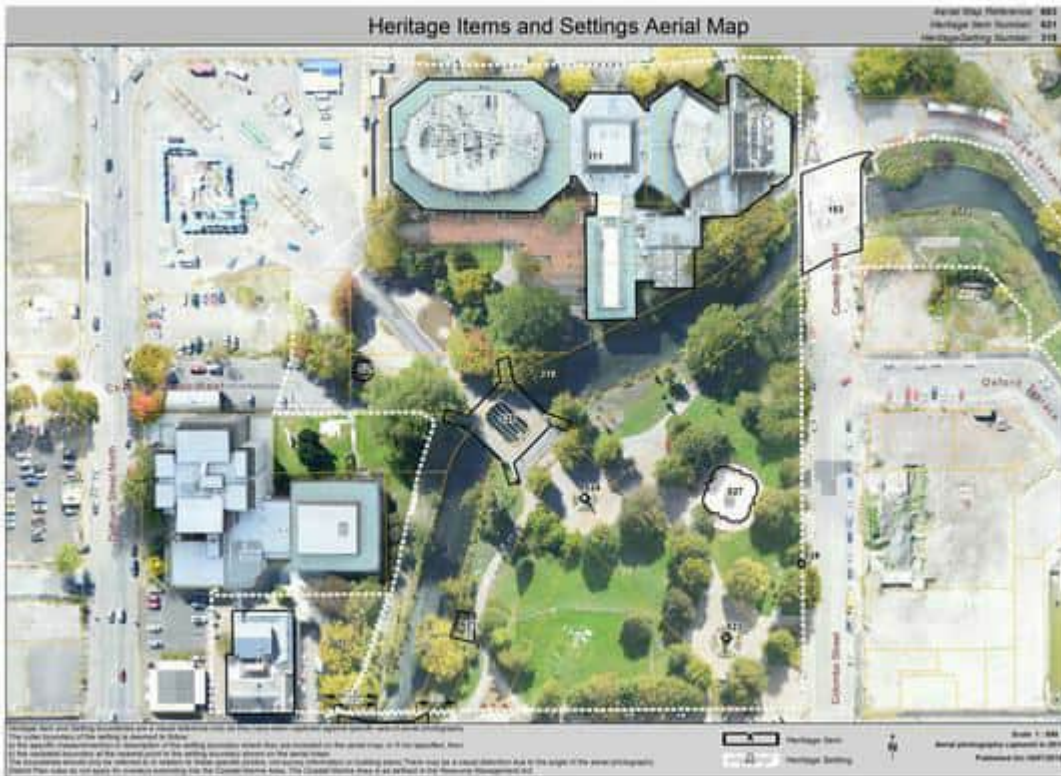


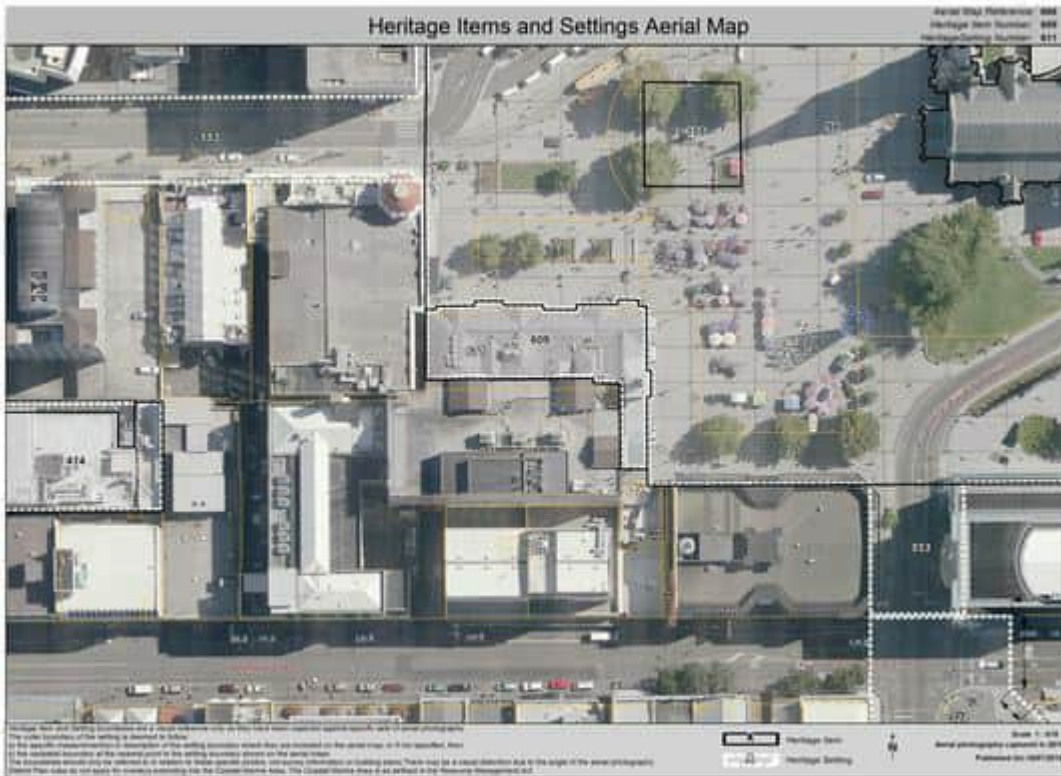















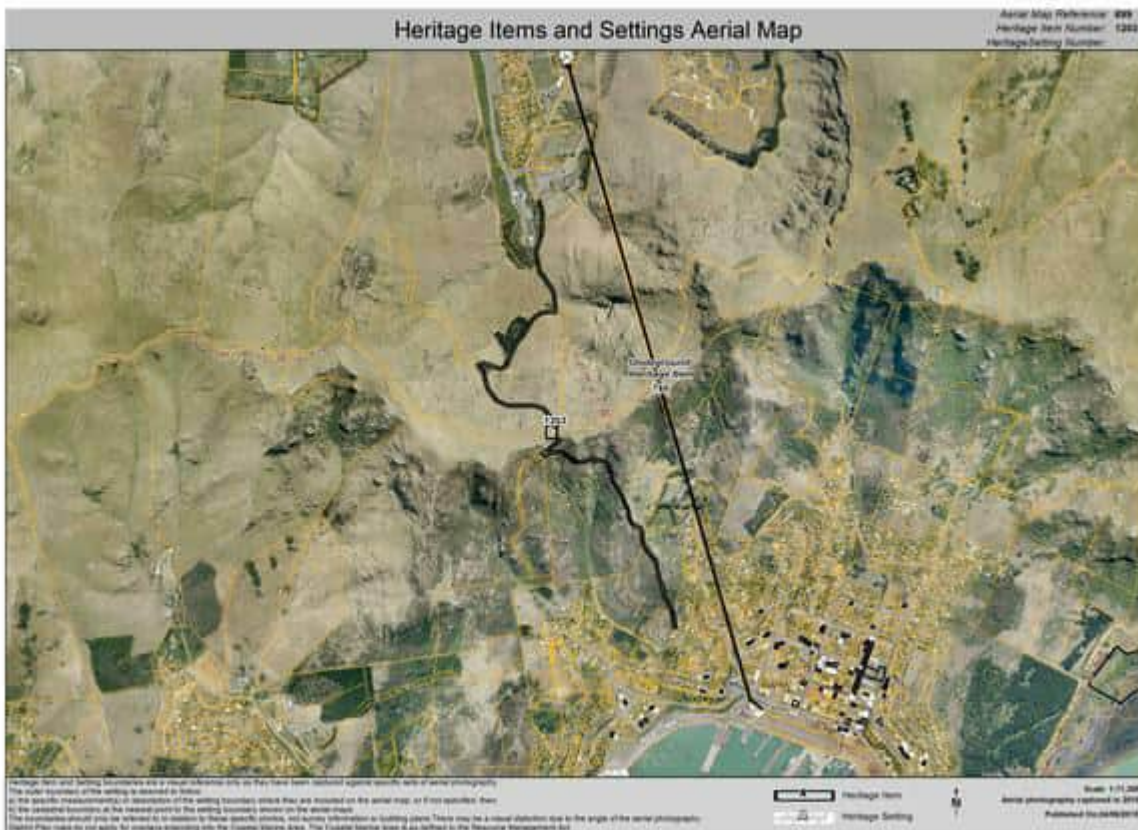






















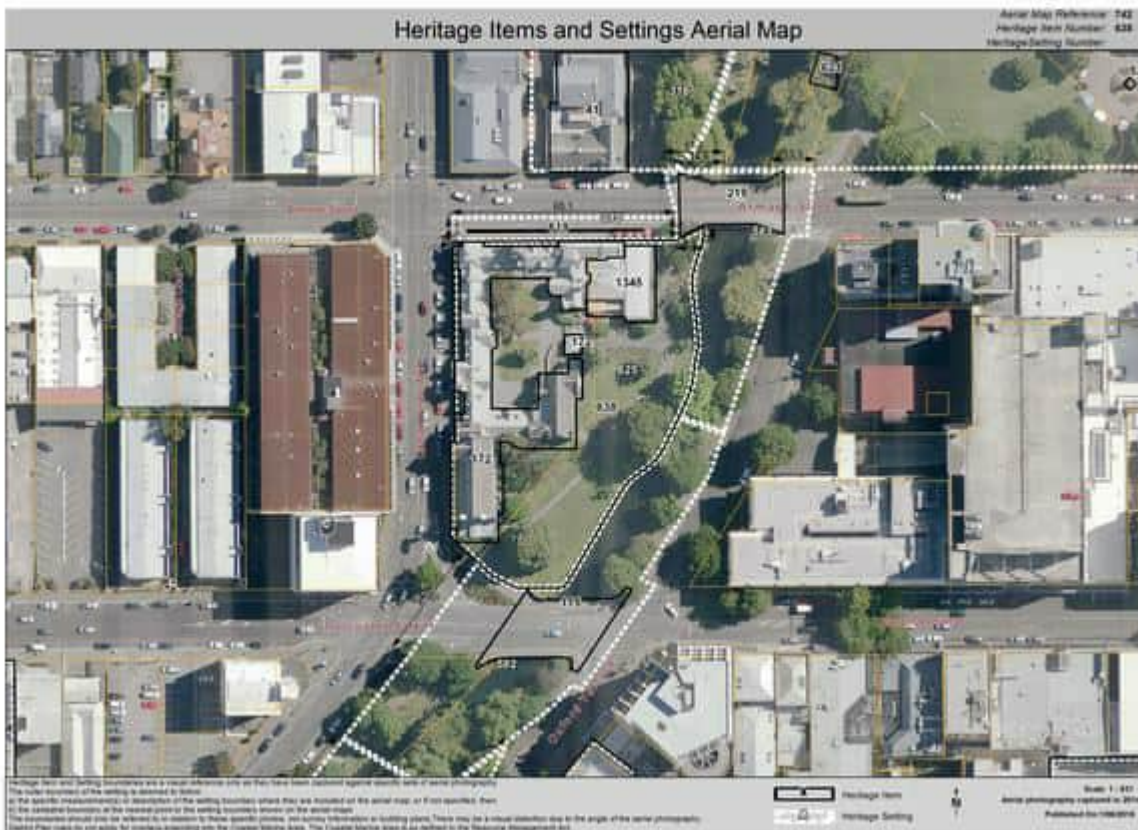





The Christchurch District Plan



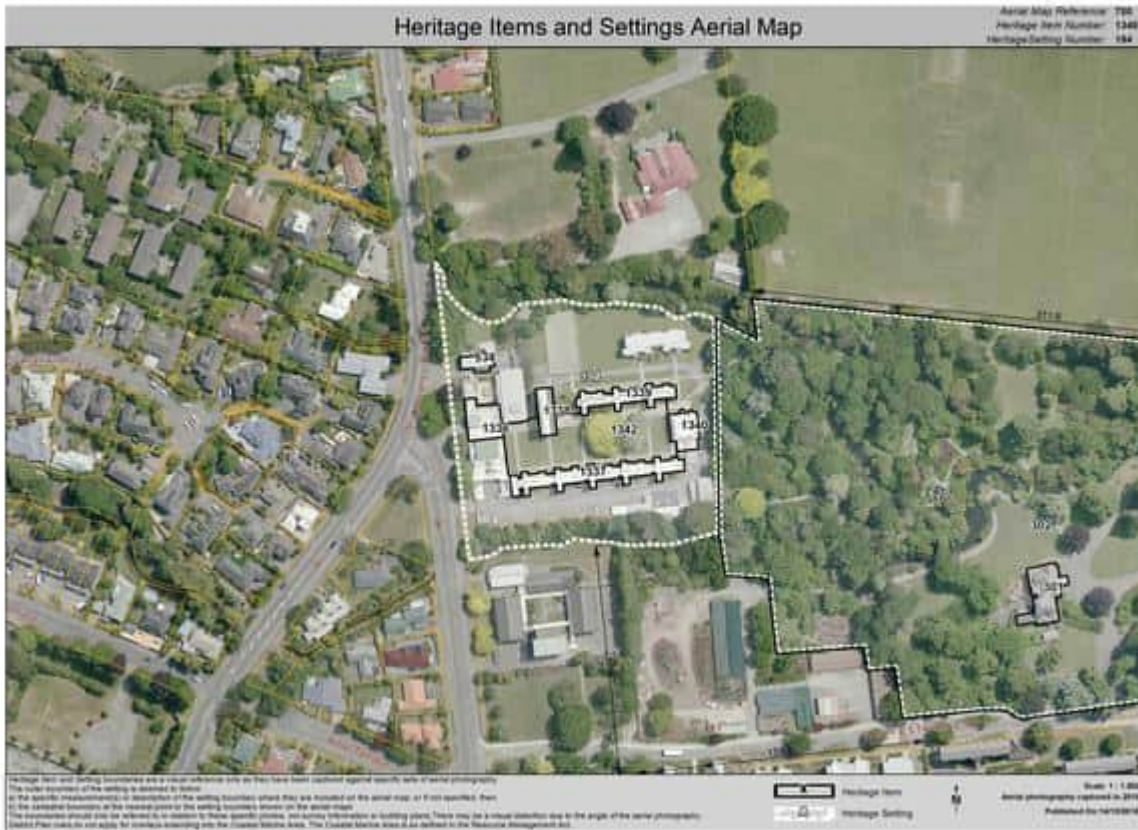




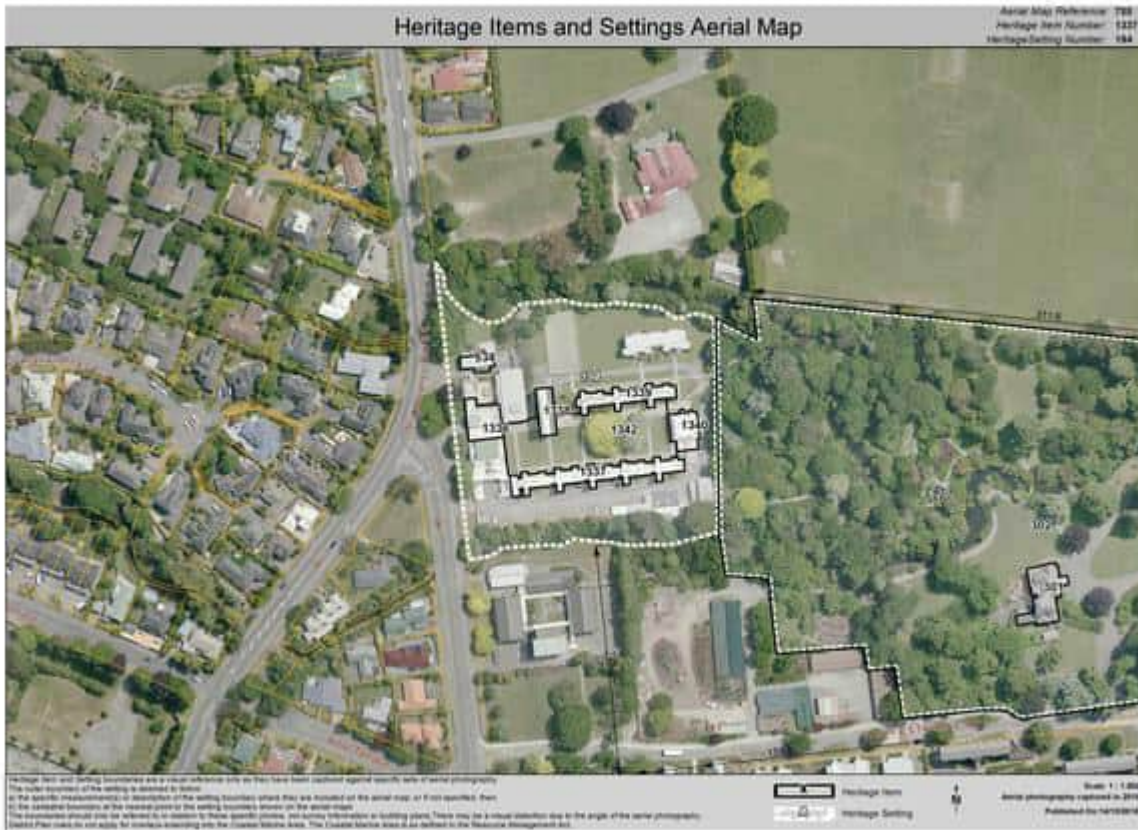


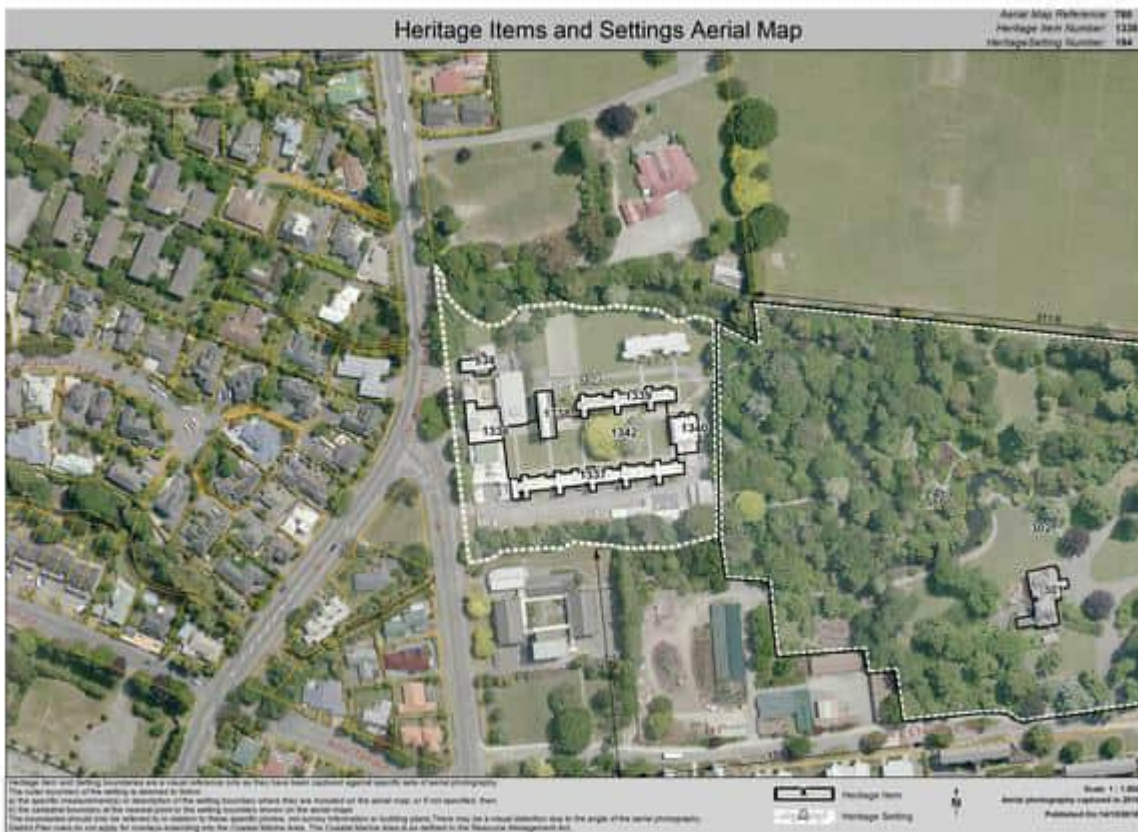






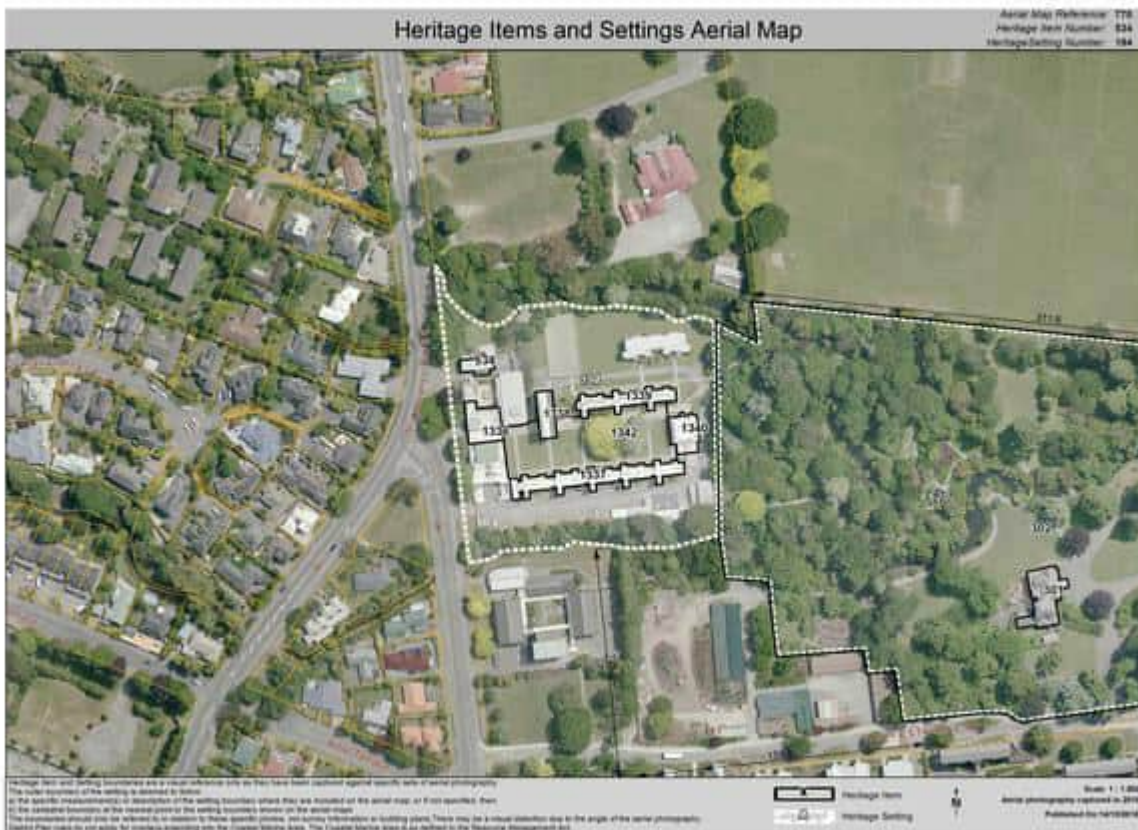




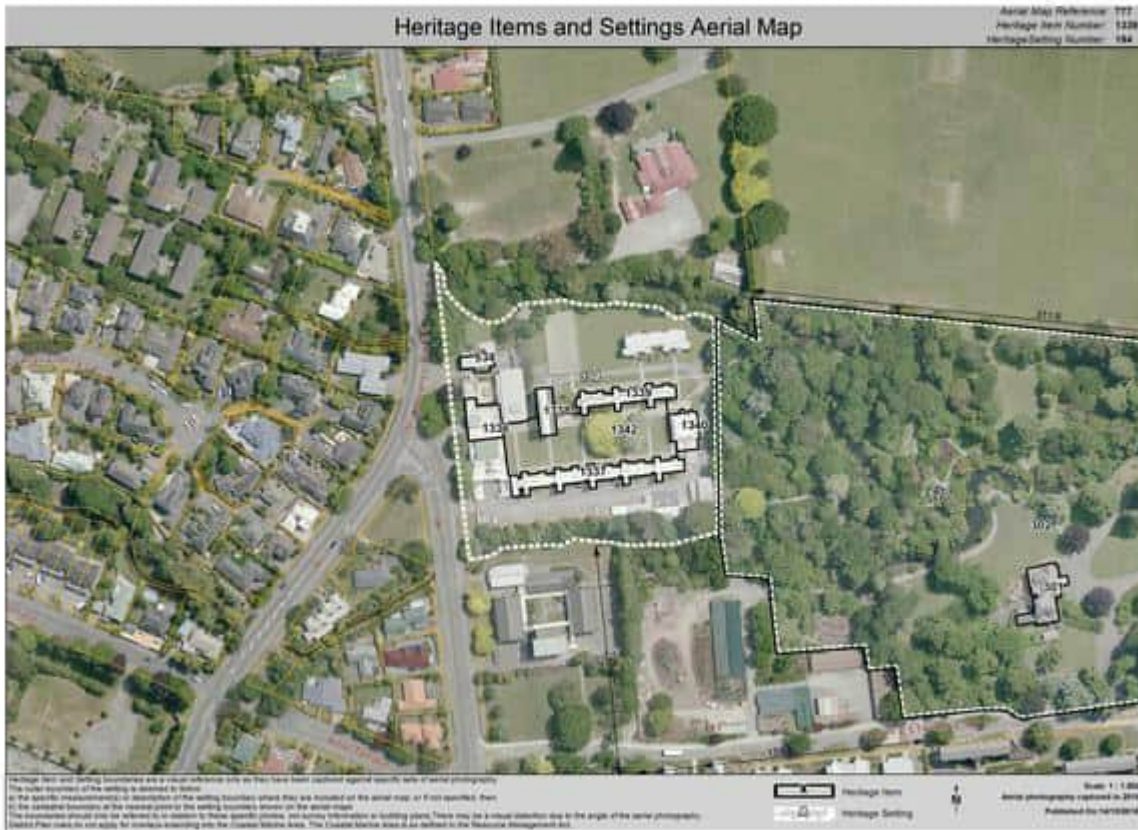




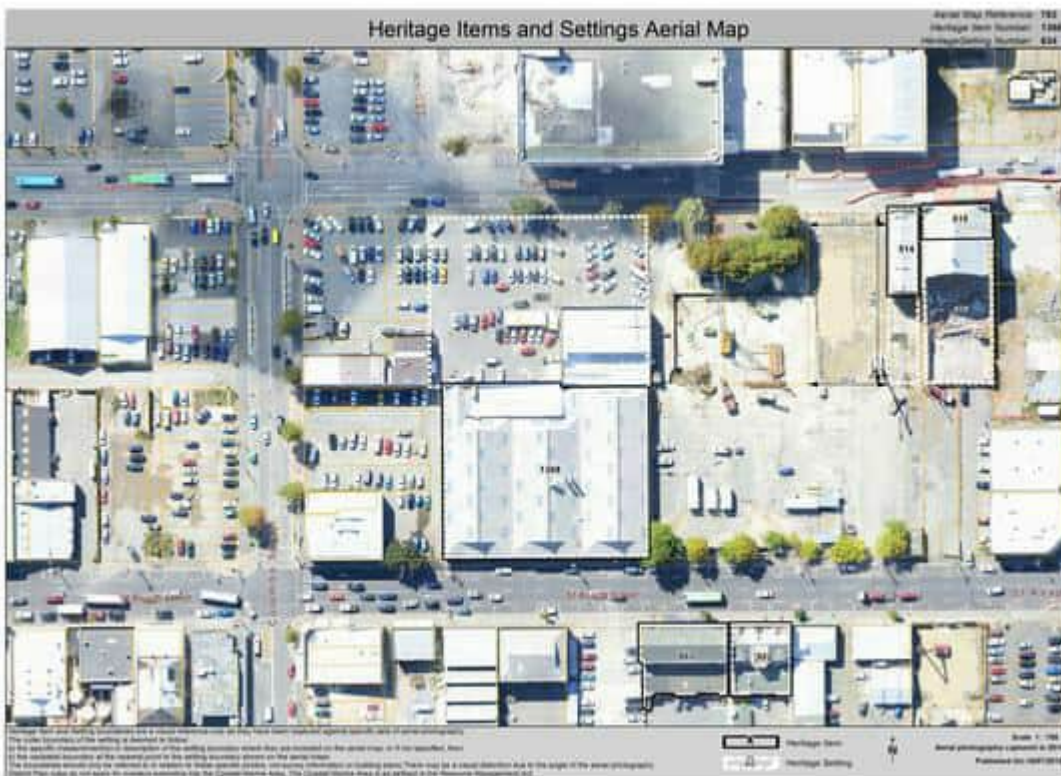




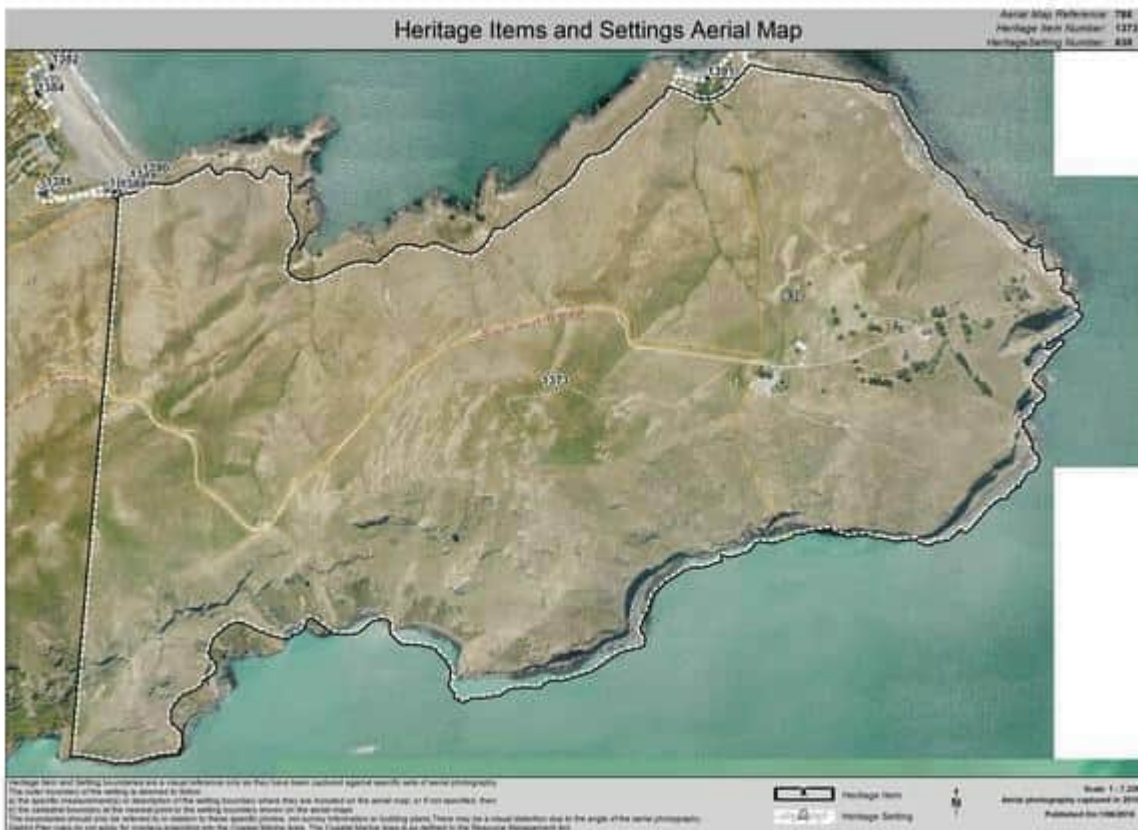


















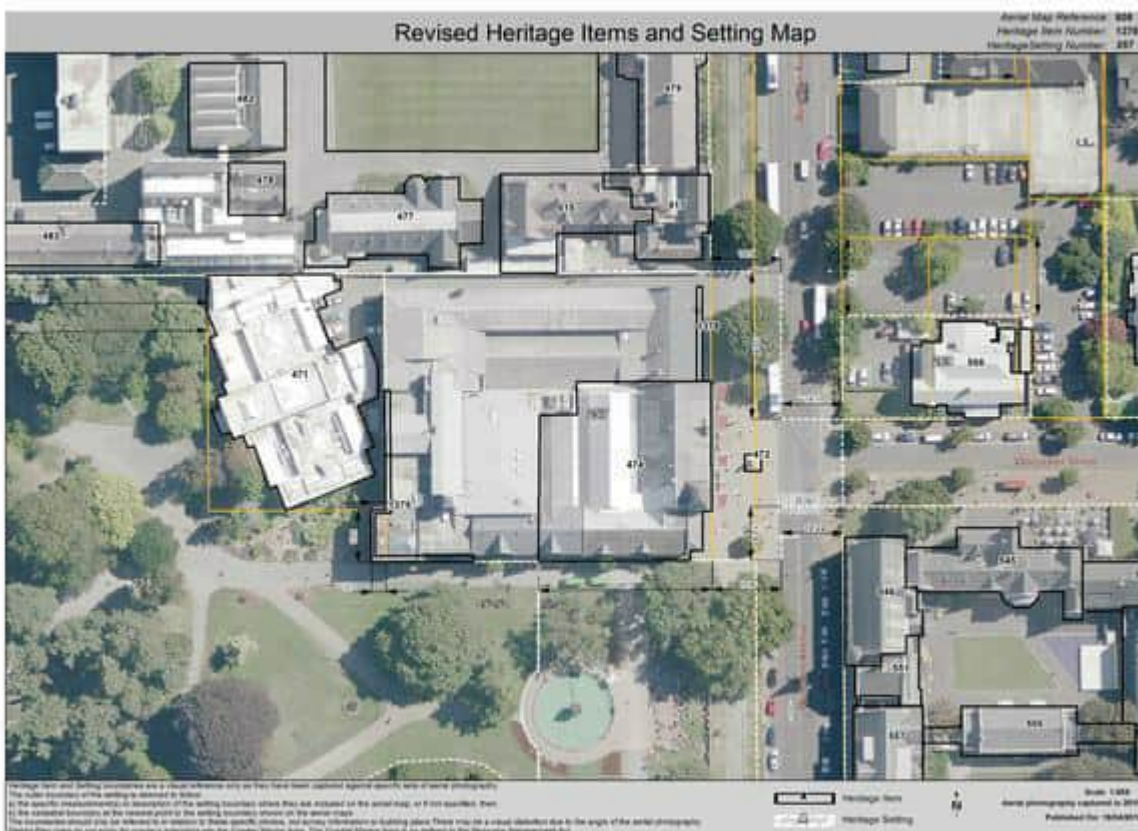




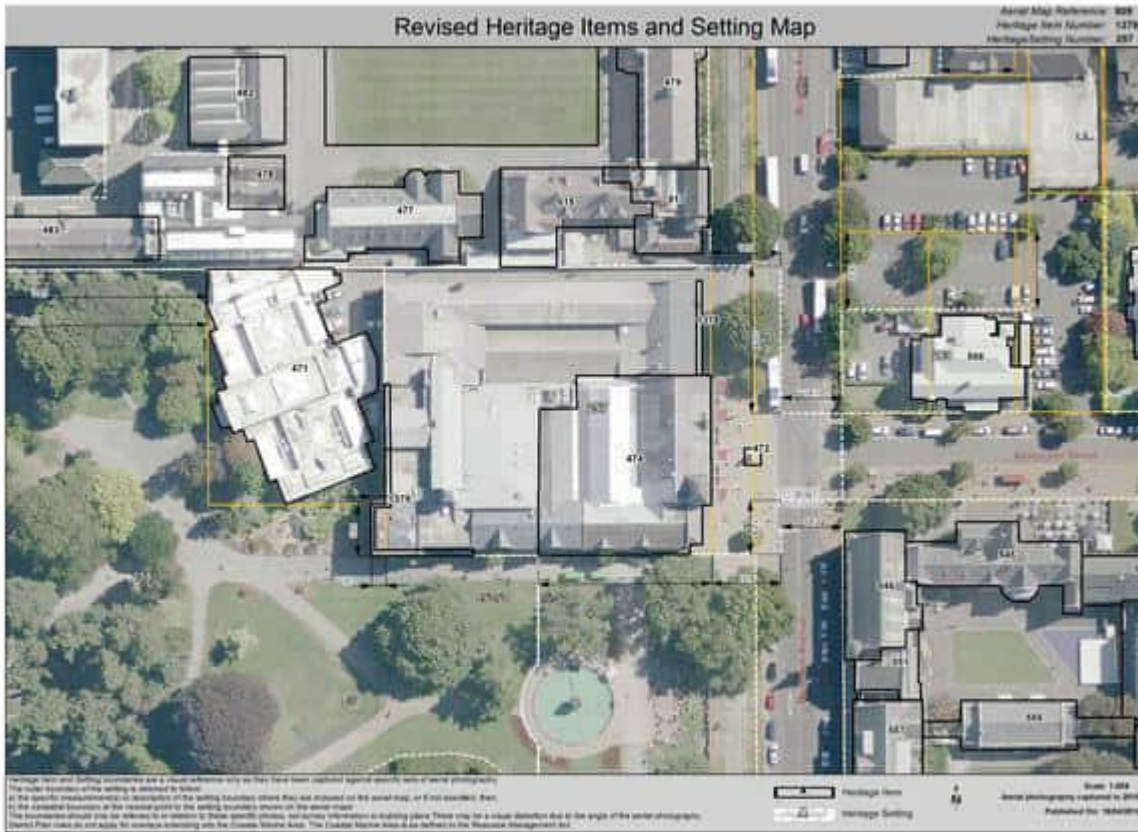






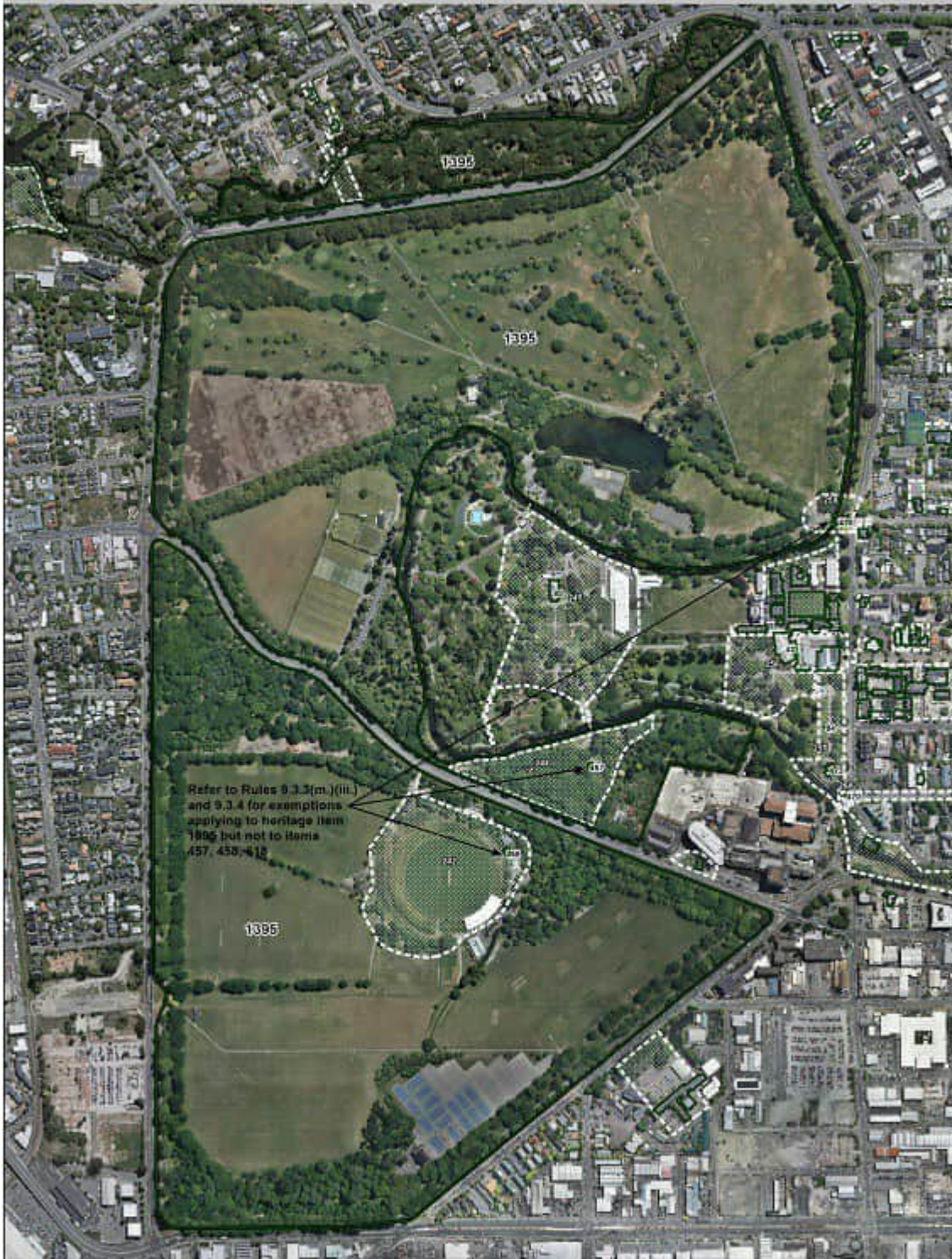


The Christchurch District Plan



Heritage Items and Settings Aerial Map

Aerial Map Reference: 810
Heritage Item Number: 1395



Heritage Item and Setting boundaries are a visual reference only as they have been captured against spoils sets of aerial photography. The outer boundary of the setting is deemed to follow:
 a) the specific measurement(s) or description of the setting boundary where they are included on the aerial map; or if not specified, then:
 b) the cadastral boundary at the nearest point to the setting boundary shown on the aerial maps.
 The boundaries should only be referred to in relation to these specific photos, not survey information or building plans.
 There may be a visual distortion due to the angle of the aerial photography.
 District Plan rules do not apply for overlays extending into the Coastal Marine Area.
 The Coastal Marine Area is as defined in the Resource Management Act.


 Heritage Item
 Scale: 1:6000
 Aerial photography captured in 2016
 Published On: 17/04/2018

