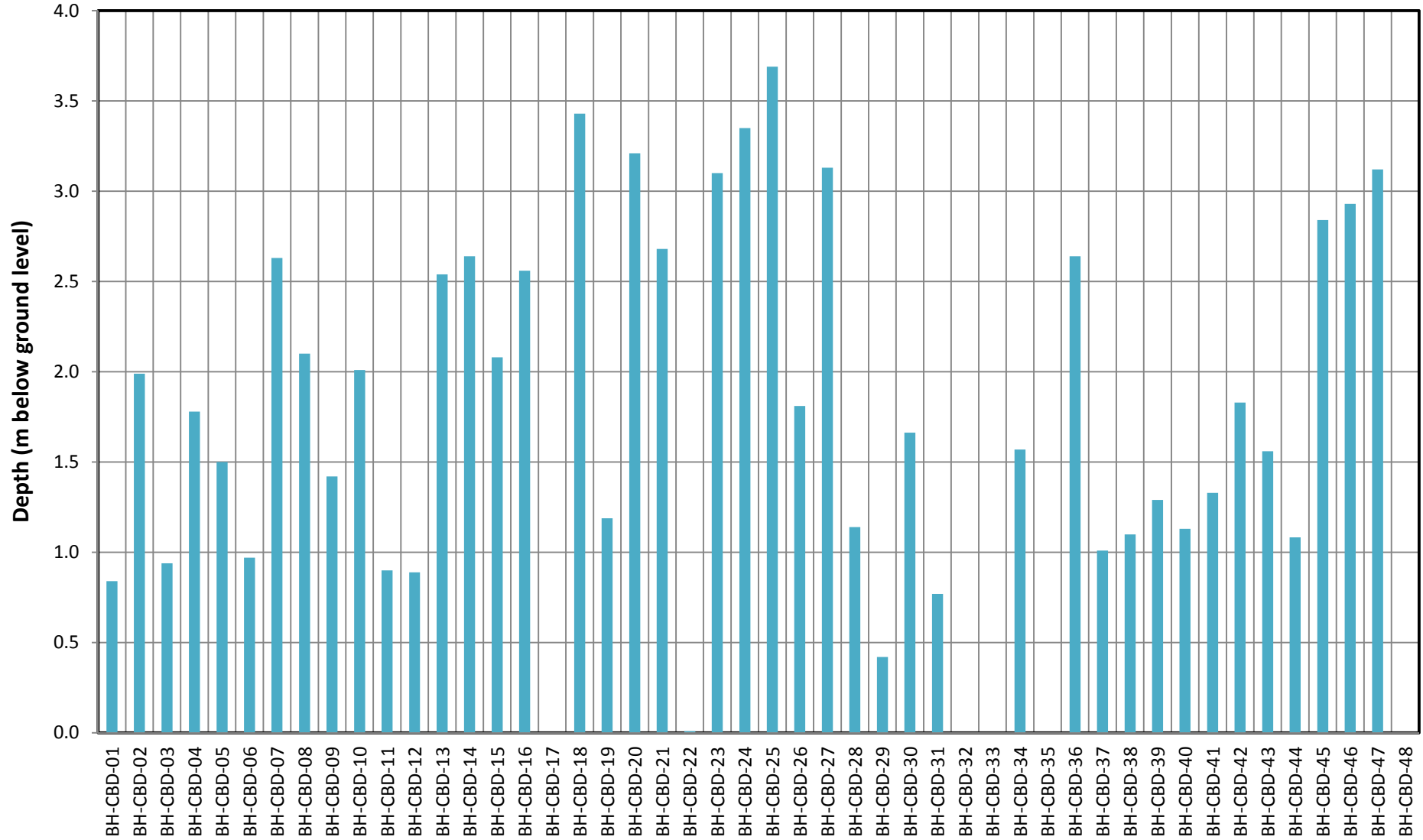
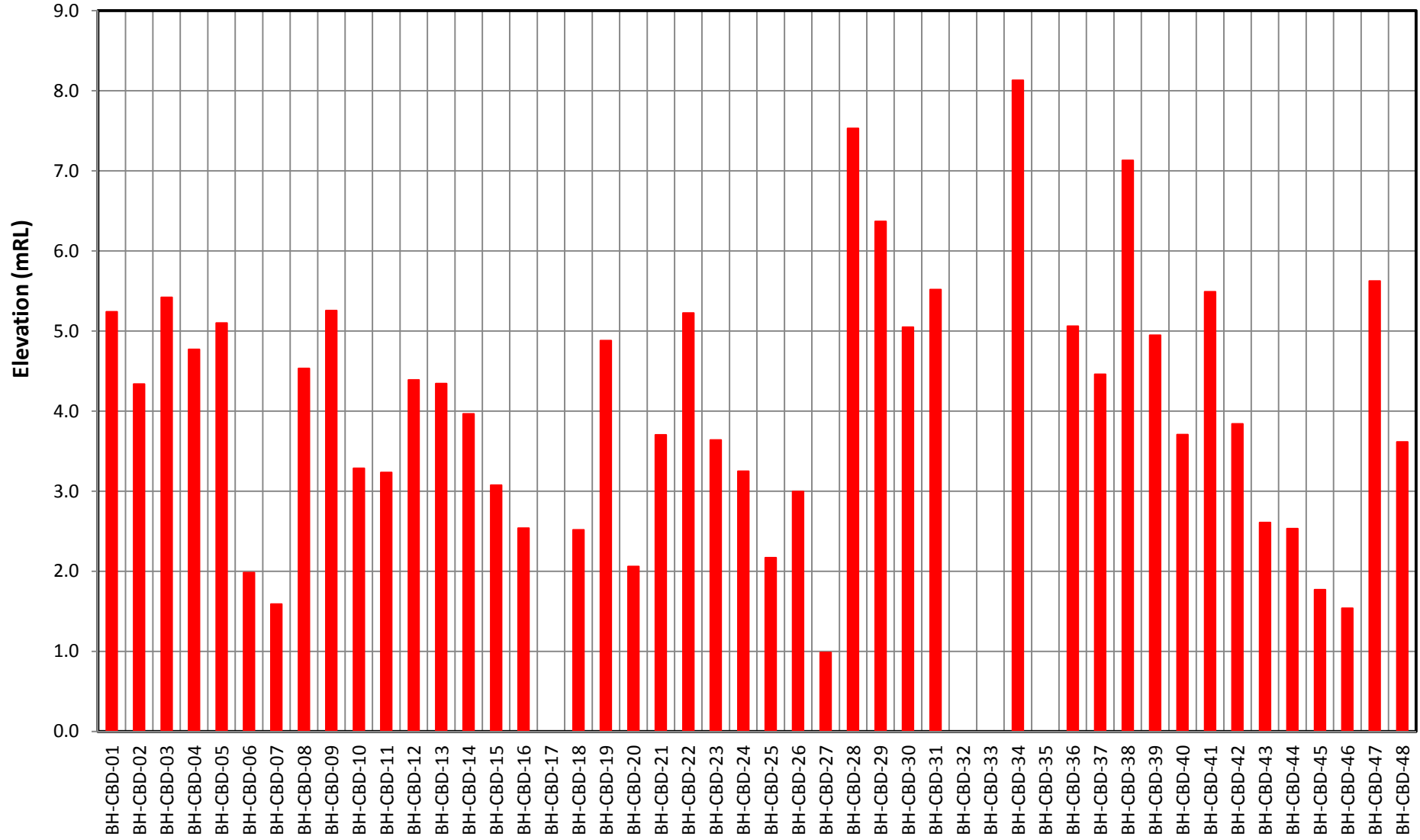


Appendix H: Groundwater Level Monitoring Results

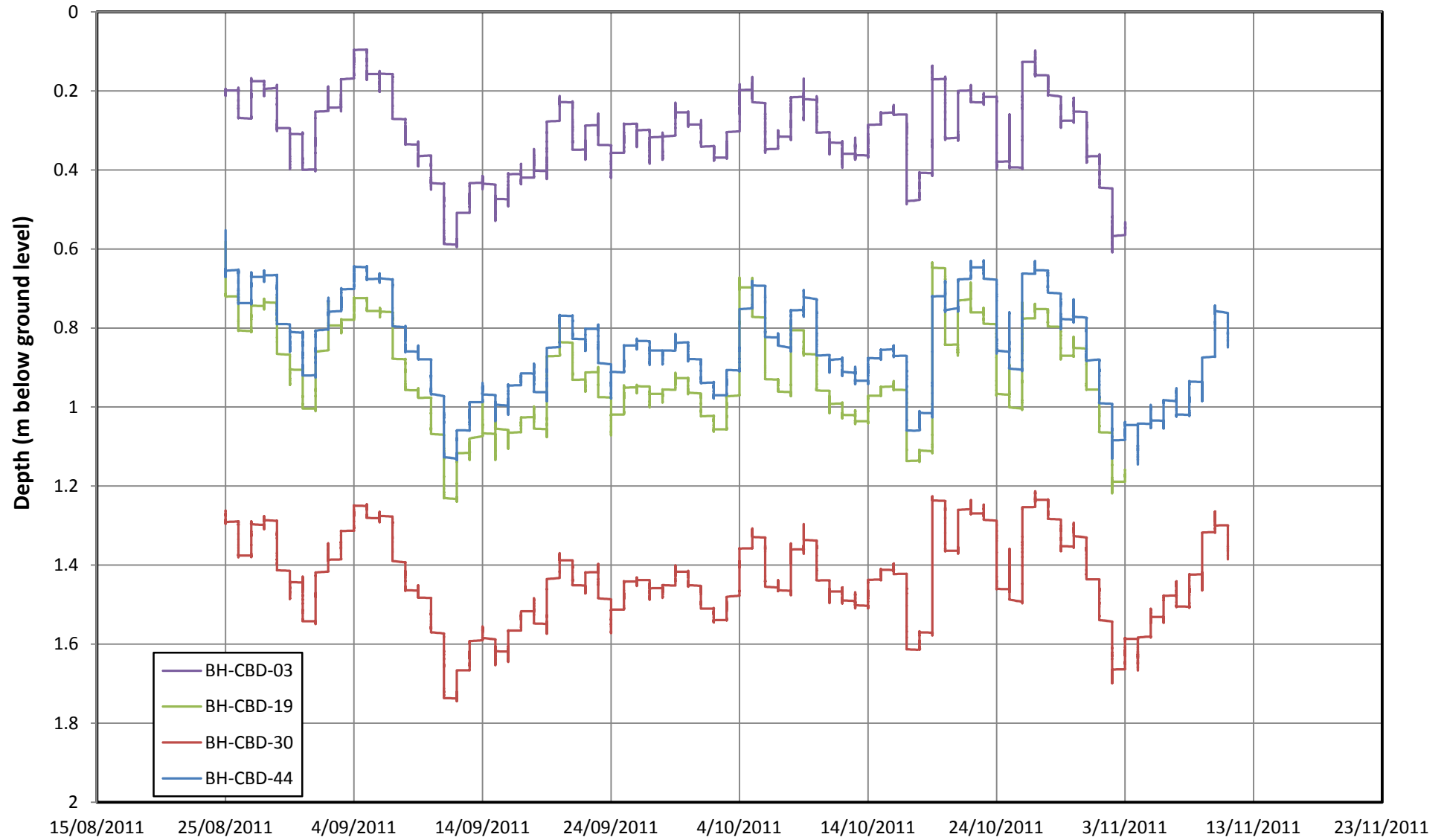
**Figure H1: Maximum Standpipe Groundwater Depths
(August to November 2011)**



**Figure H2: Maximum Standpipe Groundwater Elevations
(August to November 2011)**



**Figure H3: Level Logger Groundwater Depths
(August to November 2011)**



**Figure H4: Level Logger Groundwater Elevations
(August to November 2011)**

