

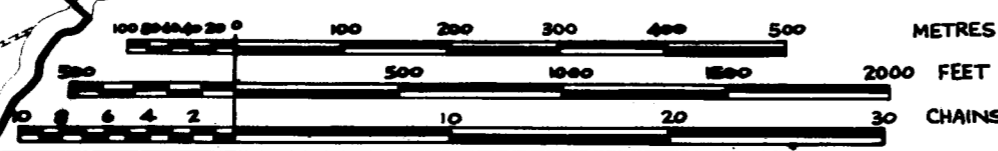
DIAGRAM
Scale: 3 chains to 1 inch

Note: All designated areas have the same zoning as the zone in which they are situated, unless shown otherwise.

NOTATION	
ZONES	
RUR	RURAL ZONE
RES	RESIDENTIAL ZONE
COM	COMMERCIAL ZONE
IND	LIGHT INDUSTRIAL ZONE
DESIGNATED AREAS	
REC	PUBLIC RECREATION AREAS AND OPEN SPACES
REC (PRIV)	PRIVATE RECREATION AREAS AND OPEN SPACES
REC (PROP)	PROPOSED RECREATION AREAS AND OPEN SPACES (STATING USE)
PUBL	PUBLIC OTHER COMMUNITY USES OF LAND AND BUILDINGS
PRIV	PRIVATE OTHER COMMUNITY USES OF LAND AND BUILDINGS
PUBL (PROP)	PROPOSED PUBLIC OTHER COMMUNITY USES OF LAND AND BUILDINGS (STATING USE)
ROAD	ROAD
XXXXXXXX	PROPOSED ROAD CLOSING
~~~~~	WATER
 	PROPOSED ACCESSWAYS
---	PROPOSED ROADS
---	ROAD WIDENING
●●●●●	COUNTY BOUNDARY

ROYDS, SUTHERLAND & McLEAY
CONSULTING ENGINEERS CIVIL
LOMBARD HOUSE STRUCTURAL
71 ARMAGH ST. TOWN PLANNING
CHRISTCHURCH, N.Z. SURVEYING

MOUNT HERBERT COUNTY COUNCIL
DISTRICT PLANNING SCHEME
District Planning Map No 4 Rapaki
DATE: - 1/11/78 NORTH POINT VERTICAL



Pt. RAITO
REC
Scenic

PUBL CEMETERY

RES

PUBL

R4478
Recreation

R4477
Scenic

R.3814
Scenic

REC

RES

RUR

PUBL

PUBL

PUBL

PUBL

PUBL

PUBL

PUBL

PUBL

PUBL

PUBL

PUBL

PUBL

PUBL

PUBL

PUBL

PUBL

PUBL

PUBL

PUBL

PUBL

PUBL

PUBL

PUBL

PUBL

PUBL

PUBL

PUBL

PUBL

PUBL

PUBL

PUBL

PUBL

PUBL

PUBL

PUBL

PUBL

PUBL

PUBL

PUBL

PUBL

PUBL

PUBL

PUBL

PUBL

PUBL

PUBL

PUBL

PUBL

PUBL

PUBL

PUBL

PUBL

PUBL

PUBL

PUBL

PUBL

PUBL

PUBL

PUBL

PUBL

PUBL

PUBL

PUBL

PUBL

PUBL

PUBL

PUBL

PUBL

PUBL

PUBL

PUBL

PUBL

PUBL

PUBL

PUBL

PUBL

PUBL

PUBL

PUBL

PUBL

PUBL

PUBL

PUBL

PUBL

PUBL

PUBL

PUBL

PUBL

PUBL

PUBL

PUBL

PUBL

PUBL

PUBL

PUBL

PUBL

PUBL

PUBL

PUBL

PUBL

PUBL

PUBL

PUBL

PUBL

PUBL

PUBL

PUBL

PUBL

PUBL

PUBL

PUBL

PUBL

PUBL

PUBL

PUBL

PUBL

PUBL

PUBL

PUBL

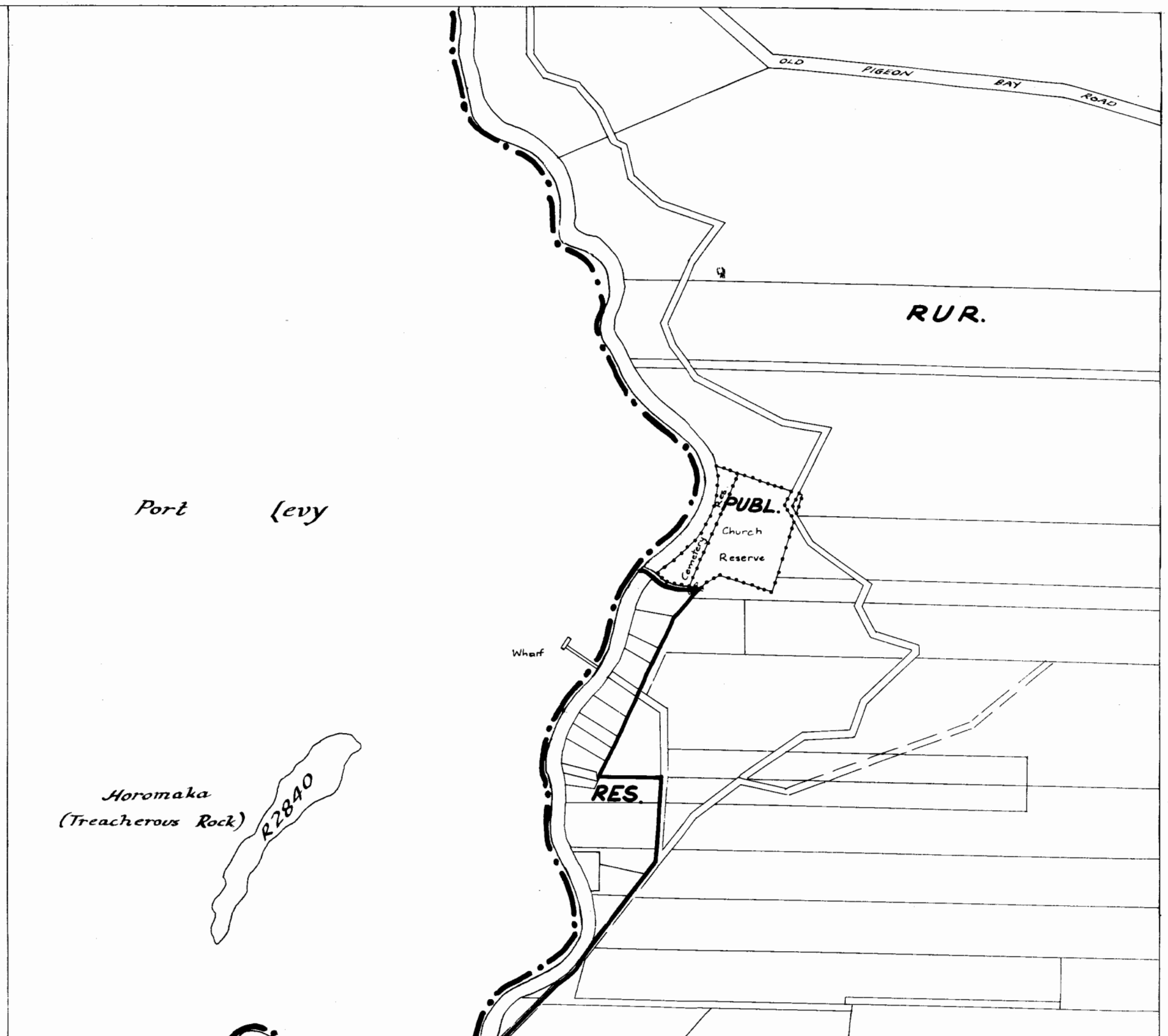
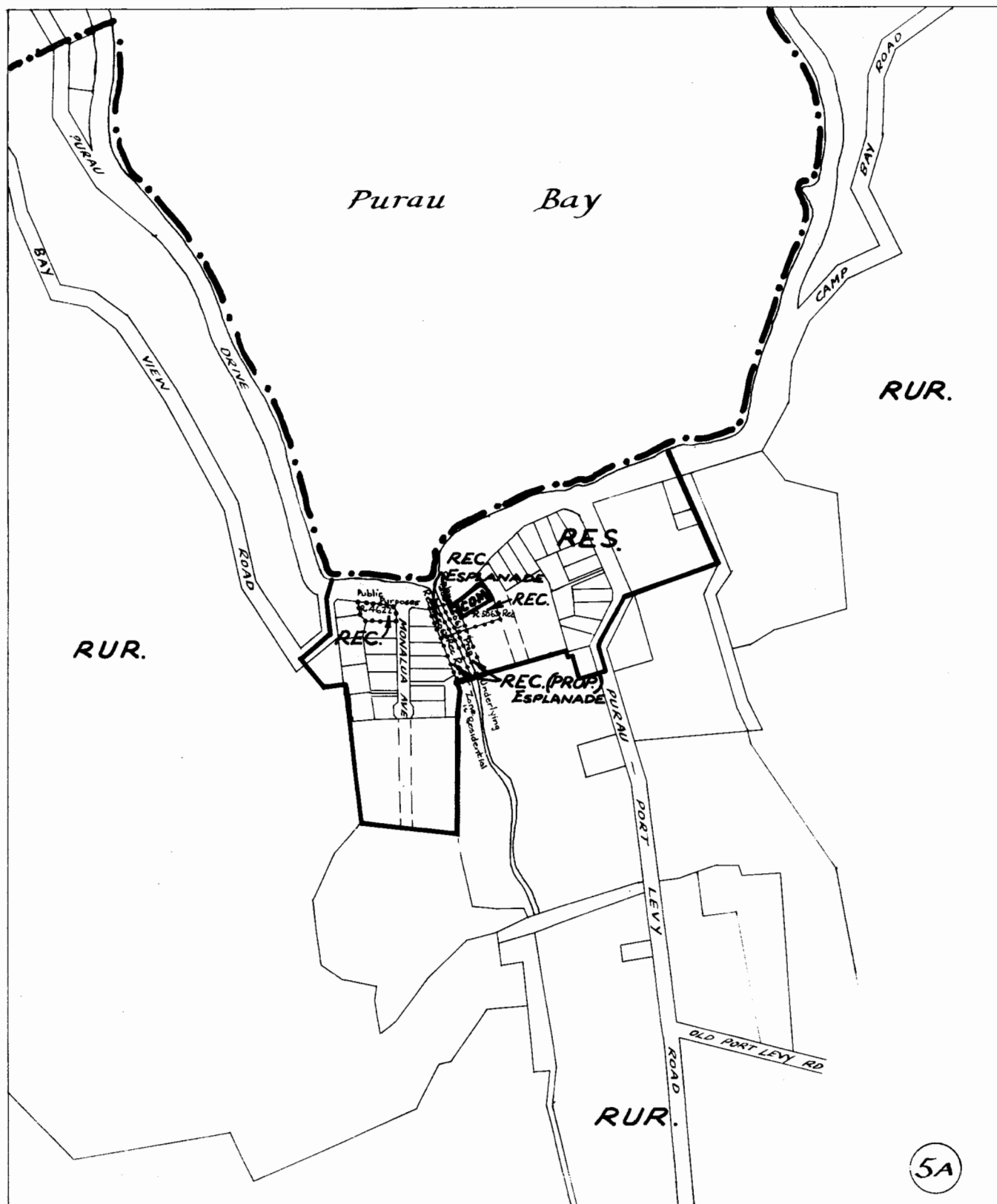
PUBL

PUBL

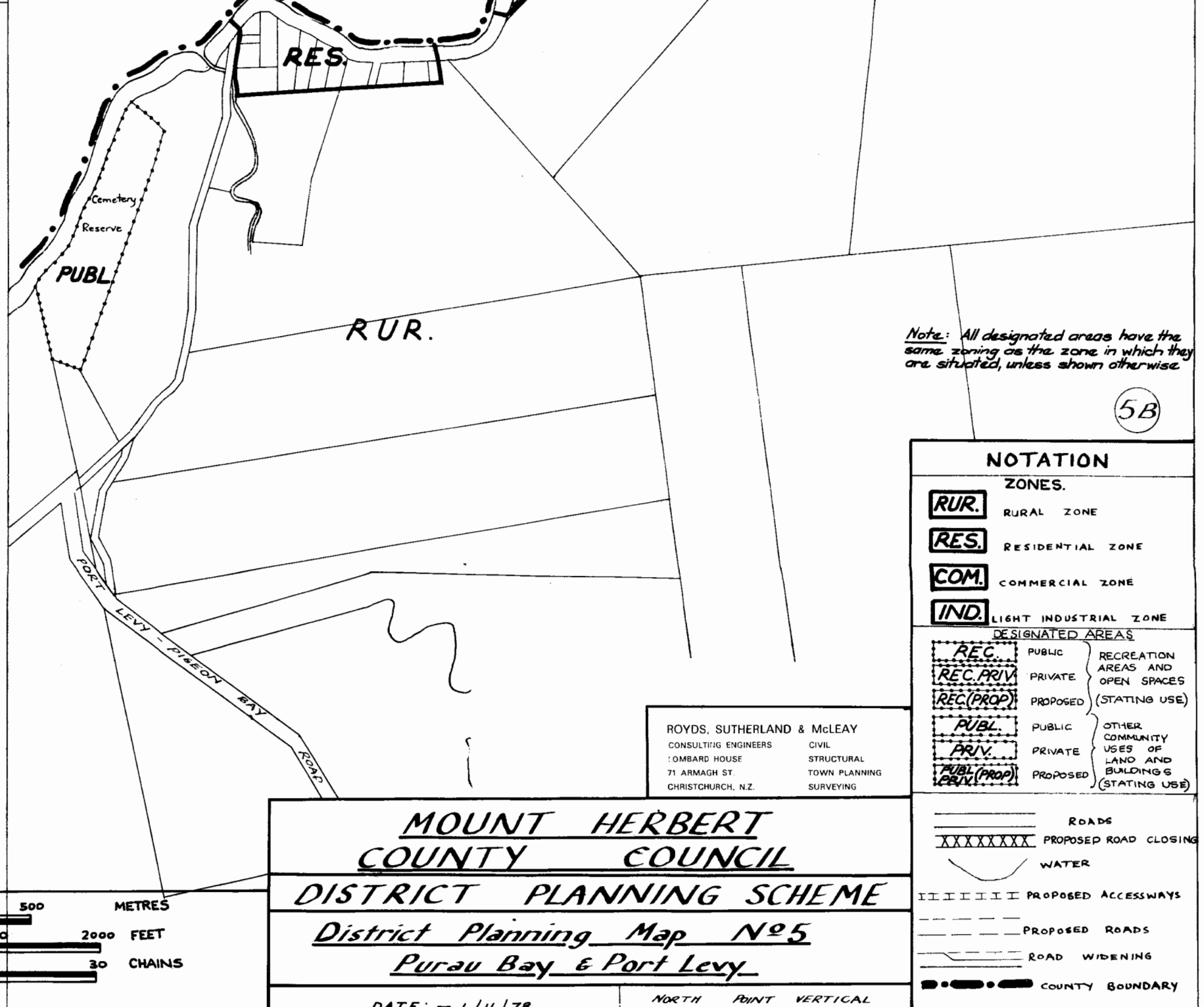
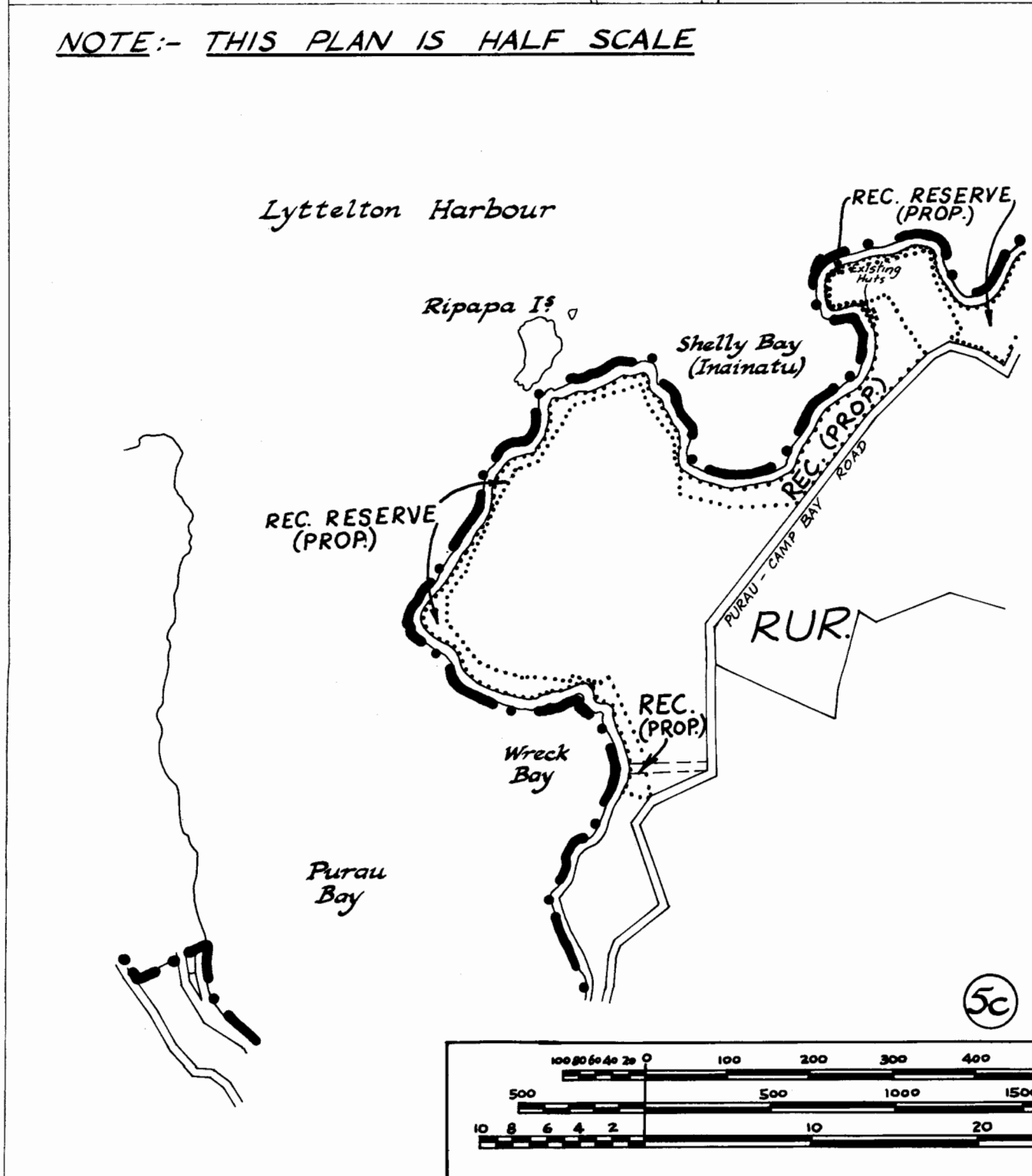
PUBL

PUBL

PUBL



NOTE:- THIS PLAN IS HALF SCALE

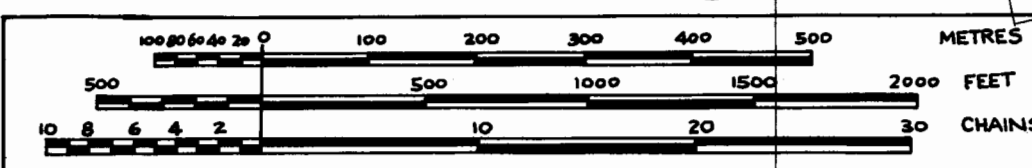


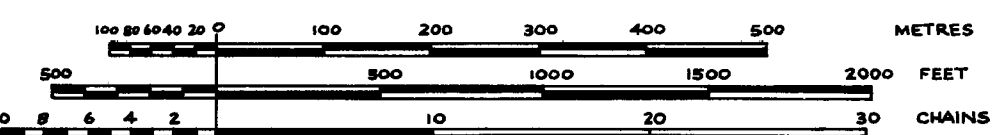
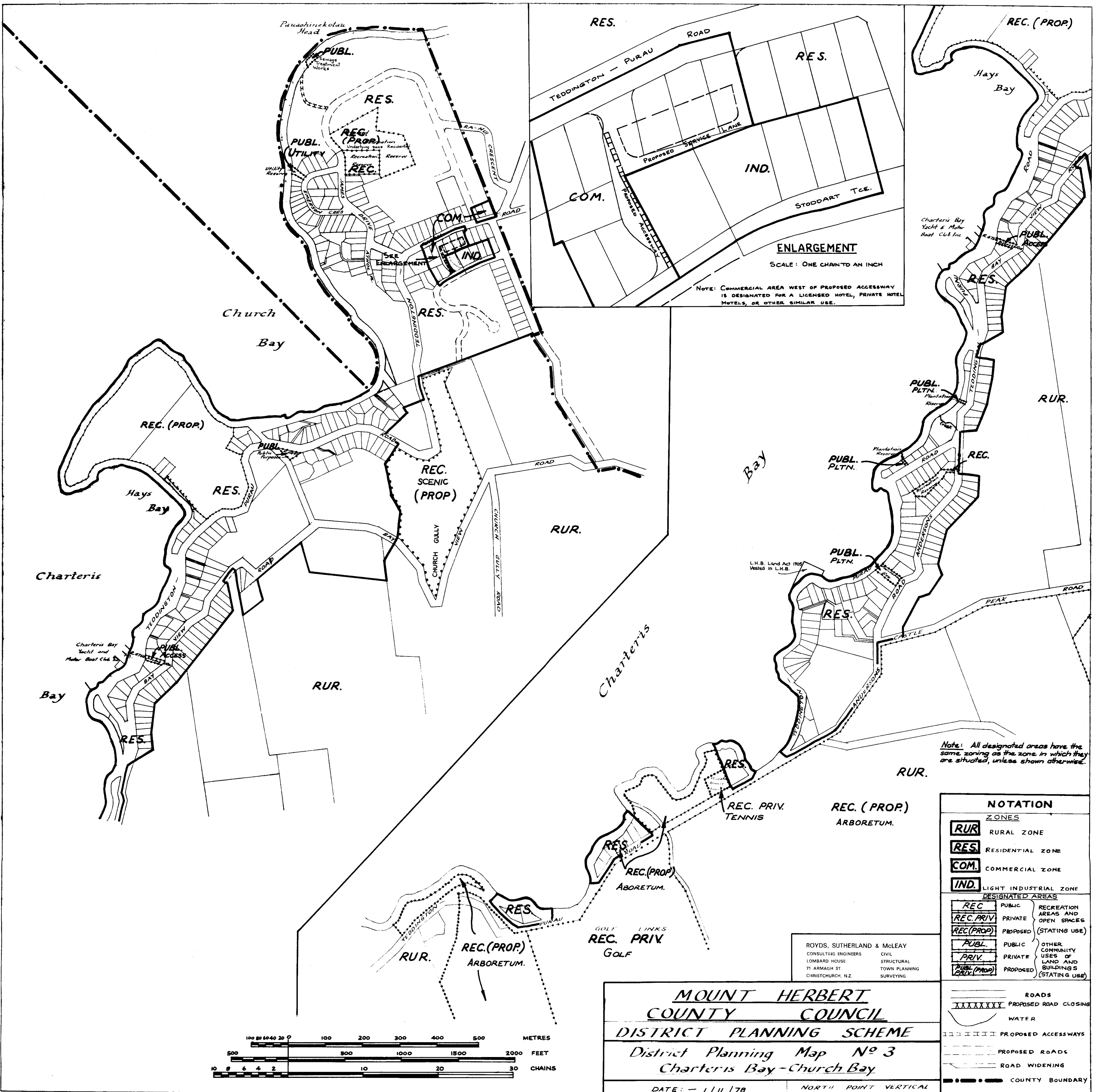
Note: All designated areas have the same zoning as the zone in which they are situated, unless shown otherwise.

NOTATION	
ZONES.	
RUR.	RURAL ZONE
RES.	RESIDENTIAL ZONE
COM.	COMMERCIAL ZONE
IND.	LIGHT INDUSTRIAL ZONE
DESIGNATED AREAS	
REC.	PUBLIC RECREATION AREAS AND OPEN SPACES
REC. (PRIV.)	PRIVATE RECREATION AREAS AND OPEN SPACES
REC. (PROP.)	PROPOSED RECREATION AREAS AND OPEN SPACES (STATING USE)
PUBL.	PUBLIC OTHER COMMUNITY USES OF LAND AND BUILDINGS
PRIV.	PRIVATE OTHER COMMUNITY USES OF LAND AND BUILDINGS
PUBL. (PROP.)	PROPOSED PUBLIC OTHER COMMUNITY USES OF LAND AND BUILDINGS (STATING USE)
PRIV. (PROP.)	PROPOSED PRIVATE OTHER COMMUNITY USES OF LAND AND BUILDINGS (STATING USE)
	ROADS
	PROPOSED ROAD CLOSING
	WATER
	PROPOSED ACCESSWAYS
	PROPOSED ROADS
	ROAD WIDENING
	COUNTY BOUNDARY

ROYDS, SUTHERLAND & McLEAY
CONSULTING ENGINEERS CIVIL
10 BARD HOUSE STRUCTURAL
71 ARMAGH ST. TOWN PLANNING
CHRISTCHURCH, N.Z. SURVEYING

MOUNT HERBERT COUNTY COUNCIL
DISTRICT PLANNING SCHEME
District Planning Map No 5
Purau Bay & Port Levy
DATE: - 1/11/78 NORTH PRINT VERTICAL





**MOUNT HERBERT
COUNTY COUNCIL**
DISTRICT PLANNING SCHEME
*District Planning Map No 3
Charteris Bay - Church Bay*

DATE: - 1/11/78 NORTH POINT VERTICAL

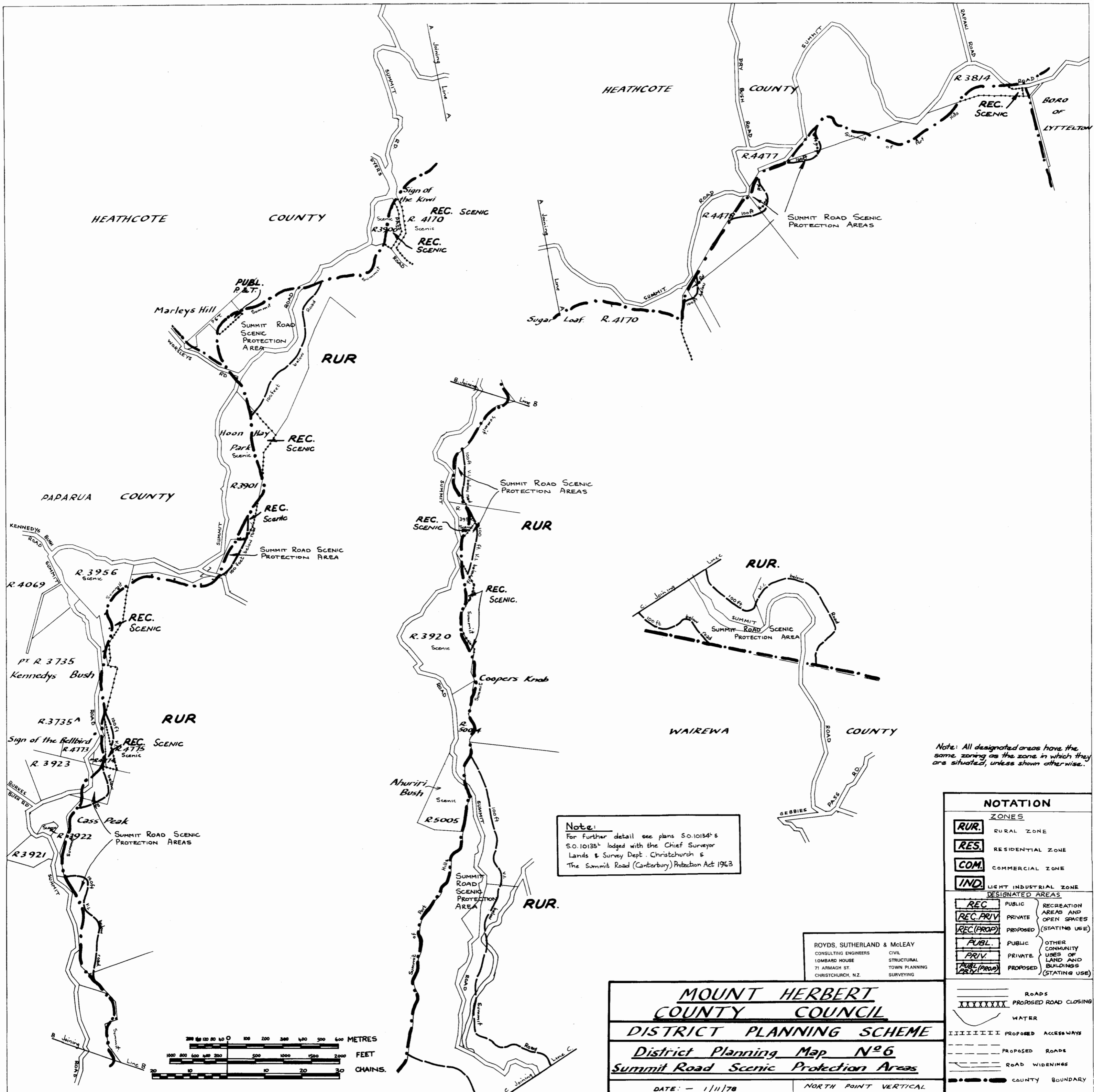
NOTATION	
ZONES	
RUR	RURAL ZONE
RES	RESIDENTIAL ZONE
COM	COMMERCIAL ZONE
IND	LIGHT INDUSTRIAL ZONE
DESIGNATED AREAS	
REC	PUBLIC RECREATION AREAS AND OPEN SPACES
REC.PRIV	PRIVATE RECREATION AREAS AND OPEN SPACES
REC.(PROP)	PROPOSED RECREATION AREAS AND OPEN SPACES (STATING USE)
PUBL	PUBLIC OTHER COMMUNITY USES OF LAND AND BUILDINGS
PRIV	PRIVATE OTHER COMMUNITY USES OF LAND AND BUILDINGS
PUBL.(PROP)	PROPOSED OTHER COMMUNITY USES OF LAND AND BUILDINGS (STATING USE)
ROADS	
—————	ROADS
XXXXXXXXXX	PROPOSED ROAD CLOSING
~~~~~	WATER
-----	PROPOSED ACCESSWAYS
-----	PROPOSED ROADS
-----	ROAD WIDENING
-----	COUNTY BOUNDARY

ROYDS, SUTHERLAND & MCLEAY  
CONSULTING ENGINEERS CIVIL  
LOMBARD HOUSE STRUCTURAL  
71 ARMAGH ST. TOWN PLANNING  
CHRISTCHURCH, N.Z. SURVEYING

NOTE: COMMERCIAL AREA WEST OF PROPOSED ACCESSWAY IS DESIGNATED FOR A LICENSED HOTEL, PRIVATE HOTEL, MOTELS, OR OTHER SIMILAR USE.

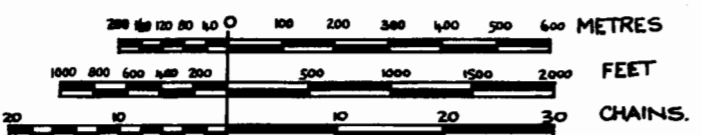
Note: All designated areas have the same zoning as the zone in which they are situated, unless shown otherwise.

**ENLARGEMENT**  
SCALE: ONE CHAIN TO AN INCH



**Note:**  
 For further detail see plans S.O.10134's  
 S.O.10135's lodged with the Chief Surveyor  
 Lands & Survey Dept. Christchurch &  
 The Summit Road (Canterbury) Protection Act 1963

*Note: All designated areas have the same zoning as the zone in which they are situated, unless shown otherwise.*



ROYDS, SUTHERLAND & McLEAY  
 CONSULTING ENGINEERS CIVIL  
 LOMBARD HOUSE STRUCTURAL  
 71 ARMAGH ST. TOWN PLANNING  
 CHRISTCHURCH, N.Z. SURVEYING

**MOUNT HERBERT COUNTY COUNCIL**  
**DISTRICT PLANNING SCHEME**  
**District Planning Map No. 6**  
**Summit Road Scenic Protection Areas**

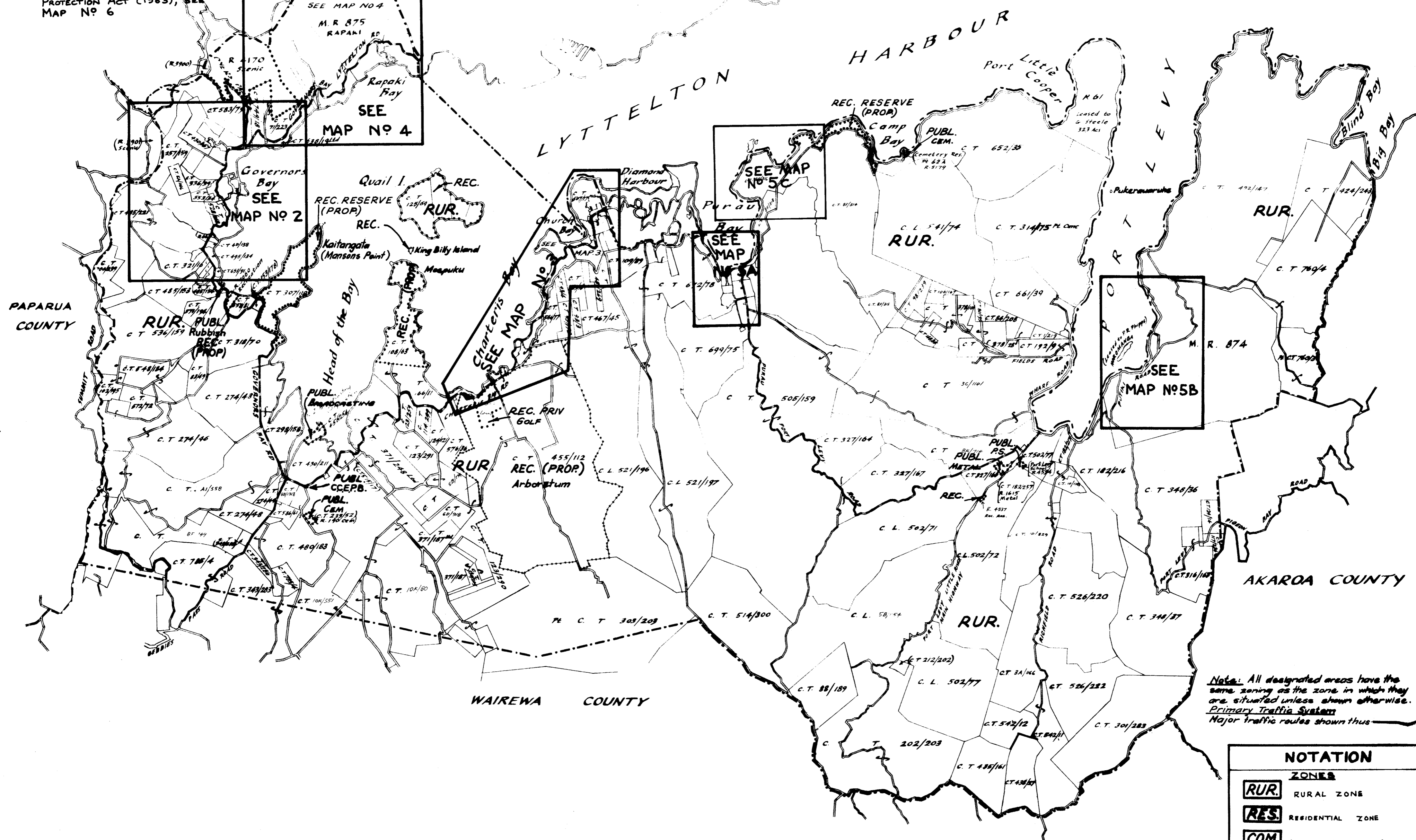
DATE: - 1/11/78 NORTH POINT VERTICAL

NOTATION	
<b>ZONES</b>	
<b>RUR.</b>	RURAL ZONE
<b>RES.</b>	RESIDENTIAL ZONE
<b>COM.</b>	COMMERCIAL ZONE
<b>IND.</b>	LIGHT INDUSTRIAL ZONE
<b>DESIGNATED AREAS</b>	
<b>REC.</b>	PUBLIC RECREATION AREAS AND OPEN SPACES
<b>REC.PRIV.</b>	PRIVATE RECREATION AREAS AND OPEN SPACES
<b>REC.(PROP)</b>	PROPOSED RECREATION AREAS AND OPEN SPACES (STATING USE)
<b>PUBL.</b>	PUBLIC OTHER COMMUNITY USES OF LAND AND BUILDINGS
<b>PRIV.</b>	PRIVATE OTHER COMMUNITY USES OF LAND AND BUILDINGS
<b>PUBL.(PROP)</b>	PROPOSED PUBLIC OTHER COMMUNITY USES OF LAND AND BUILDINGS (STATING USE)
<b>PRIV.(PROP)</b>	PROPOSED PRIVATE OTHER COMMUNITY USES OF LAND AND BUILDINGS (STATING USE)
	ROADS
	PROPOSED ROAD CLOSING
	WATER
	PROPOSED ACCESSWAYS
	PROPOSED ROADS
	ROAD WIDENINGS
	COUNTY BOUNDARY

HEATHCOTE COUNTY

BOROUGH OF LYTTELTON

NOTE: FOR AREAS AFFECTED BY SUMMIT ROAD (CANTERBURY) PROTECTION ACT (1963), SEE MAP NO 6

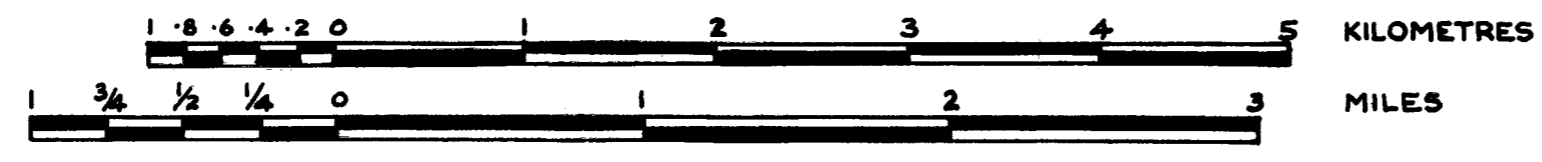


Note: All designated areas have the same zoning as the zone in which they are situated unless shown otherwise.  
 Primary Traffic System  
 Major traffic routes shown thus

**NOTATION**

ZONES	
<b>RUR.</b>	RURAL ZONE
<b>RES.</b>	RESIDENTIAL ZONE
<b>COM.</b>	COMMERCIAL ZONE
<b>IND.</b>	LIGHT INDUSTRIAL ZONE
DESIGNATED AREAS	
<b>REC.</b>	PUBLIC RECREATION AREAS AND OPEN SPACES
<b>REC.PRIV.</b>	PRIVATE RECREATION AREAS AND OPEN SPACES
<b>REC.(PROP.)</b>	PROPOSED RECREATION AREAS AND OPEN SPACES (STAGING USE)
<b>PUBL.</b>	PUBLIC OTHER COMMUNITY USES OF LAND AND BUILDINGS (STAGING USE)
<b>PRIV.</b>	PRIVATE OTHER COMMUNITY USES OF LAND AND BUILDINGS (STAGING USE)
<b>PUBL.(PROP.)</b>	PROPOSED PUBLIC OTHER COMMUNITY USES OF LAND AND BUILDINGS (STAGING USE)
<b>PRIV.(PROP.)</b>	PROPOSED PRIVATE OTHER COMMUNITY USES OF LAND AND BUILDINGS (STAGING USE)

ROYDS, SUTHERLAND & McLEAY  
 CONSULTING ENGINEERS CIVIL  
 LOMBARD HOUSE STRUCTURAL  
 71 ARMAGH ST. TOWN PLANNING  
 CHRISTCHURCH, N.Z. SURVEYING



**MOUNT HERBERT COUNTY COUNCIL**  
**DISTRICT PLANNING SCHEME**  
**District Planning Map No 1**  
**The Mt. Herbert County**

—	ROADS
XXXXXX	PROPOSED ROAD CLOSING
~~~~~	WATER
	PROPOSED ACCESSWAYS
---	PROPOSED ROADS
---	ROAD WIDENING
-----	COUNTY BOUNDARY

For areas affected by Summit Road (Canterbury) Protection Act 1963 See District Planning Map No 6

DATE: — 1/11/78 NORTH POINT VERTICAL