

Christchurch City Council Representation Review

Final Proposal for the 2022 Local Authority Election

Final Proposal for Christchurch City Council

1. The Final Proposal reflects the general consensus of elected members; that the current arrangement is the preferred representation model, though with small changes to ward boundaries to bring them into line with the requirements for population equality under the legislation and a reduction in community boards to six in total.
2. The rationale for this approach takes into account:
 - The comprehensive approach of the review for the 2016 election to address the profound effect the earthquakes had on Christchurch's population and on the need for fair representation.
 - Feedback during the development of the initial proposal from elected members and others, that city-based community boards of either two or three wards creates an uneven distribution of resources, workload and perceived ability to fairly represent the community.
 - The consultation and hearings undertaken on the initial proposal. The Council received 226 submissions on the initial proposal and heard 41 oral submissions. The majority of submitters expressed support for most aspects of the initial proposal and the reasons put forward in the proposal. A number of issues were raised and considered by the Council, including ward boundaries, multi-member wards, community boards and the Banks Peninsula ward. The Council's decisions on these matters resulted in further changes to ward boundaries. Some amendments were as a direct result of a request from a submitter whereas others were as a consequence of other changes to the ward boundaries requiring the population to be rebalanced to maintain the +/-10% rule for fair and effective representation. These changes are incorporated in this final proposal.
 - The Banks Peninsula ward does not comply with the +/-10 per cent fair representation requirement of section 19V(2). This ward is sparsely populated and some parts are distinct culturally, historically, geographically, and economically. The Banks Peninsula ward warrants a single member and should be considered as unique and an isolated community.

Consultation on the Initial Proposal

3. This final proposal reflects the Council's consideration and decisions following the statutory consultation and consideration of submissions on the initial proposal. It incorporates adjustments to the boundaries between wards. There have been no changes to the proposed representation, number of members, wards and community boards or the Banks Peninsula ward.

4. The following changes to ward boundaries from the initial proposal, as decided by the Council, are as a result of requests from submitters to retain communities together, and consequential changes to give effect to these boundary adjustments. These changes comply with the fair representation population thresholds and the requirement that ward boundaries must align with the statistical meshblock areas.
 - No change to the current boundary between the Hornby, Harewood and Waimairi wards, retaining Broomfield in the Hornby ward.
 - An amendment to the boundary between the Riccarton and Hornby wards in the vicinity of Riccarton Racecourse.
 - Amendments to the boundary between the Hornby and Halswell wards.
 - No change to the current boundary between the Cashmere and Halswell wards, retaining the Kennedys Bush area in the Halswell ward.
 - A change to the boundary between the Riccarton and Waimairi wards, retaining the university campus within the Riccarton ward.
 - No change to the current boundary between the Halswell and Spreydon wards.
 - An amendment to the boundary between the Spreydon and Heathcote wards.
 - A change to the boundary between the Heathcote ward and Cashmere ward, retaining Rapaki Road within the same ward.
 - A change to the boundary between the Fendalton and Papanui wards, and the Fendalton and Innes wards.
 - No change to the current northern boundary of the Papanui ward, keeping Redwood Springs within the ward.
 - A change to the boundary of the Innes and Harewood wards to balance other changes.
 - A change to the boundary between the Innes and Papanui wards to balance the population.
 - A change to the boundary between the Linwood and Central wards to retain communities within a single ward.
 - A change to the boundary between the Central and Burwood wards to retain the Richmond community within a single ward.
5. The following representation arrangements for future local body elections, including those in 2022 and 2025 are:

Council representation

6. We propose:
 - Christchurch City Council comprise a mayor and 16 councillors.
 - The members of the Christchurch City Council, other than the mayor, continue to be elected by the ward system.
 - That the Banks Peninsula ward warrants a single member because Banks Peninsula is an isolated community in terms of section 19V(3) of the Local Electoral Act 2001.

Wards

7. Section 19V(2) of the Local Electoral Act 2001 requires the population to comply with the ‘+/-10 per cent rule’ for fair representation. Ward boundaries must coincide with the boundaries of the current statistical meshblock areas determined by Statistics New Zealand and used for parliamentary electoral purposes. Where practicable, ward boundaries should also coincide with any local board area or community boundaries.
8. Apart from Banks Peninsula, the population that each member represents in this Initial Proposal is within the range of 24,651 +/-10 per cent. This meant that we had to adjust some of the existing ward boundaries to ensure the fair representation requirements are met.
9. The city continues to be divided into 16 wards with the population of each ward electing one member. The boundaries of each ward are set out in the attached maps.
10. The names of the wards are retained and are set out in the table below together with the population each member will represent:

Wards, elected members and population per member:

Ward	Members	Pop. Per Member	+/- 10%
Banks Peninsula	1	9,400	-62
Burwood	1	24,780	1
Cashmere	1	26,390	7
Central	1	24,020	-3
Coastal	1	26,490	7
Fendalton	1	25,390	3
Halswell	1	26,360	7
Harewood	1	26,010	6
Heathcote	1	26,110	6
Hornby	1	25,130	2
Innes	1	25,320	3
Linwood	1	24,780	1
Papanui	1	26,140	6
Riccarton	1	26,490	7
Spreydon	1	27,100	10
Waimairi	1	24,500	-1

Communities of interest

11. Communities of interest take into account distinct and recognisable geographical boundaries. They also take into account similarities in activities and characteristics of the residents of a community and services in an area. Wards may contain more than one distinct community of interest, but these communities must have sufficient commonalities to be grouped together.
12. Effective representation is not defined in the LEA but relates to representation for identified communities of interest. This needs to take account of the nature and locality of those communities of interest and the size, nature and diversity of the district as a whole.
13. Known existing communities of interest have been retained where possible, however some new and developing communities of interest have been identified. These are largely residential neighbourhoods that are new or have been significantly developed since the last representation review.
14. The 16 wards reflect the following identified communities of interest:

Table of Communities by ward

Communities in bold signal that the community may be split across two or more wards. As there are no official suburb boundaries in Christchurch (with the exception of Cracroft), this is open to a certain level of interpretation.

Ward	Communities	Statistical Area 2 Name	Statistical Area 2 ID
Banks Peninsula	Akaroa, Barrys Bay, Childrens Bay, Duvauchelle, French Farm, Lavericks Bay, Le Bons Bay, Little Akaloa, Okains Bay, Pigeon Bay, Robinsons Bay, Wainui, Cass Bay, Corsair Bay, Lyttelton, Diamond Harbour, Governors Bay, Purau, Rapaki, Teddington, Birdlings Flat, Lake Ellesmere, Little River, Prices Valley	Akaroa, Akaroa Harbour, Banks Peninsula South, Diamond Harbour, Eastern Bays-Banks Peninsula, Governors Bay, Inland water Lake Ellesmere/Te Waihora South, Inlet Akaroa Harbour, Inlet Port Lyttelton, Inlets other Christchurch City, Lyttelton, Port Hills, Teddington	333500, 333300, 333100, 332900, 333200, 332200, 333000, 333400, 332600, 332300, 332500, 331600, 332800
Burwood	Aranui, Avondale, Avonside , Bexley , Burwood, Dallington, Marshland , Parklands , Shirley , Wainoni	Aranui, Avondale, Avonside, Burwood, Dallington, Otakaro-Avon River Corridor, Prestons, Shirley East, Travis Wetlands, Wainoni, Waitikiri	321300, 321600, 324000, 324600, 325600, 326200, 326500, 327500, 327800, 328400, 328600
Cashmere	Beckenham, Cashmere, Cracroft, Hillsborough, Huntsbury, St Martins, Somerfield, Westmorland	Beckenham, Cashmere East, Cashmere West, Hillsborough, Hoon Hay South, Huntsbury, Port Hills, Somerfield East, Somerfield West, St Martins, Sydenham West, Westmorland	328700, 329100, 329200, 329500, 330000, 330300, 330600, 330800, 331200, 331300, 331400, 331600
Central	Christchurch Central, Charleston, Phillipstown, Richmond, Waltham	Charleston, Christchurch Central, Christchurch Central-East, Christchurch Central-North, Christchurch Central-South, Christchurch Central-West, Hagley Park, Lancaster Park, Linwood West, Phillipstown, Richmond North, Richmond South, Woolston North	324900, 325700, 325800, 325900, 326600, 326800, 327000, 327100, 327900, 328800, 328900, 329600, 330100

Ward	Communities	Statistical Area 2 Name	Statistical Area 2 ID
Coastal	Bexley , Bottle Lake, Brooklands, Kainga, New Brighton, Parklands , South New Brighton, Southshore, Spencerville, Waimairi Beach	Brooklands-Spencerville, New Brighton, Inlets other Christchurch City, North Beach, Otakaro-Avon River Corridor, Parklands, Queenspark, Rawhiti, South New Brighton, Styx, Travis Wetlands, Waimairi Beach, Waitikiri	317100, 321600, 317200, 323700, 324000, 325100, 326000, 326200, 327200, 328300, 330200, 331700, 332300
Fendalton	Bryndwr , Burnside , Fendalton, Ilam , Merivale, Strowan	Bryndwr North, Bryndwr South, Burnside, Deans Bush, Fendalton, Holmwood, Ilam North, Jellie Park, Merivale, Mona Vale, Rutland, St Albans West, Strowan	319200, 319900, 320200, 320600, 320800, 321400, 321500, 322200, 322400, 322600, 323000, 323200, 323900
Halswell	Aidanfield, Halswell, Hillmorton , Kennedys Bush, Wigram	Aidanfield, Awatea North, Awatea South, Broken Run, Halswell North, Halswell South, Halswell West, Hillmorton, Kennedys Bush, Oaklands East, Oaklands West, Port Hills, Sockburn South, Westmorland, Wigram East, Wigram North, Wigram South, Wigram West	321900, 322300, 322500, 322800, 322900, 323600, 324100, 324300, 324500, 324700, 325000, 325400, 326300, 327300, 328000, 329000, 330000, 331600
Harewood	Belfast, Bishopdale, Casebrook , Harewood, Northwood, Yaldhurst , Russley	Belfast East, Belfast West, Bishopdale North, Bishopdale South, Bishopdale West, Casebrook, Christchurch Airport, Clearwater, Harewood, Marshland, McLeans Island, Northwood, Paparua, Regents Park, Russley, Styx, Yaldhurst	316400, 316500, 316600, 316700, 316800, 316900, 317000, 317200, 317300, 317400, 317500, 317600, 317800, 317900, 318000, 318400, 319000
Heathcote	Clifton, Ferrymead, Heathcote Valley, McCormacks Bay. Moncks Bay, Mount Pleasant, Opawa, Redcliffs, Richmond Hill, Scarborough, Sumner, Sydenham, Waltham	Addington East, Brookhaven-Ferrymead, Clifton Hill, Heathcote Valley, Hillsborough , Inlets other Christchurch City, Lancaster Park, Mount Pleasant, Opawa, Port Hills, Redcliffs, Sumner, Sydenham Central, Sydenham North, Sydenham South, Sydenham West, Waltham, Woolston East, Woolston South	327400, 328100, 328700, 328800, 329400, 329700, 329900, 330900, 331100, 331400, 331500, 331600, 331800, 331900, 332000, 332100, 332300, 332400, 332700
Hornby	Broomfield, Hei Hei, Hornby, Hornby South, Islington, Sockburn , Templeton, Wigram , Yaldhurst	Awatea North, Awatea South, Hei Hei, Broomfield, Hornby Central, Hornby South, Hornby West, Islington, Islington-Hornby Industrial, Oaklands West, Riccarton Racecourse, Paparua, Sockburn South, Templeton, Wigram North, Wigram West, Yaldhurst	316500, 316600, 318200, 318100, 318700, 319100, 319300, 319800, 320300, 320400, 321900, 321100, 322300, 322500, 322800, 322900, 324300
Innes	Edgware, Mairehau , Marshland , Shirley , St Albans	Edgware, Mairehau North, Mairehau South, Malvern, Marshland, Rutland, Shirley West, St Albans East, St Albans North, St Albans West	318400, 321700, 322100, 322200, 323100, 323400, 323800, 323900, 324800, 325300

Ward	Communities	Statistical Area 2 Name	Statistical Area 2 ID
Linwood	Aranui, Avonside, Bromley, Linwood, Wainoni, Woolston	Avonside, Bexley, Bromley North, Bromley South, Ensors, Linwood East, Linwood North, Otakaro-Avon River Corridor, Wainoni, Woolston East, Woolston North, Woolston South, Woolston West	326200, 327800, 328400, 328500, 329300, 329800, 330100, 330400, 330500, 330700, 331000, 331100, 331500
Papanui	Bryndwr, Casebrook, Mairehau, Northcote, Papanui, Redwood, St Albans	Bryndwr North, Bryndwr South, Casebrook, Mairehau North, Malvern, Marshland, Northcote, Northlands, Papanui East, Papanui North, Papanui West, Redwood East, Redwood North, Redwood West, Rutland,	317900, 318400, 318600, 318800, 319400, 319600, 319900, 320000, 320100, 320500, 320800, 320900, 321700, 322100, 322200
Riccarton	Ilam, Riccarton, Sockburn, Upper Riccarton	Bush Inn, Deans Bush, Ilam South, Ilam University, Middleton, Mona Vale, Riccarton Central, Riccarton East, Riccarton South, Riccarton West, Sockburn South, Sockburn North, Tower Junction, Upper Riccarton, Wharenu	320700, 321000, 321200, 321800, 322000, 322300, 322400, 322700, 323200, 323300, 324200, 323500, 324400, 325200, 325500
Spreydon	Addington, Hoon Hay, Hillmorton, Middleton, Spreydon	Addington East, Addington North, Addington West, Hillmorton, Hoon Hay East, Hoon Hay South, Hoon Hay West, Middleton, Somerfield West, Spreydon North, Spreydon South, Spreydon West, Tower Junction, Westmorland	323500, 325000, 325500, 326100, 326400, 326700, 326900, 327400, 327600, 327700, 328200, 329200, 329500, 330000
Waimairi	Avonhead, Burnside, Ilam, Russley	Avonhead East, Avonhead North, Avonhead South, Avonhead West, Burnside, Burnside Park, Bush Inn, Hawthornden, Ilam North, Ilam South, Russley	317500, 317700, 318300, 318500, 318900, 319200, 319500, 319700, 320200, 320700, 321800

Community Boards

15. The main roles of community boards are to:

- Represent and act as an advocate for the interests of its community.
- Consider and report on all matters referred to it by the Council, or any matter of interest or concern to the board.
- Maintain an overview of services provided by the Council within the community.
- Prepare an annual submission to the Council for expenditure within the community.
- Communicate with community organisations and special interest groups within the community.
- Undertake any other responsibilities that are delegated to them by the Council.

16. Every community board must consist of at least four members but not more than 12 members. It must include at least four elected members and may include appointed members. The number of appointed members is to be less than half the total number of members.
17. We are changing the community board arrangement from seven community boards to six, being:
 - Five urban community boards made up of three wards each (a change from the current six which are a mix of three three-ward boards and three two-ward boards)
 - A Banks Peninsula community board with four subdivisions (no change from the status quo).
18. This is considered to be the most equitable option to ensure fair and effective representation as it has evenly sized communities and community boards across the district, with the exception of Banks Peninsula. Having city- based community boards of varying sizes has resulted in the uneven distribution of resources, workload and perceived ability to fairly and equitably represent the community. The proposed new boundaries for community boards incorporate the adjusted ward boundaries. The Banks Peninsula board area will remain the same as it currently is.
19. In order to make the current two-ward community boards into three-ward community boards, the Linwood-Central-Heathcote Community Board is disestablished and the wards that currently make it up included in other community boards, namely:
 - The Linwood ward joins the existing Coastal-Burwood Community Board area.
 - The Central Ward joins the existing Papanui-Innes Community Board area.
 - The Heathcote Ward joins the existing Spreydon-Cashmere Community Board area.
20. This results in the majority of community boards across the city being retained; aligns with how communities in each of the affected wards affiliate with neighbouring wards to form larger communities of interest; and best provides for fair and equitable representation city wide.
21. The community boards will formally use their gifted te reo Māori name, with the name of each ward that comprises the board area describing the coverage. There are no changes to any other community board member representation arrangement. Therefore, the number of members elected to community boards is not affected. Community board members will continue to be elected by ward.

22. The communities continue to be subdivided for electoral purposes as follows:

Community Board subdivisions for electoral purposes:

Community Board	Ward/Subdivision
Te Pātaka o Rākaihautū Banks Peninsula Community Board	Akaroa subdivision
	Lyttelton subdivision
	Mt Herbert subdivision
	Wairewa subdivision
Waitai Coastal-Burwood-Linwood Community Board	Burwood ward
	Coastal ward
	Linwood ward
Waimāero Fendalton-Waimairi-Harewood Community Board	Fendalton ward
	Harewood ward
	Waimairi ward
Waipuna Halswell-Hornby-Riccarton Community Board	Halswell ward
	Hornby ward
	Riccarton ward
Waipapa Papanui-Innes-Central Community Board	Central ward
	Innes ward
	Papanui ward
Waihoru Spreydon-Cashmere-Heathcote Community Board	Cashmere ward
	Heathcote ward
	Spreydon ward

23. The boundaries of each community board area are set out in the attached maps.

24. The five community boards being Waitai Coastal-Burwood-Linwood, Waimāero Fendalton-Waimairi-Harewood, Waipuna Halswell-Hornby-Riccarton, Waipapa Papanui-Innes-Central and Waihoru Spreydon-Cashmere-Heathcote:

- comprise nine members each, being both elected and appointed members as set out in the table below:
- that the population each elected member will represent is as set out in the table below:

Urban Community Board representation:

Community Board	Ward/ Subdivision	Ward/ Subdivision Population	Elected Members	Community Board Population	Pop Per Elected Member	Appointed Members (Councillors)
Waitai Coastal-Burwood-Linwood	Burwood	24,780	2	76,050	12,675	1
	Coastal	26,490	2			1
	Linwood	24,780	2			1
Waimāero Fendalton-Waimairi-Harewood	Fendalton	25,390	2	75,900	12,650	1
	Harewood	26,010	2			1
	Waimairi	24,500	2			1
Waipuna Halswell-Hornby-Riccarton	Halswell	26,360	2	77,980	12,997	1
	Hornby	25,130	2			1
	Riccarton	26,490	2			1
Waipapa Papanui-Innes-Central	Central	24,020	2	75,480	12,580	1
	Innes	25,320	2			1
	Papanui	26,140	2			1

Waihoru Spreydon- Cashmere- Heathcote	Cashmere	26,390	2	79,600	13,267	1
	Heathcote	26,110	2			1
	Spreydon	27,100	2			1

25. The Te Pātaka o Rākaihautū Banks Peninsula Community Board:

- comprises eight members being both elected and appointed members as set out in the table below; and
- that the population each elected member will represent is as set out in the table below:

Te Pātaka o Rākaihautū Banks Peninsula Community Board representation

Community Board	Subdivision	Subdivision Population	Elected Members	Community Board Population	Pop Per Elected Member	Appointed Members (Councillors)
Te Pātaka o Rākaihautū Banks Peninsula	Akaroa	1,950	2	9,400	1,343	1
	Lyttelton	3,080	2			
	Mt Herbert	3,130	2			
	Wairewa	1,240	1			

26. The community boards will include the following communities:

Table of Communities by community board

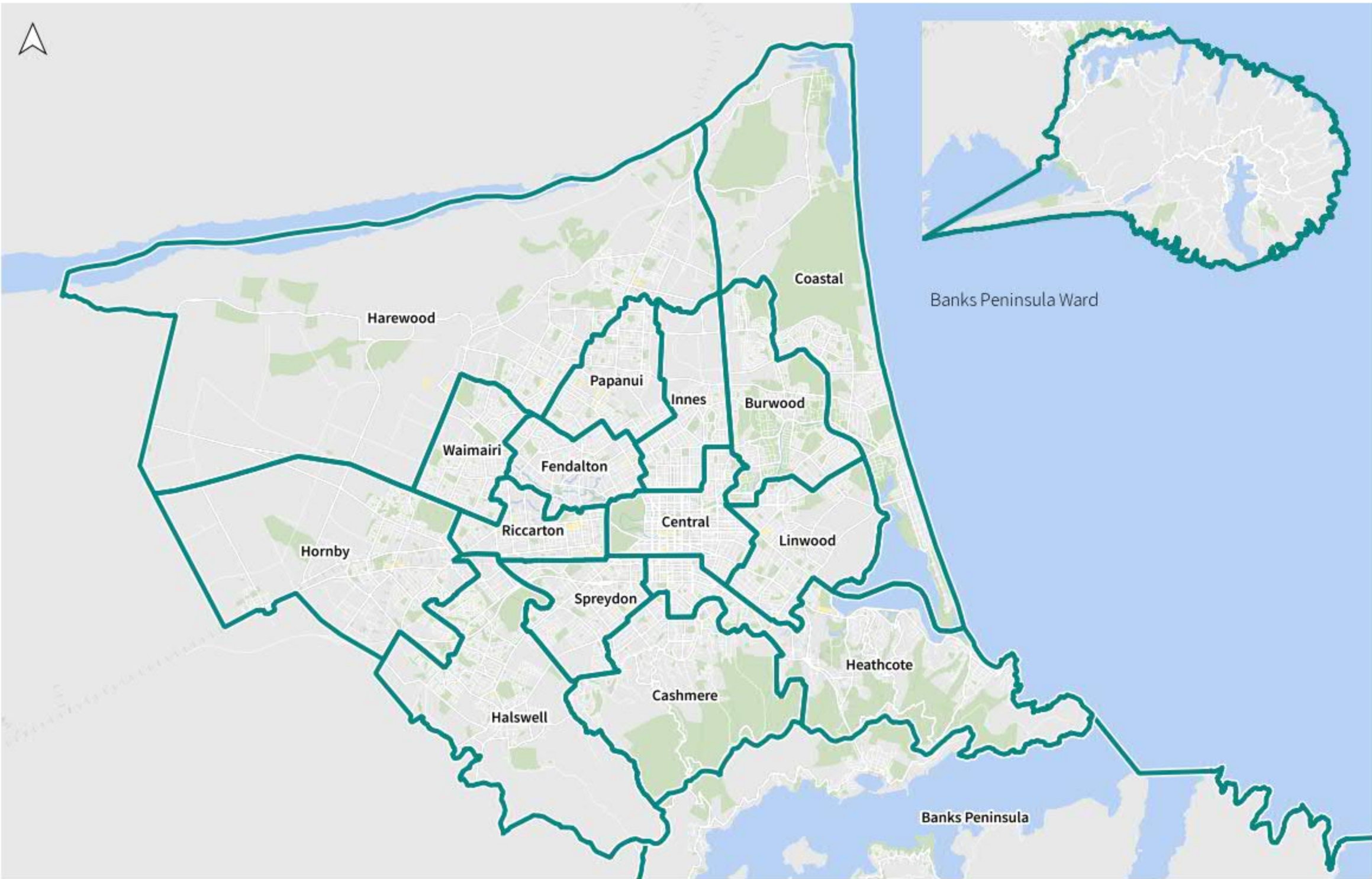
Communities in bold signal that the community may be split across two or more community board areas. As there are no official suburb boundaries in Christchurch (with the exception of Cracroft), this is open to a certain level of interpretation.

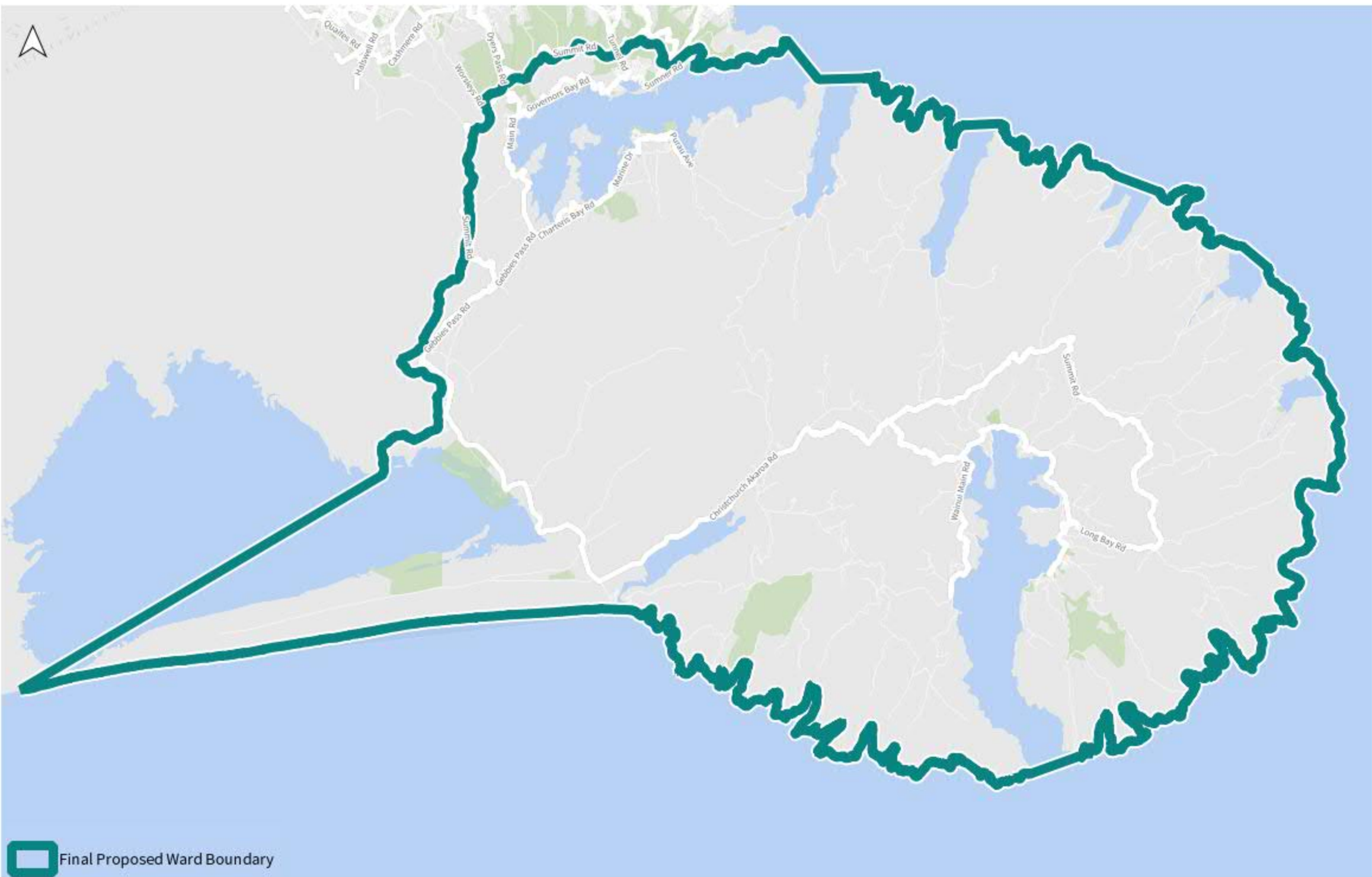
Community Board	Subdivision	Communities	SNZ SA2 Name	SNZ SA2 ID
Te Pātaka o Rākaihautū Banks Peninsula	Akaroa	Akaroa, Barrys Bay, Childrens Bay, Duvauchelle, French Farm, Lavericks Bay, Le Bons Bay, Little Akaloa, Okains Bay, Pigeon Bay, Robinsons Bay, Wainui	Akaroa, Akaroa Harbour, Banks Peninsula South, Eastern Bays-Banks Peninsula, Inlet Akaroa Harbour, Inlets other Christchurch City	332300, 333100, 333200, 333300, 333400, 333500
	Lyttelton	Cass Bay, Corsair Bay, Lyttelton	Inlet Port Lyttelton, Lyttelton, Port Hills	331600, 332500, 332600
	Mt Herbert	Diamond Harbour, Governors Bay, Purau, Rapaki, Teddington	Banks Peninsula South, Diamond Harbour, Eastern Bays-Banks Peninsula, Governors Bay, Inlet Port Lyttelton, Inlets other Christchurch City, Lyttelton, Teddington, Port Hills	331600, 332200, 332300, 332500, 332600, 332800, 332900, 333200, 333100
	Wairewa	Birdlings Flat, Lake Ellesmere, Little River, Prices Valley, Teddington	Akaroa Harbour, Banks Peninsula South, Eastern Bays-Banks Peninsula, Inland water Lake Ellesmere/Te Waihora, South, Teddington	332800, 333000, 333100, 333200, 333300

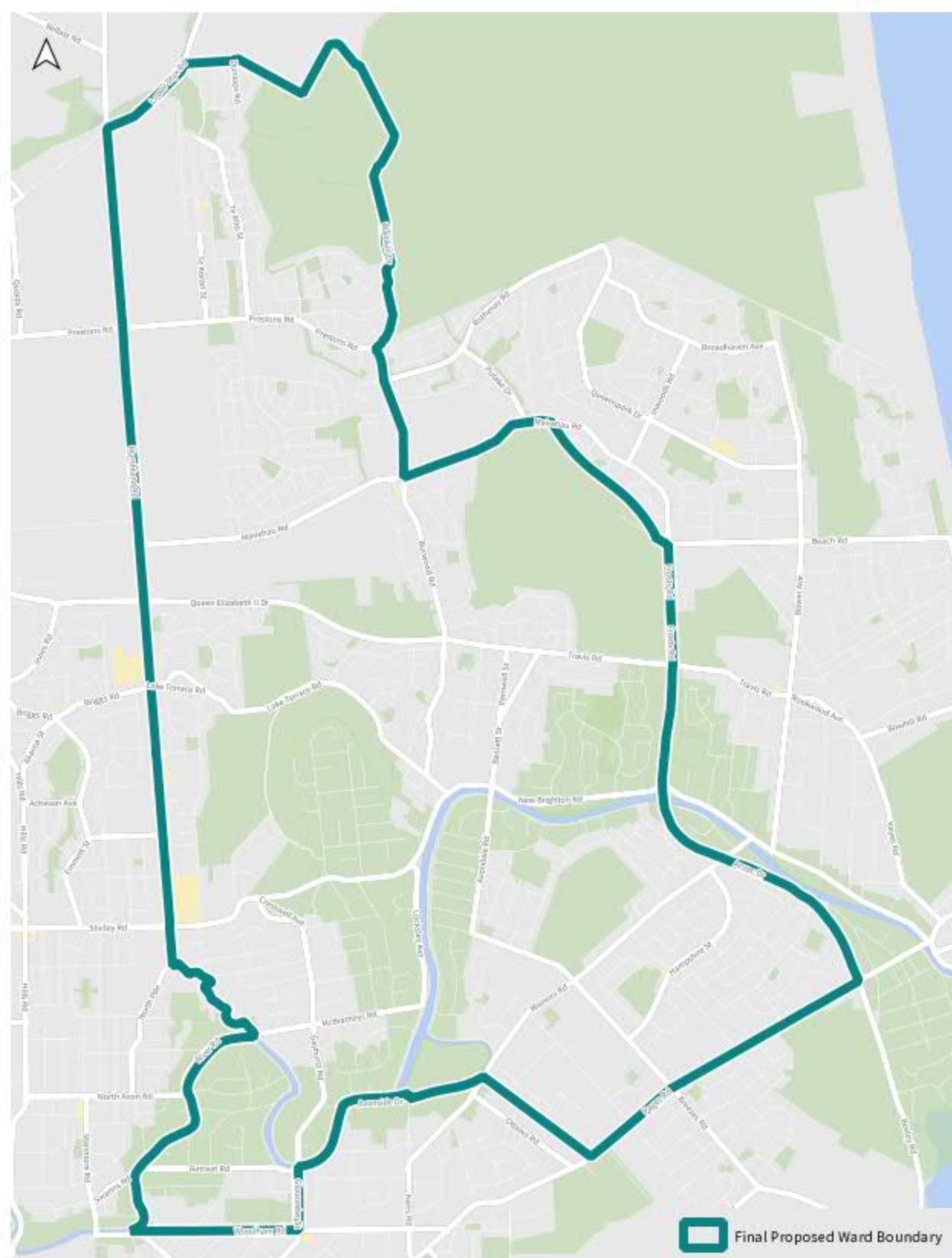
Community Board	Communities	SNZ SA2 Name	SNZ SA2 ID
Waitai Coastal-Burwood-Linwood	Aranui, Avondale, Avonside, Bexley, Bottle Lake, Bromley, Brooklands, Burwood, Dallington, Kainga, Linwood, Marshland , New Brighton, Parklands, Shirley , South New Brighton, Southshore, Spencerville, Waimairi Beach, Wainoni, Woolston	Aranui, Avondale , Avonside, Bexley, Bromley North, Bromley South, Brookhaven-Ferrymead, Brooklands-Spencerville, Burwood, Charleston, Dallington, Ensors, Hillsborough , Lancaster Park, Linwood East, Linwood North, Marshland, Linwood West, New Brighton, North Beach, Opawa, Otakaro-Avon River Corridor, Parklands, Phillipstown, Prestons, Queenspark, Rawhiti, Richmond North , Richmond South , Shirley East, Shirley West, South New Brighton, Styx, Travis Wetlands, Waimairi Beach, Waitikiri, Wainoni, Woolston East, Woolston North, Woolston South, Woolston West	317100, 317200, 318400, 321300, 321600, 323400, 323700, 324000, 324600, 325100, 325600, 325900, 326000, 326500, 326800, 327200, 327800, 327500, 327900, 328300, 328400, 328500, 328600, 328800, 328900, 329300, 329600, 329800, 330100, 330200, 330400, 330500, 330700, 330900, 331000, 331400, 331100, 331500, 331700, 331800, 332300
Waimāero Fendalton-Waimairi-Harewood	Avonhead, Belfast, Bishopdale, Bryndwr , Burnside, Casebrook , Fendalton, Harewood, Ilam , Merivale, Northwood, Russley, Strowan, Yaldhurst	Avonhead East, Avonhead North, Avonhead South, Avonhead West, Belfast East, Belfast West, Bishopdale North, Bishopdale South, Bishopdale West, Broomfield, Bryndwr North, Bryndwr South, Burnside, Burnside Park, Bush Inn, Casebrook, Christchurch Airport, Christchurch Central-West, Clearwater, Deans Bush, Fendalton, Hagley Park, Harewood, Hawthornden, Holmwood, Ilam North, Ilam South, Ilam University, Jellie Park, Marshland, McLeans Island, Merivale, Mona Vale, Northlands , Northwood, Papanui East, Papanui North, Papanui West, Paparua, Redwood North, Redwood West, Regents Park, Riccarton Racecourse, Russley, Rutland, Sockburn North, St Albans West, Strowan, Styx, Yaldhurst	316400, 316500, 316600, 316700, 316800, 316900, 317000, 317200, 317300, 317400, 317500, 317600, 317700, 317800, 317900, 318000, 318300, 318400, 318500, 318600, 318700, 318800, 318900, 319000, 319200, 319400, 319500, 319700, 319800, 319900, 320000, 320100, 320200, 320600, 320700, 320800, 320900, 321000, 321200, 321400, 321500, 321800, 322200, 322400, 322600, 323000, 323200, 323900, 324900, 325700
Waipuna Halswell-Hornby-Riccarton	Aidanfield, Broomfield, Halswell, HeiHei, Hillmorton , Hornby, Hornby South, Ilam , Islington, Kennedys Bush, Riccarton, Sockburn, Templeton, Upper Riccarton, Wigram, Yaldhurst	Addington North, Addington West, Aidanfield, Avonhead South, Awatea North, Awatea South, Broken Run, Broomfield, Deans Bush, Bush Inn, Hagley Park, Halswell North, Halswell South, Halswell West, Hawthornden, Hei Hei,	316500, 316600, 317700, 318100, 318200, 318700, 319100, 319300, 319800, 319700, 320200, 320300, 320400, 320700, 321000, 321100, 321200, 321800, 321900, 322000, 322300, 322400, 322500, 322700,

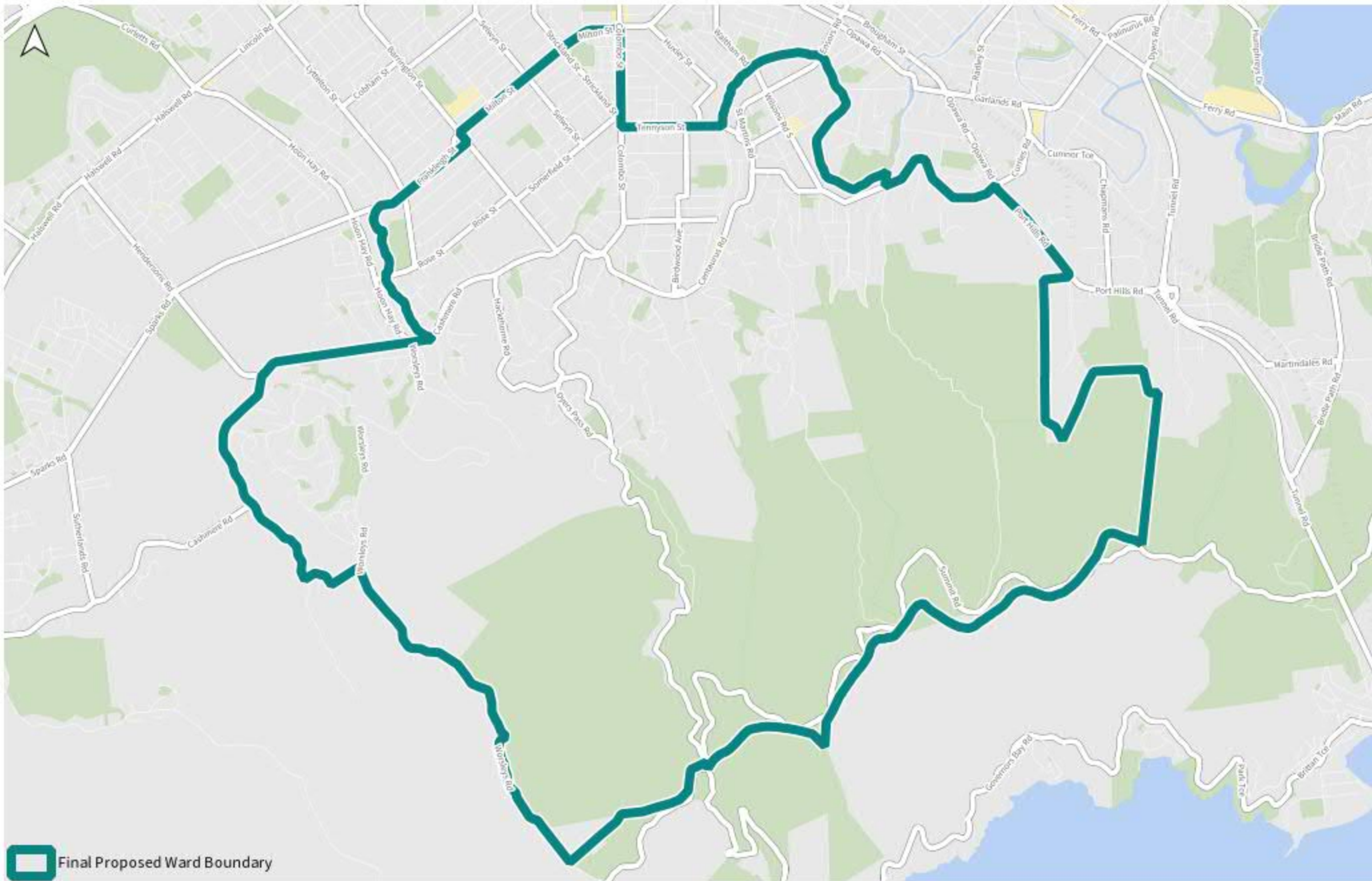
		Hillmorton, Hoon Hay East, Hoon Hay West, Hornby Central, Hornby South, Hornby West, Ilam North, Ilam South, Ilam University, Islington, Islington-Hornby Industrial, Kennedys Bush, Middleton, Mona Vale, Oaklands East, Oaklands West, Paparua, Port Hills, Riccarton Central, Riccarton East, Riccarton Racecourse, Riccarton South, Riccarton West, Sockburn North, Sockburn South, Teddington, Templeton, Tower Junction, Upper Riccarton, Westmorland, Wharenui, Wigram East, Wigram North, Wigram South, Wigram West, Yaldhurst	322800, 322900, 323200, 323300, 323500, 323600, 324100, 324200, 324300, 324400, 324500, 324700, 324900, 325000, 325200, 325400, 325500, 326100, 326300, 326400, 326700, 327300, 327700, 328000, 329000, 330000, 331600, 332800
Waipapa Papanui-Innes-Central	Bryndwr, Casebrook, Charleston, Christchurch Central, Edgeware, Mairehau, Marshland, Northcote, Papanui, Phillipstown, Redwood, Richmond, Shirley, St Albans, Waltham	Addington North, Avonside, Bishopdale North, Bishopdale South, Bryndwr North, Bryndwr South, Casebrook, Charleston, Christchurch Central, Christchurch Central-East, Christchurch Central-North, Christchurch Central-South, Dallington, Christchurch Central-West, Edgeware, Ensors, Hagley Park, Holmwood, Lancaster Park, Linwood North, Linwood West, Mairehau North, Mairehau South, Malvern, Marshland, Merivale, Mona Vale, Northcote, Northlands, Otakaro-Avon River Corridor, Papanui East, Papanui North, Papanui West, Phillipstown, Prestons, Redwood East, Redwood North, Redwood West, Regents Park, Riccarton East, Richmond North, Richmond South, Rutland, Shirley East, Shirley West, St Albans East, St Albans North, St Albans West, Strowan, Styx, Sydenham Central, Woolston North	317200, 317600, 317800, 317900, 318400, 318600, 318800, 319000, 319400, 319600, 319900, 320000, 320500, 320100, 320800, 320900, 321300, 321400, 321700, 322100, 322200, 322600, 323000, 323100, 323200, 323400, 323800, 323900, 324600, 324800, 324900, 325200, 325300, 325700, 325800, 325900, 326200, 326400, 326500, 326600, 326800, 327000, 327100, 327800, 327900, 328100, 328500, 328800, 328900, 329600, 330100, 330500
Waihoru Spreydon-Cashmere-Heathcote	Addington, Beckenham, Cashmere, Clifton, Cracroft, Heathcote Valley, Ferryroad, Hillmorton, Hillsborough, Hoon Hay, Huntsbury, McCormacks Bay, Middleton, Moncks Bay, Mount Pleasant, Opawa, Redcliffs, Richmond	Addington East, Addington North, Addington West, Beckenham, Bromley North, Bromley South, Brookhaven-Ferryroad, Cashmere East, Cashmere West, Christchurch Central-South, Clifton Hill, Ensors, Hagley Park, Halswell	322300, 323500, 324900, 325000, 325500, 326100, 326400, 326700, 326900, 327100, 327300, 327400, 327600, 327700, 328100, 328200, 328700, 328800, 329000, 329100, 329200, 329400, 329500, 329700,

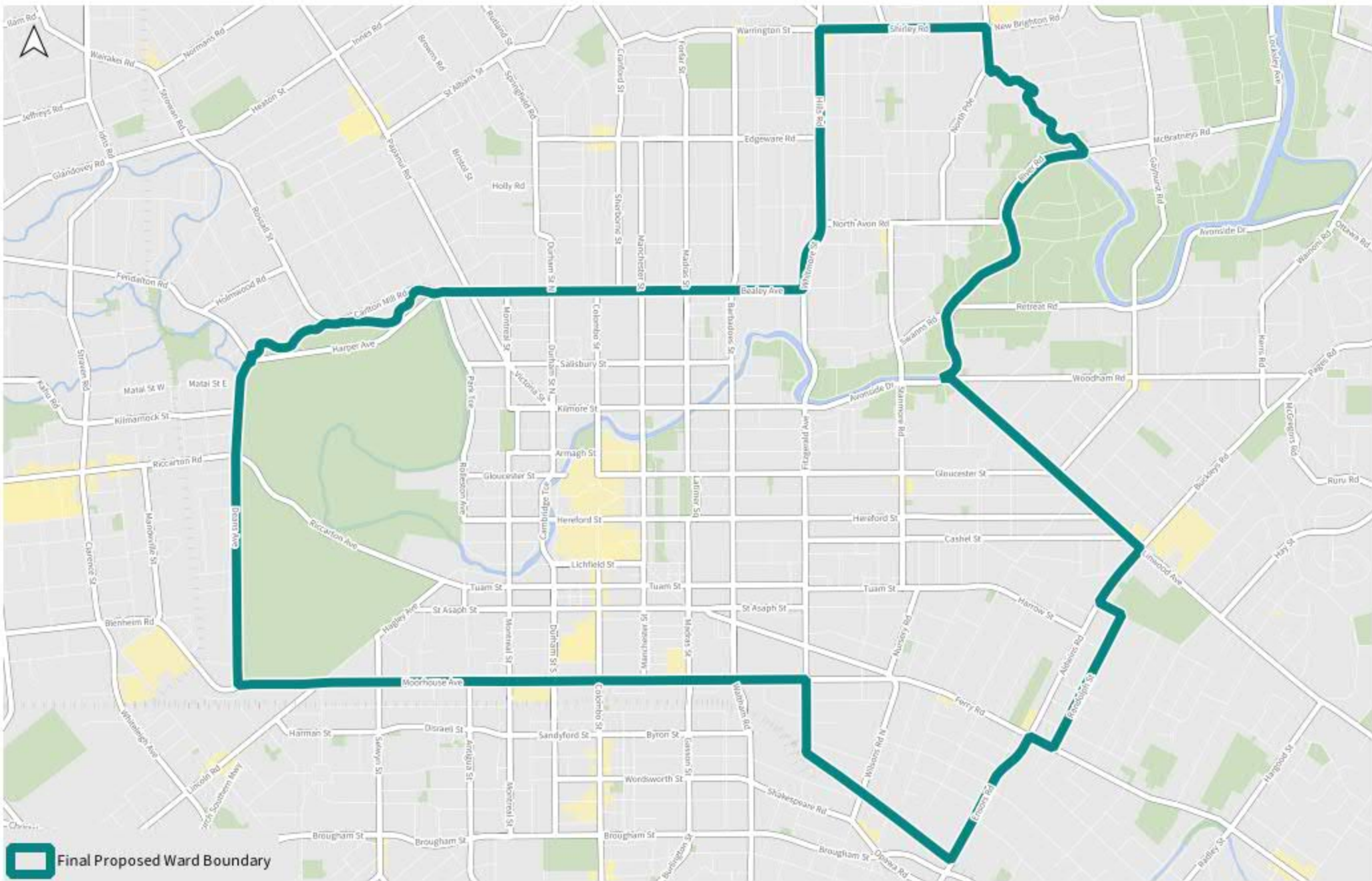
	Hill, Scarborough, Somerfield, Spreydon, St Martins, Sumner, Sydenham, Waltham , Westmorland	North, Heathcote Valley, Hillmorton, Hillsborough, Hoon Hay East, Hoon Hay South, Hoon Hay West, Huntsbury, Inlet Port Lyttelton, Inlets other Christchurch City, Kennedys Bush, Lancaster Park, Middleton, Mount Pleasant, Opawa, Port Hills, Redcliffs, Somerfield East, Sockburn South, Somerfield West, Spreydon North, Spreydon South, Spreydon West, St Martins, Sumner, Sydenham Central, Sydenham North, Sydenham South, Sydenham West, Tower Junction, Waltham, Westmorland, Woolston East, Woolston West, Woolston South	329900, 330000, 330300, 330400, 330500, 330600, 330800, 330700, 330900, 331000, 331100, 331200, 331300, 331400, 331500, 331600, 331800, 331900, 332000, 332100, 332300, 332400, 332700, 332600,
--	---	--	---

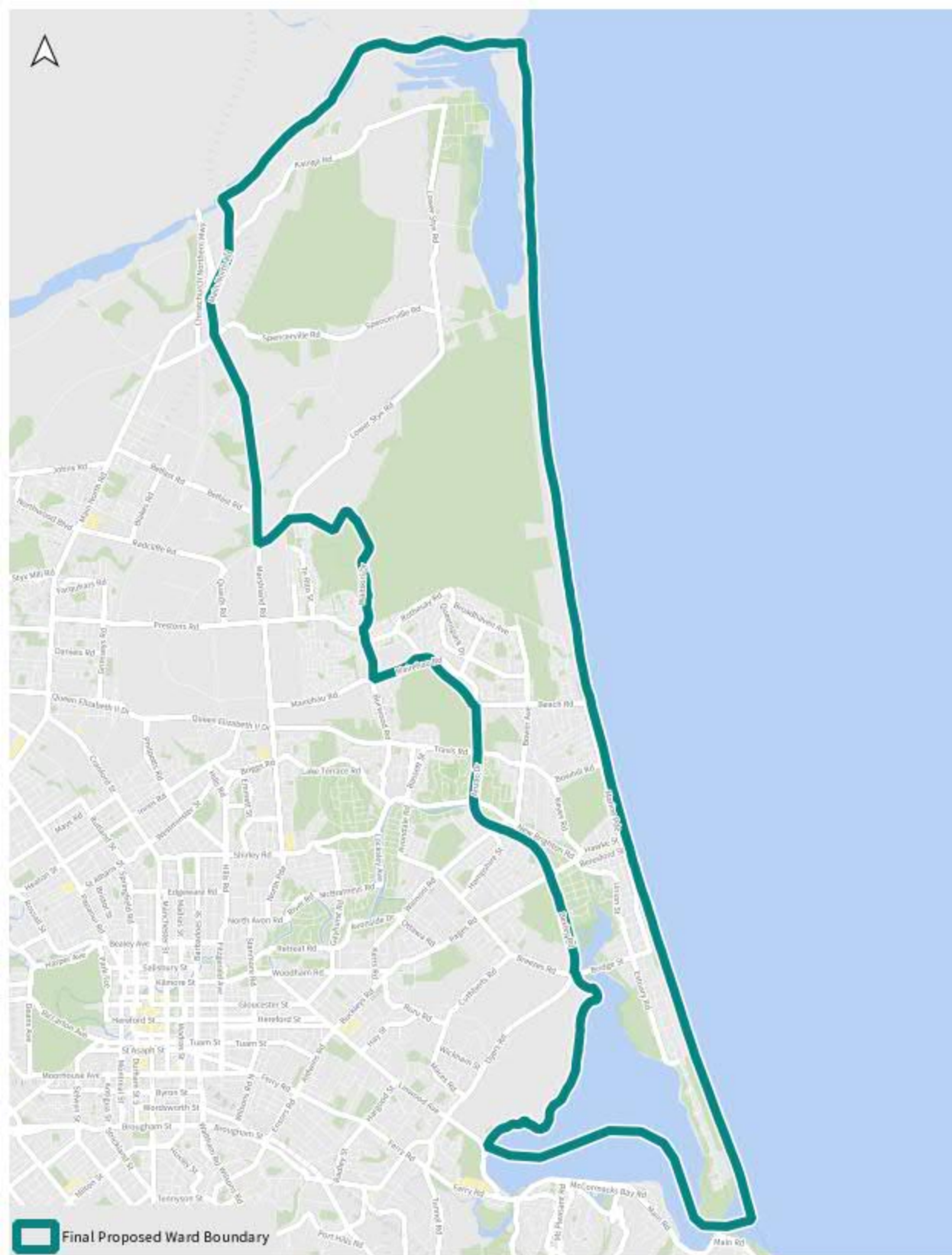


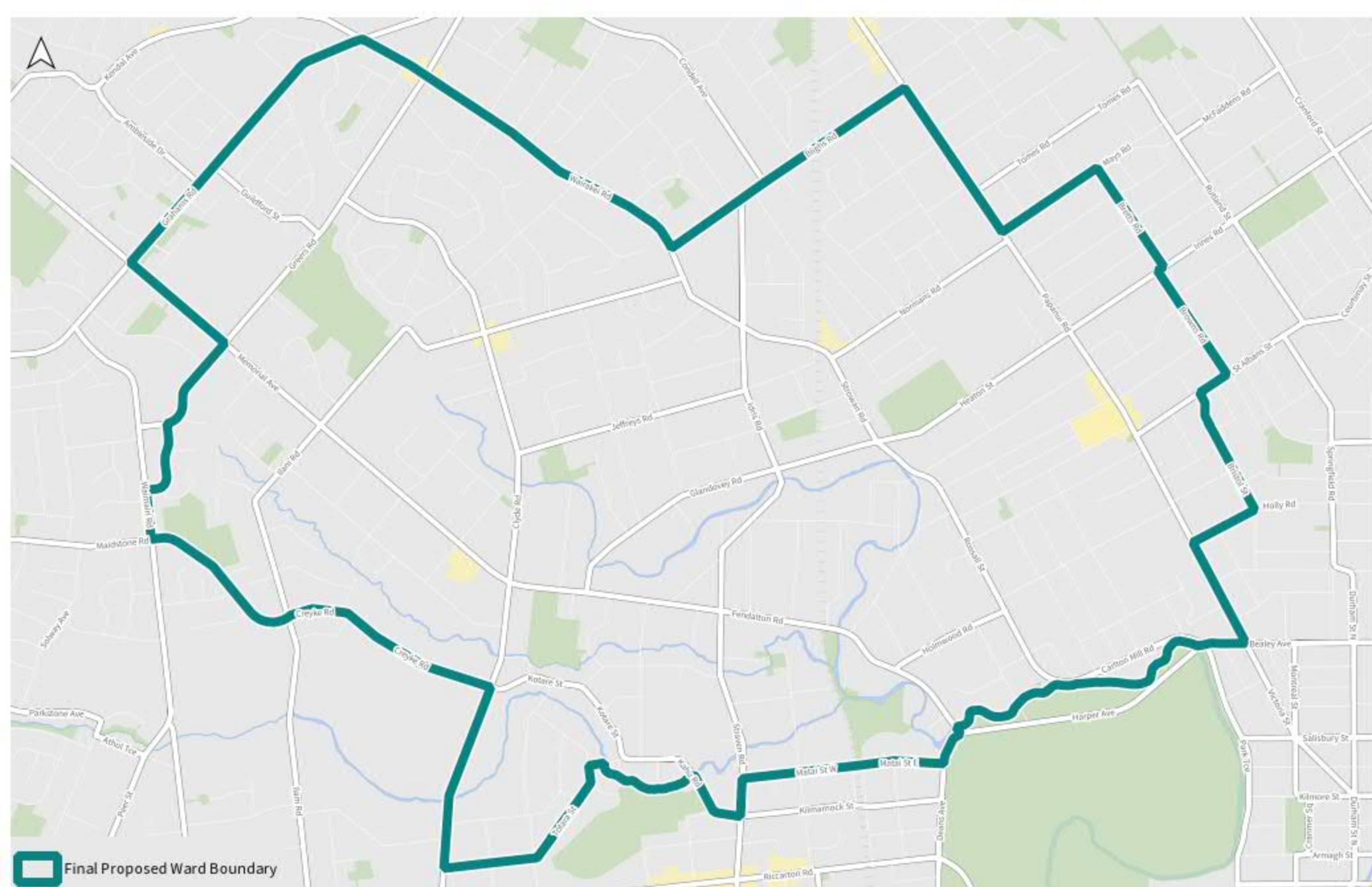






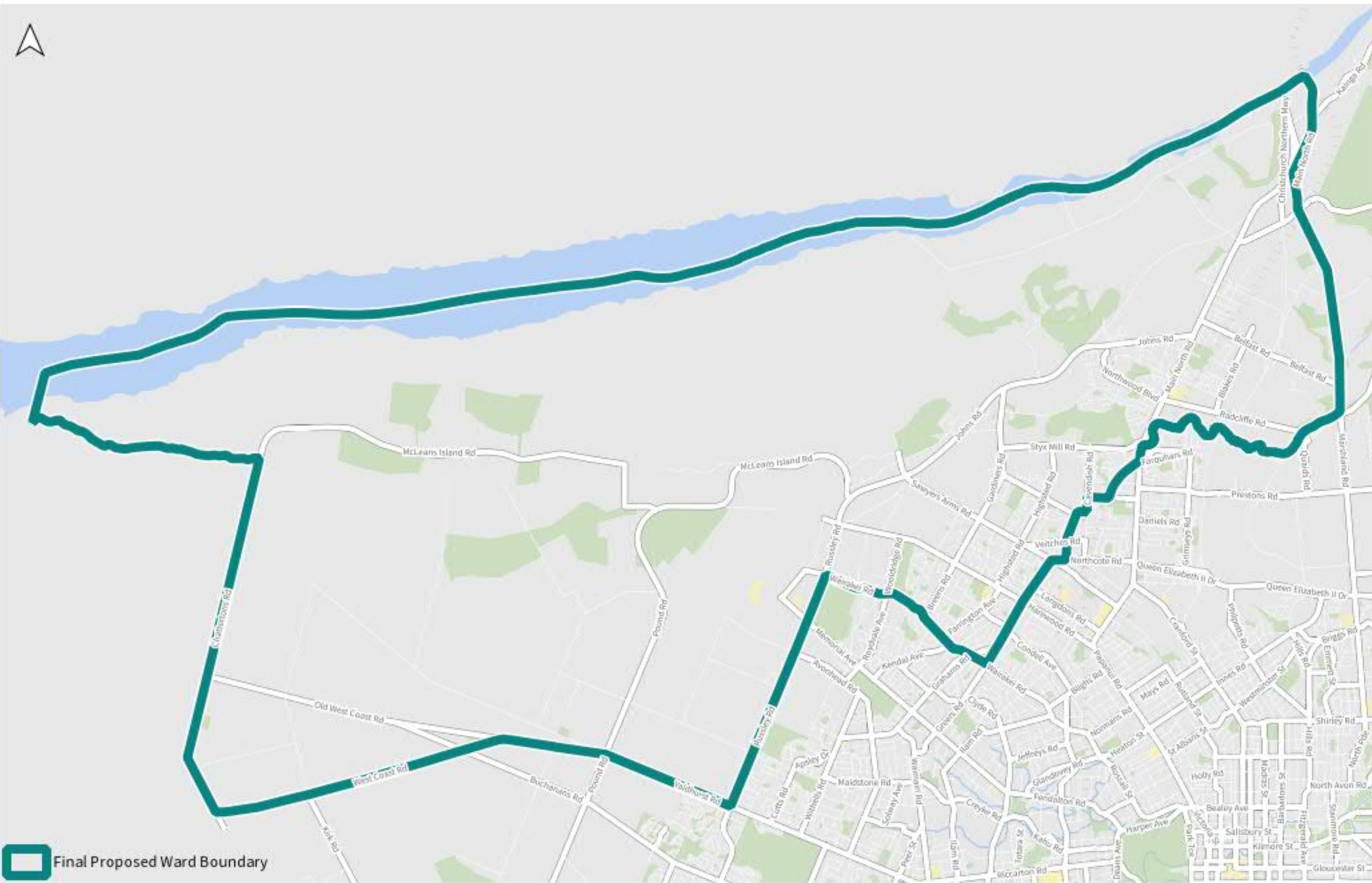


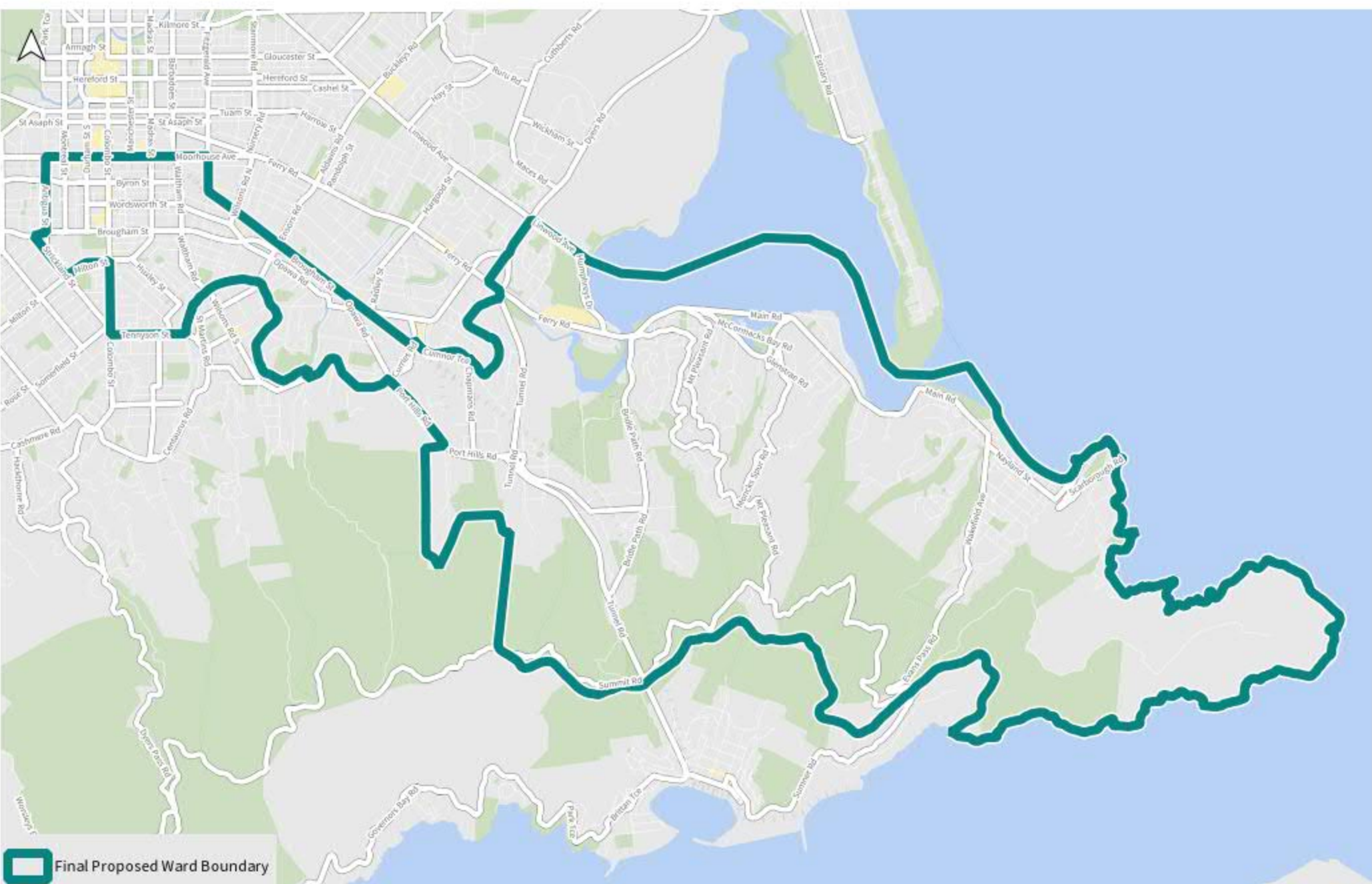


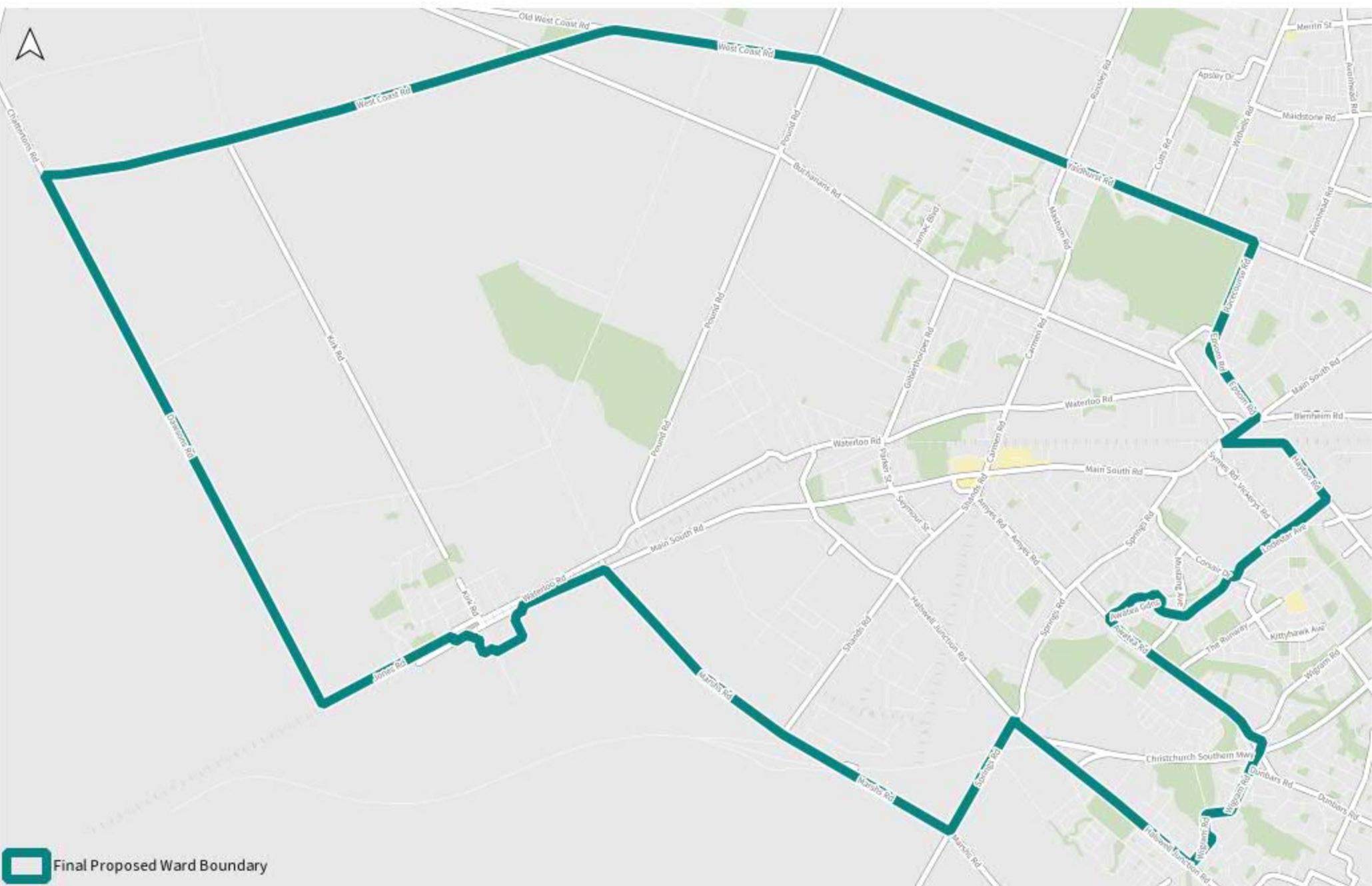




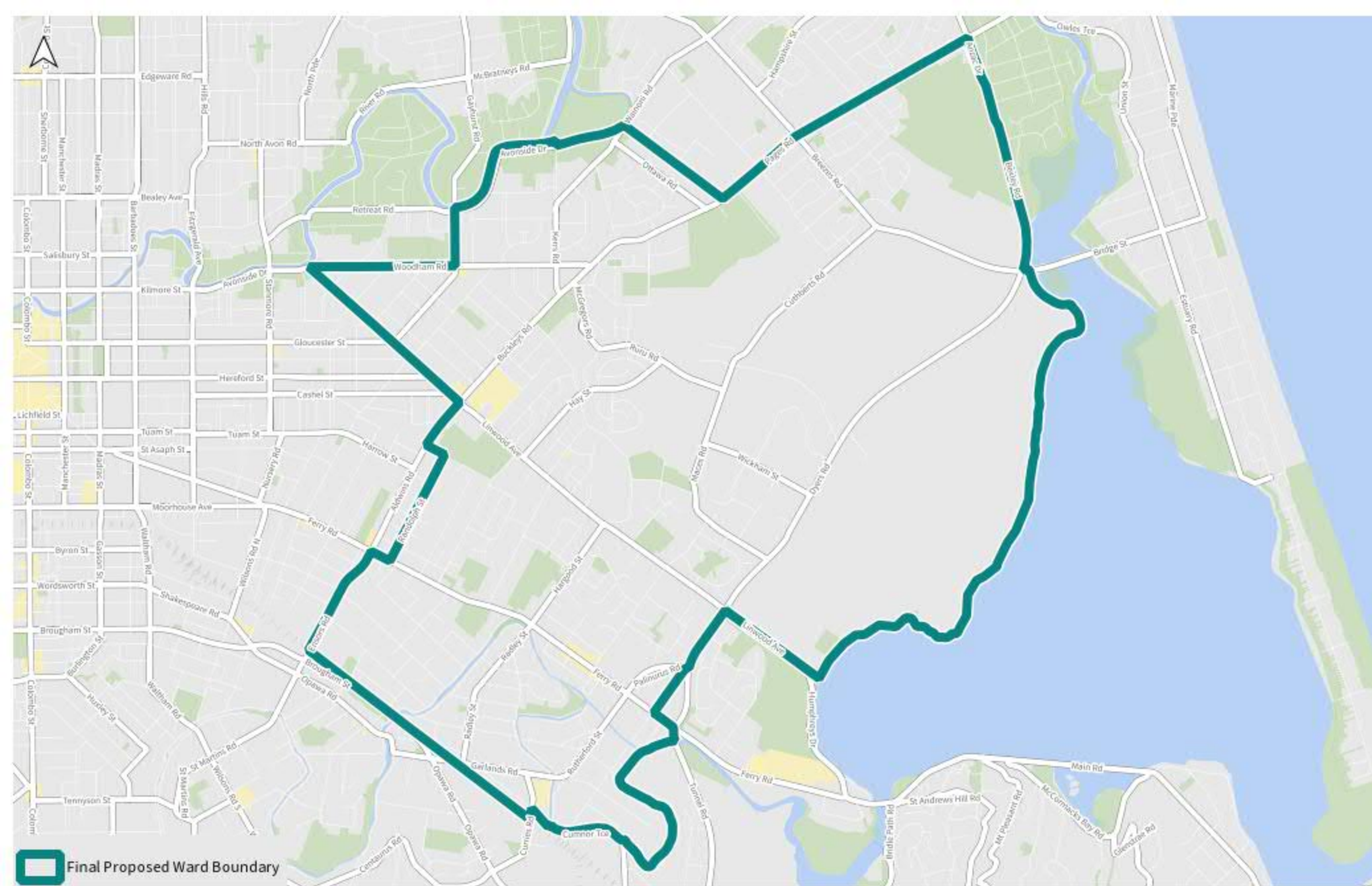
 Final Proposed Ward Boundary









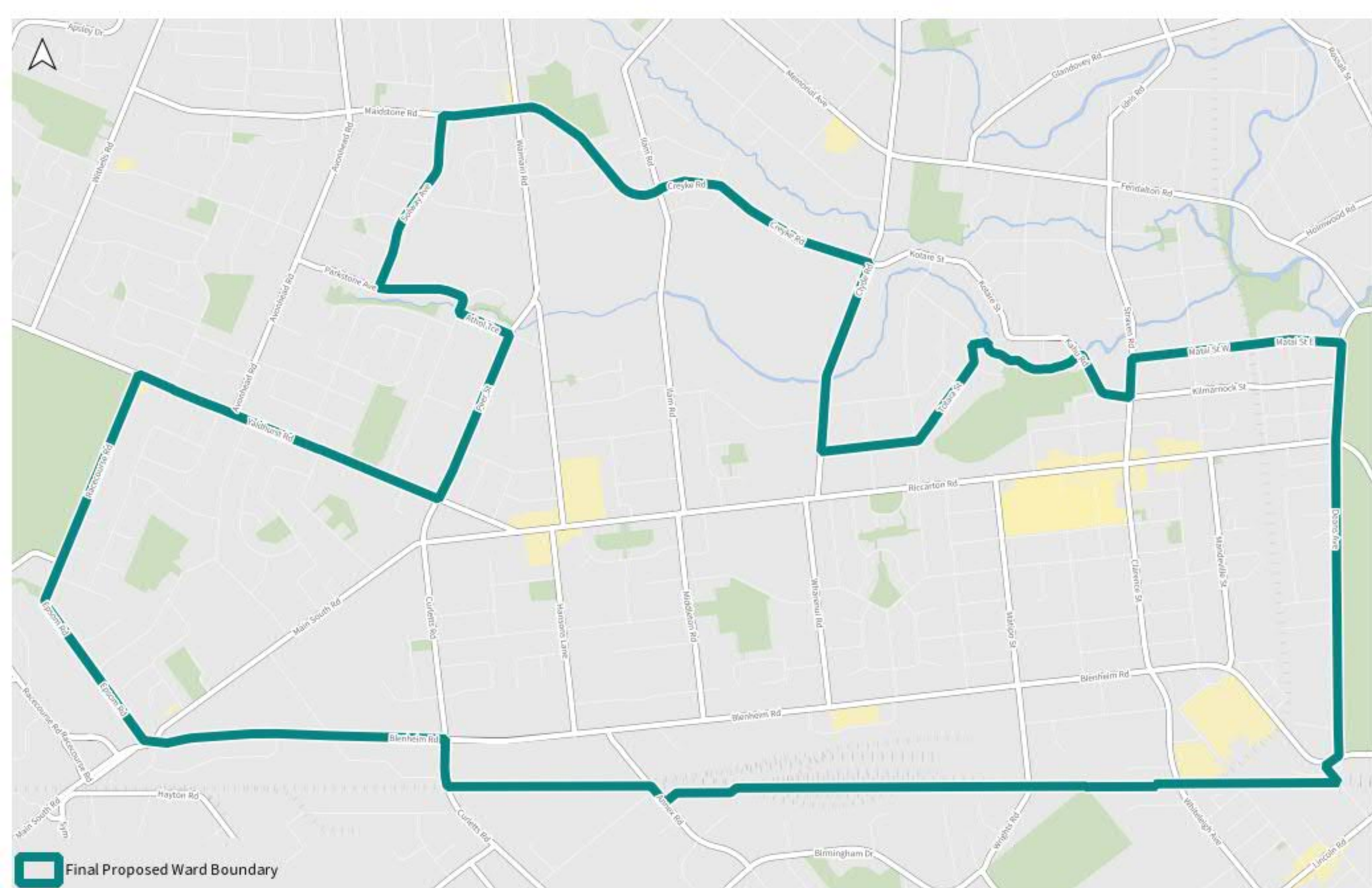


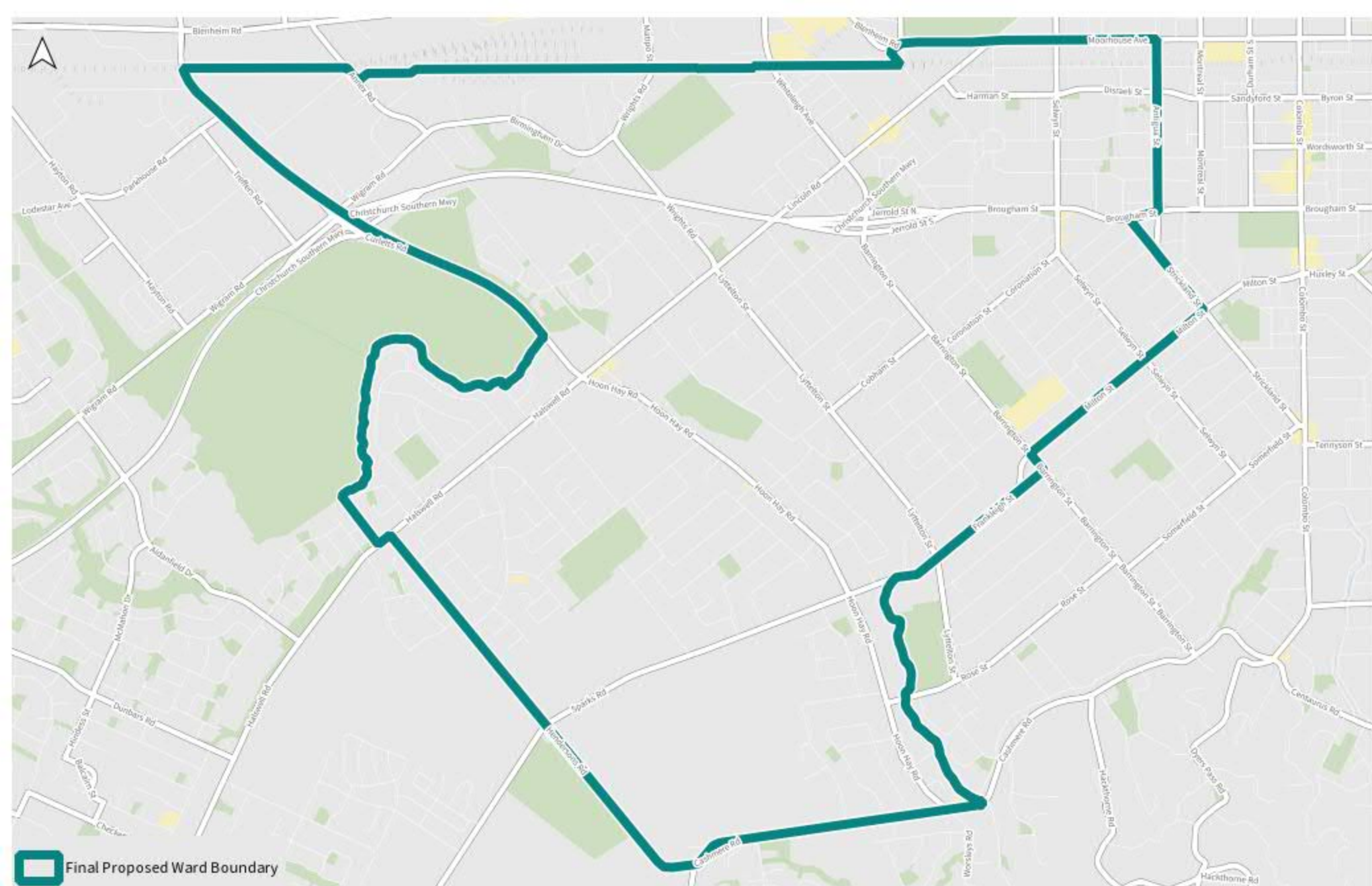
Final Proposed Ward Boundary

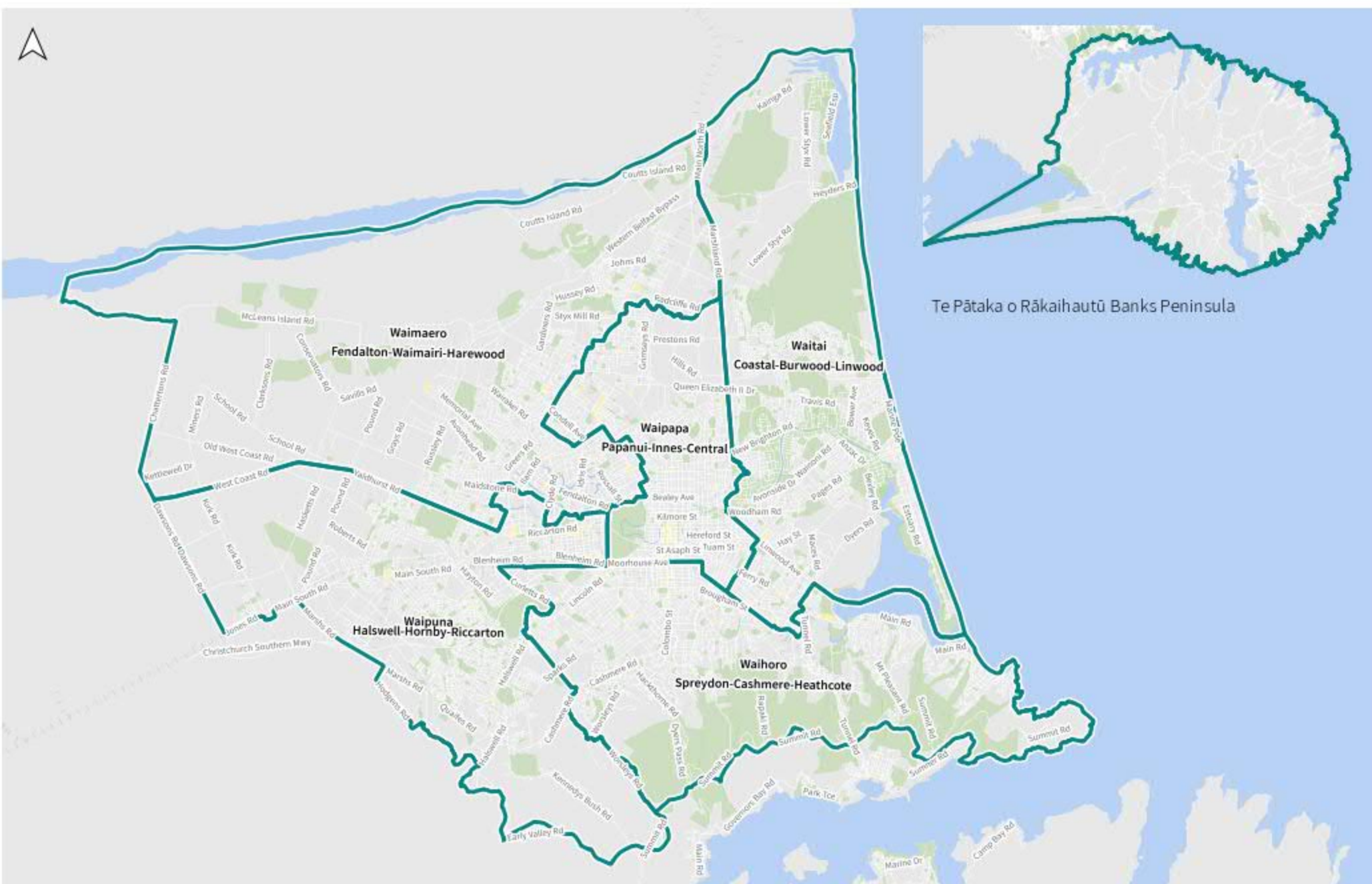
Christchurch City Council Representation Review 2021

Linwood Ward | Population 24780



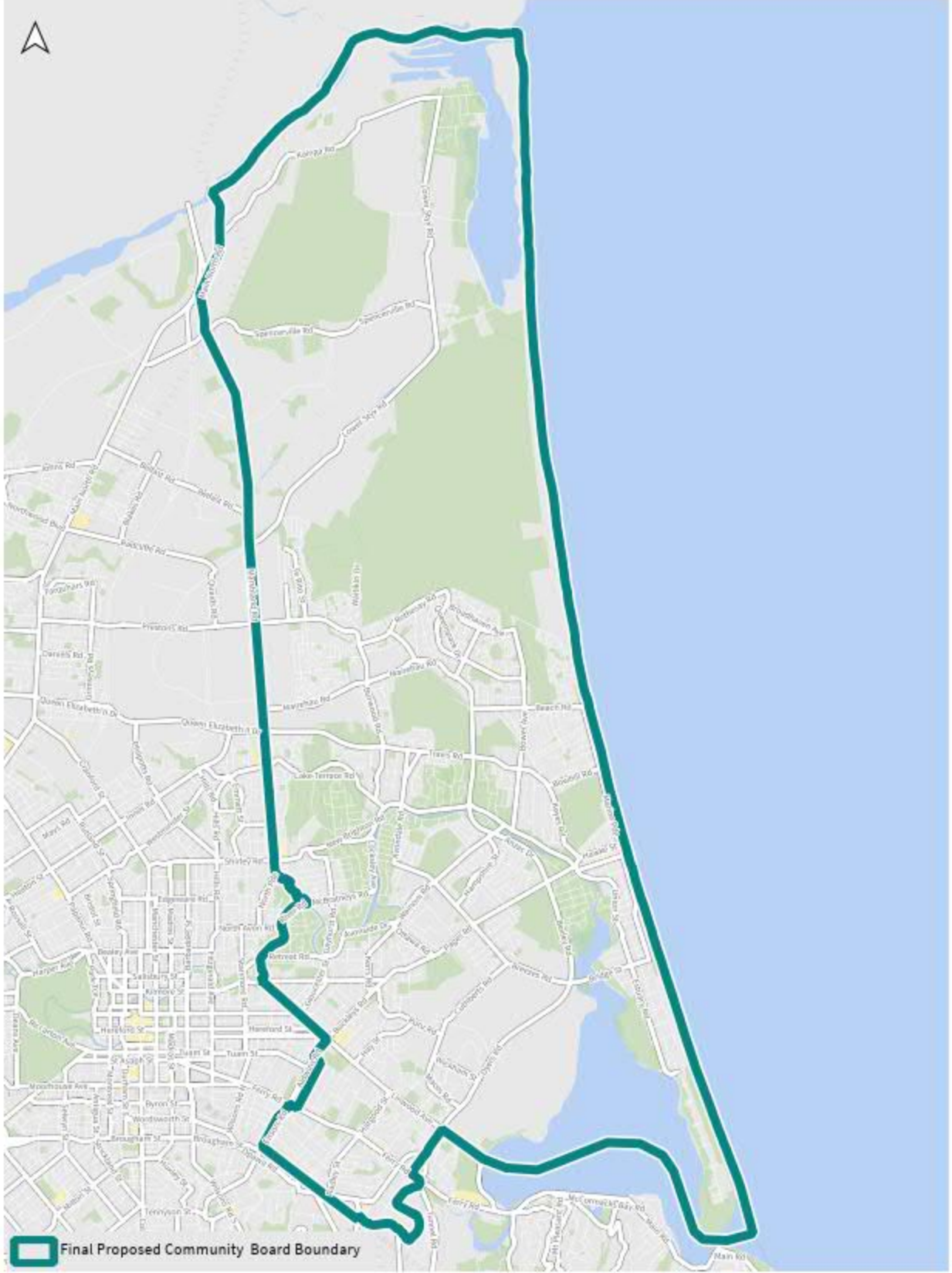










 Final Proposed Community Board Boundary

