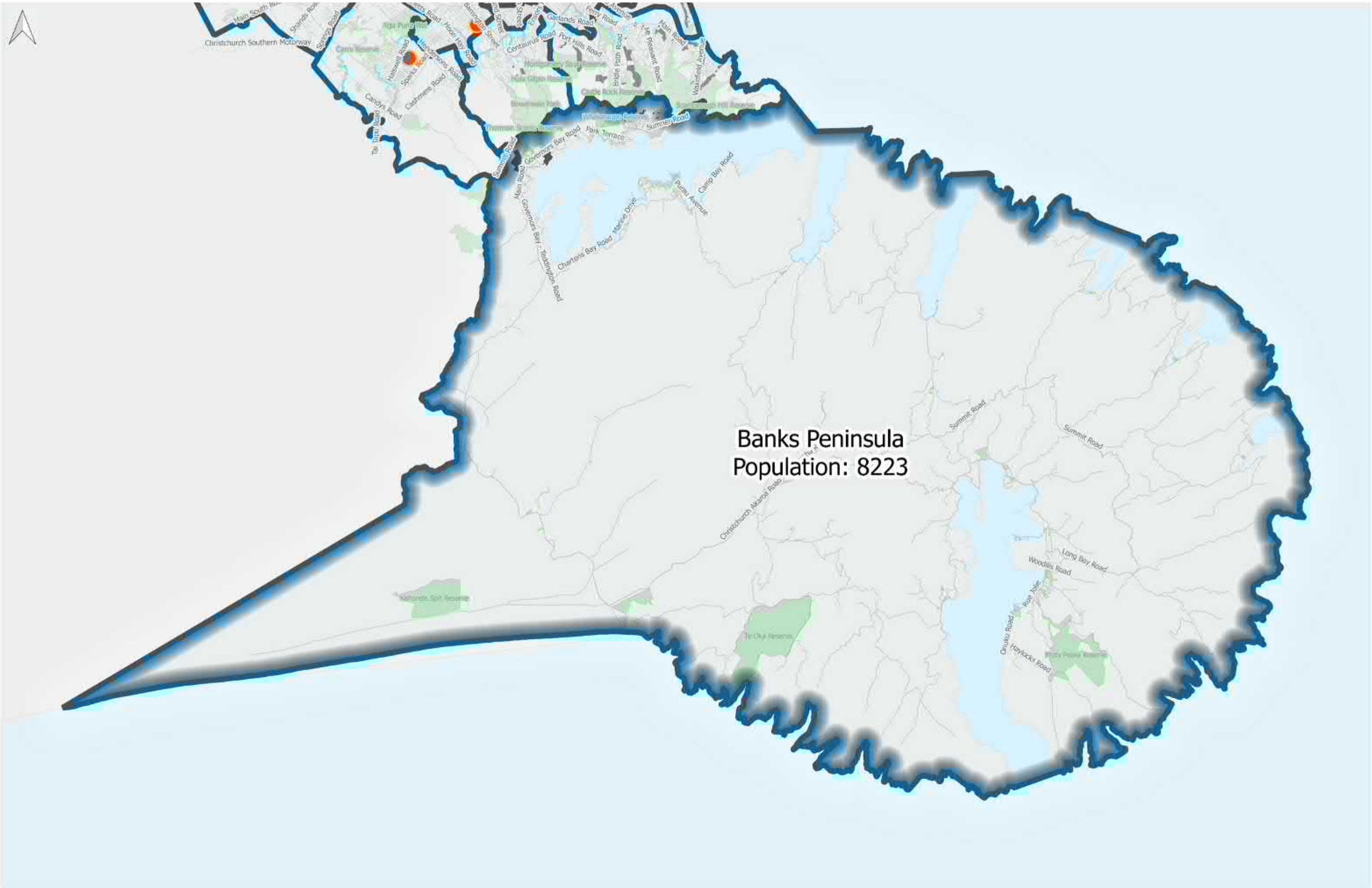


Christchurch City Council Ward Boundaries 2016
Local Government Commission Final Determination
**Banks Peninsula Ward**

Ward Boundaries
Key Activity Centres
Residential Red Zone
Parks
Rivers

Christchurch City Council

Produced by MRT | July 2015

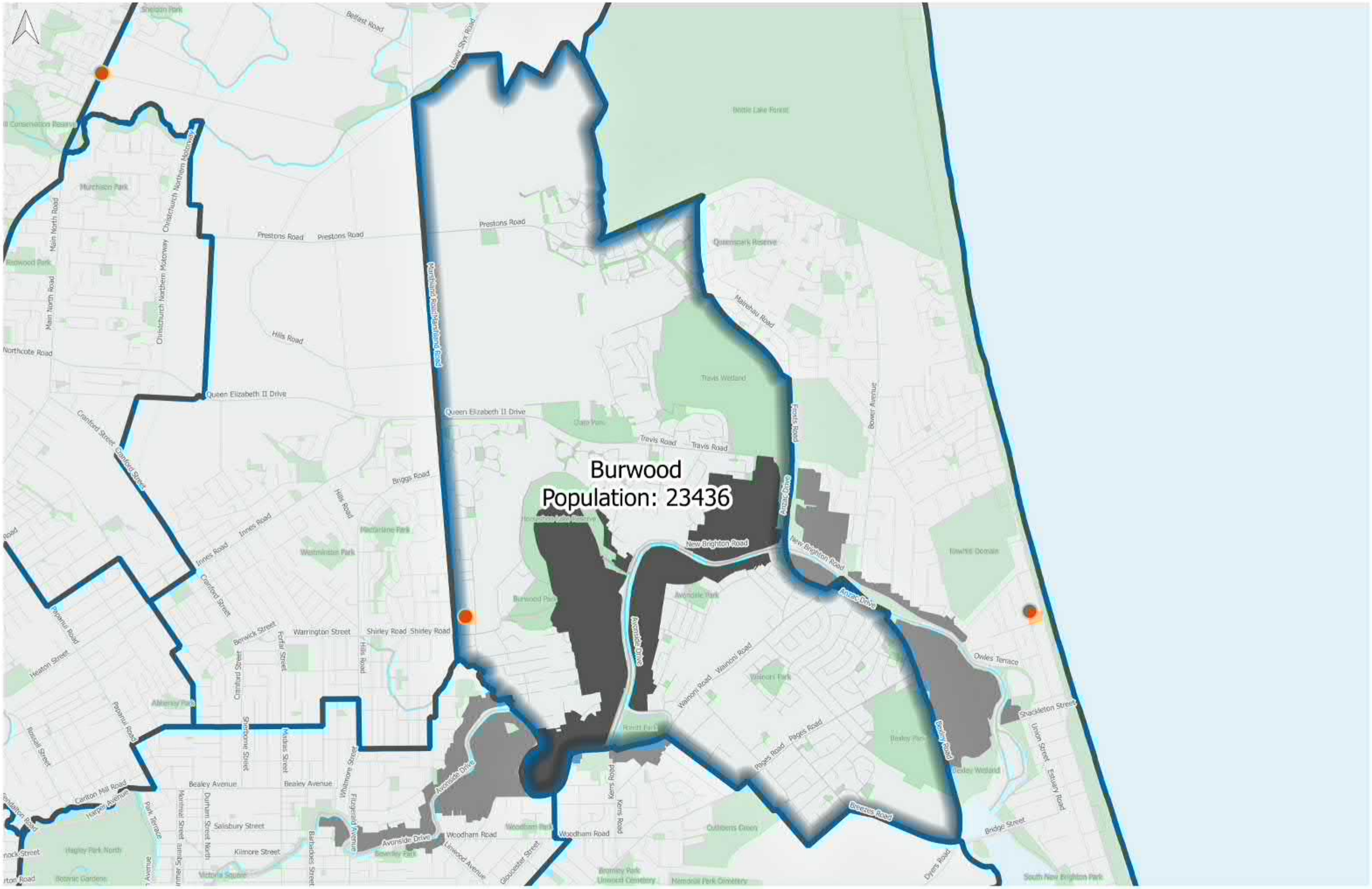


Christchurch City Council Ward Boundaries 2016
Local Government Commission Final Determination
**Burwood Ward**

Ward Boundaries
Key Activity Centres
Residential Red Zone
Parks
Rivers

Christchurch City Council

Produced by MRT | July 2015

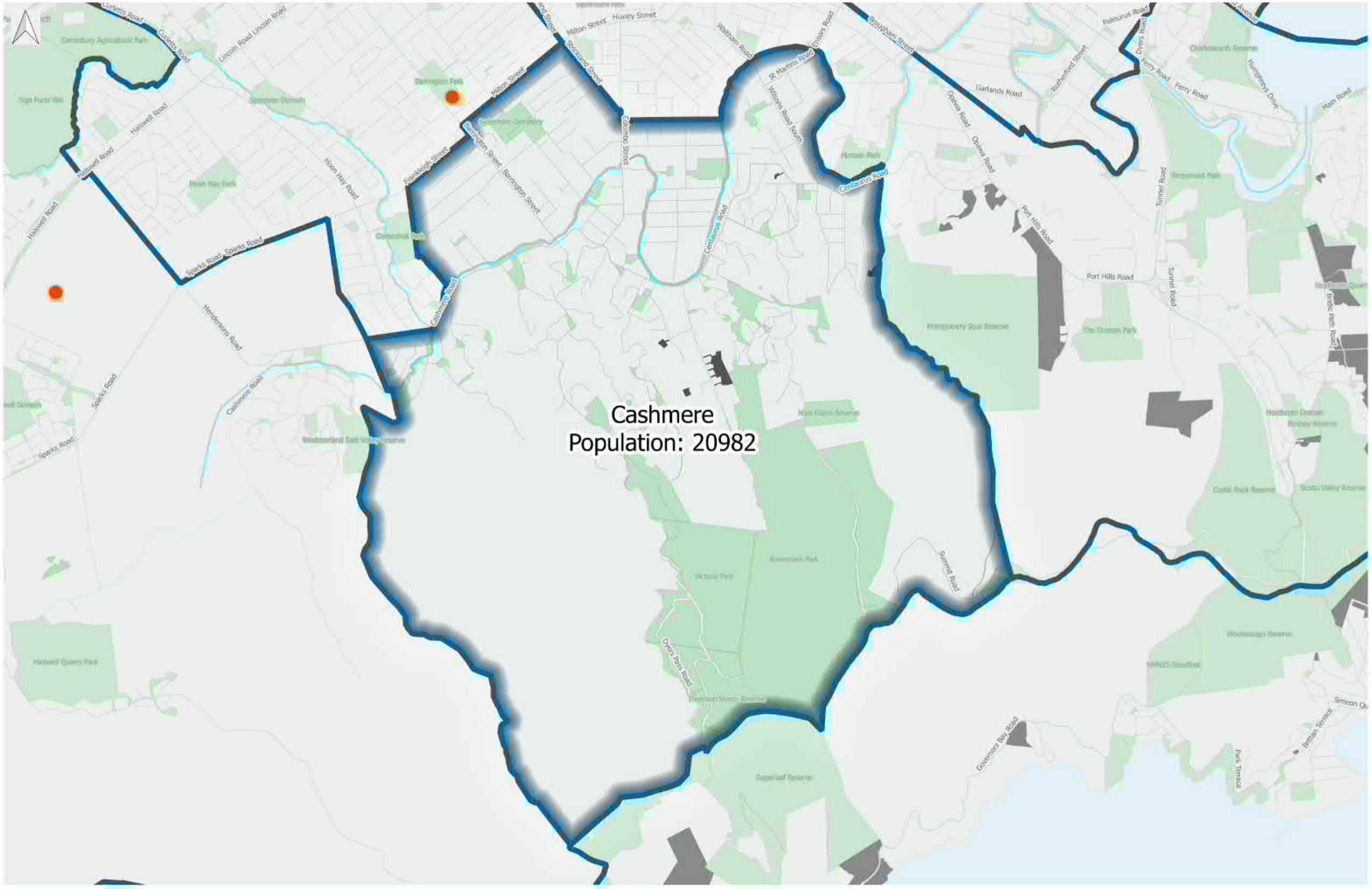


Christchurch City Council Ward Boundaries 2016
Local Government Commission Final Determination
**Cashmere Ward**

Ward Boundaries
Key Activity Centres
Residential Red Zone
Parks
Rivers

Christchurch City Council

Produced by MRT | July 2016

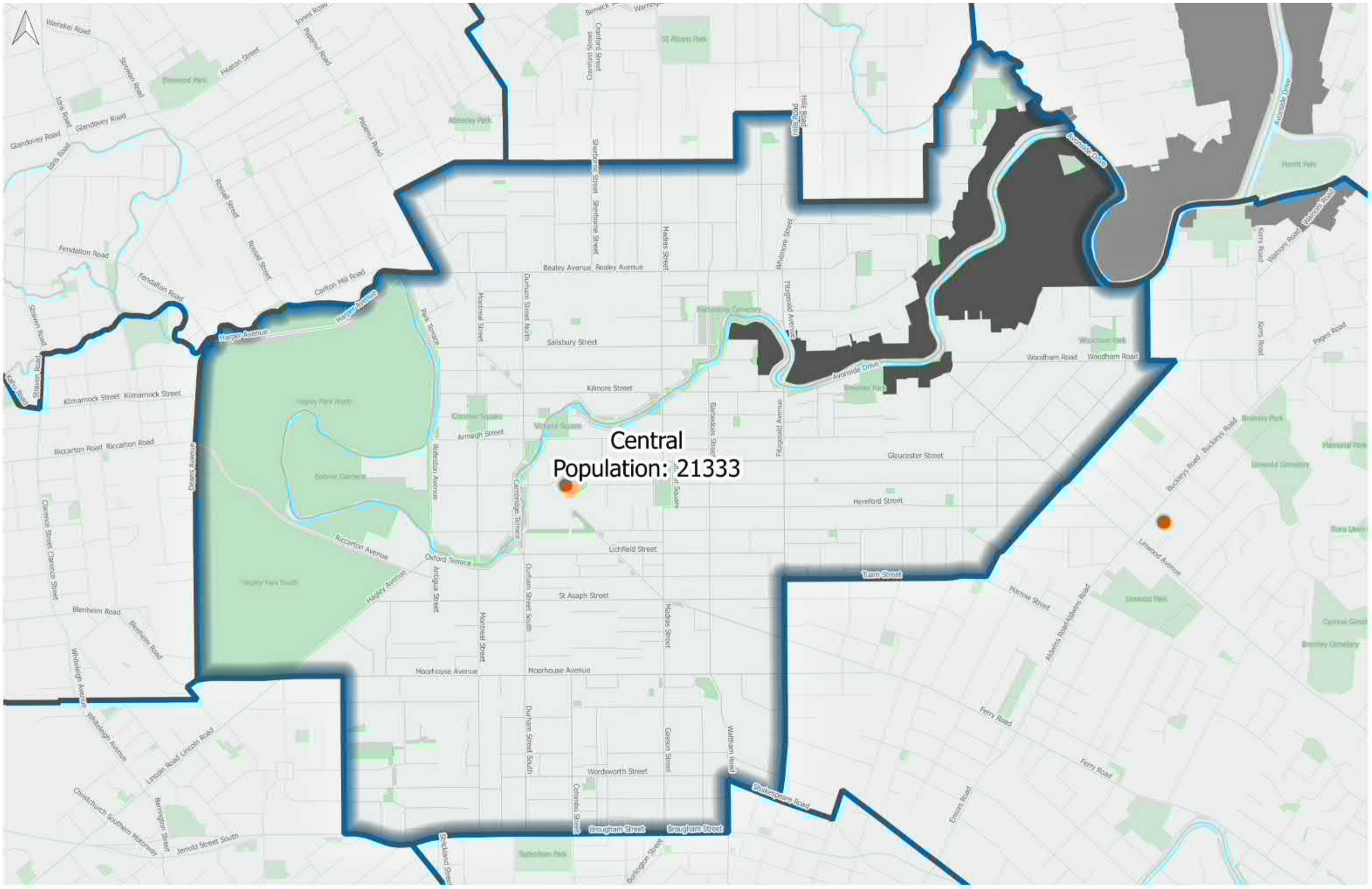


Christchurch City Council Ward Boundaries 2016
Local Government Commission Final Determination
**Central Ward**

Ward Boundaries
Key Activity Centres
Residential Red Zone
Parks
Rivers

Christchurch City Council

Produced by MRT | July 2015

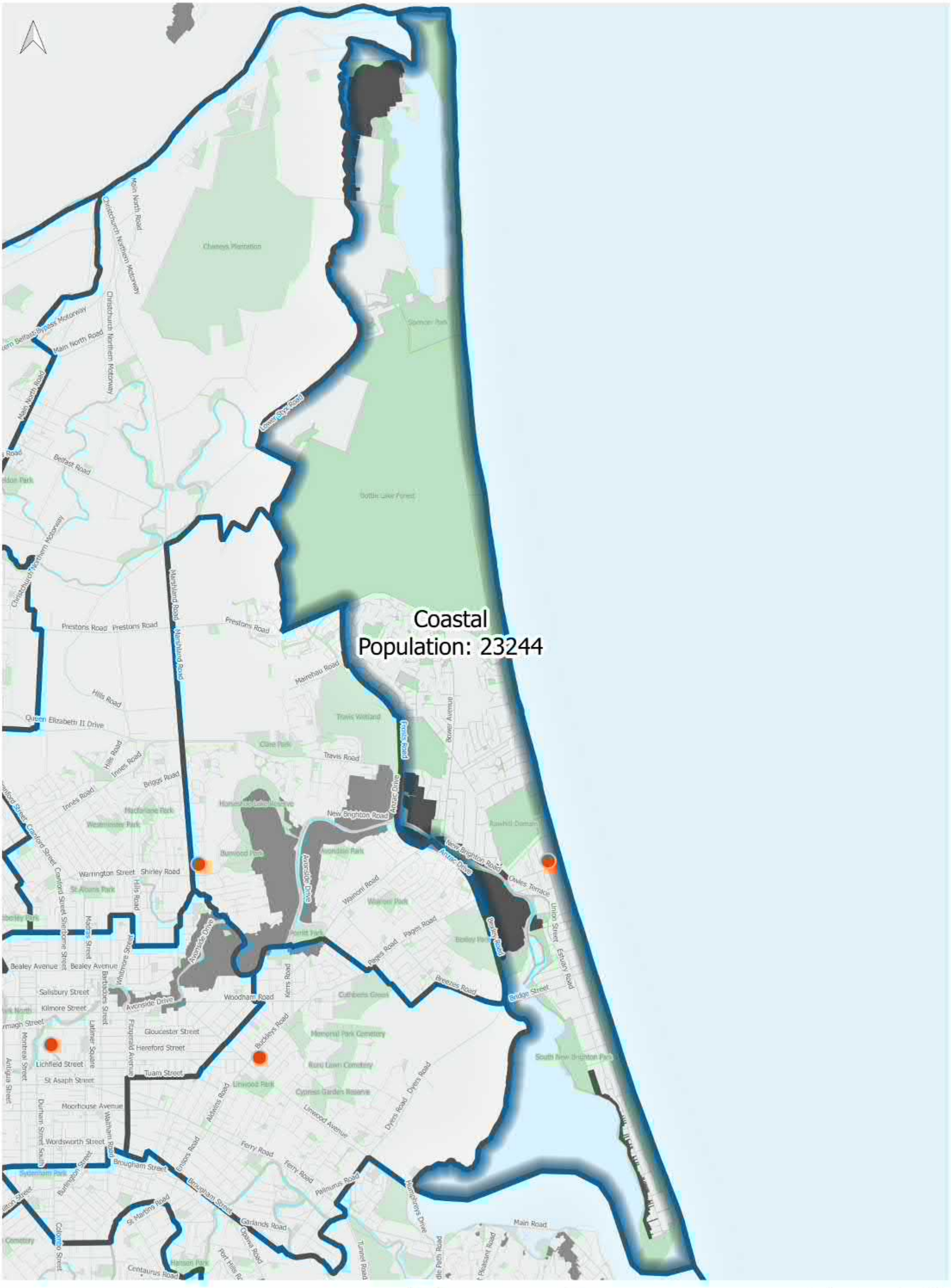


Christchurch City Council Ward Boundaries 2016
Local Government Commission Final Determination
**Coastal Ward**

Ward Boundaries
Key Activity Centres
Residential Red Zone
Parks
Rivers

Christchurch City Council

Produced by MRT | June 2016

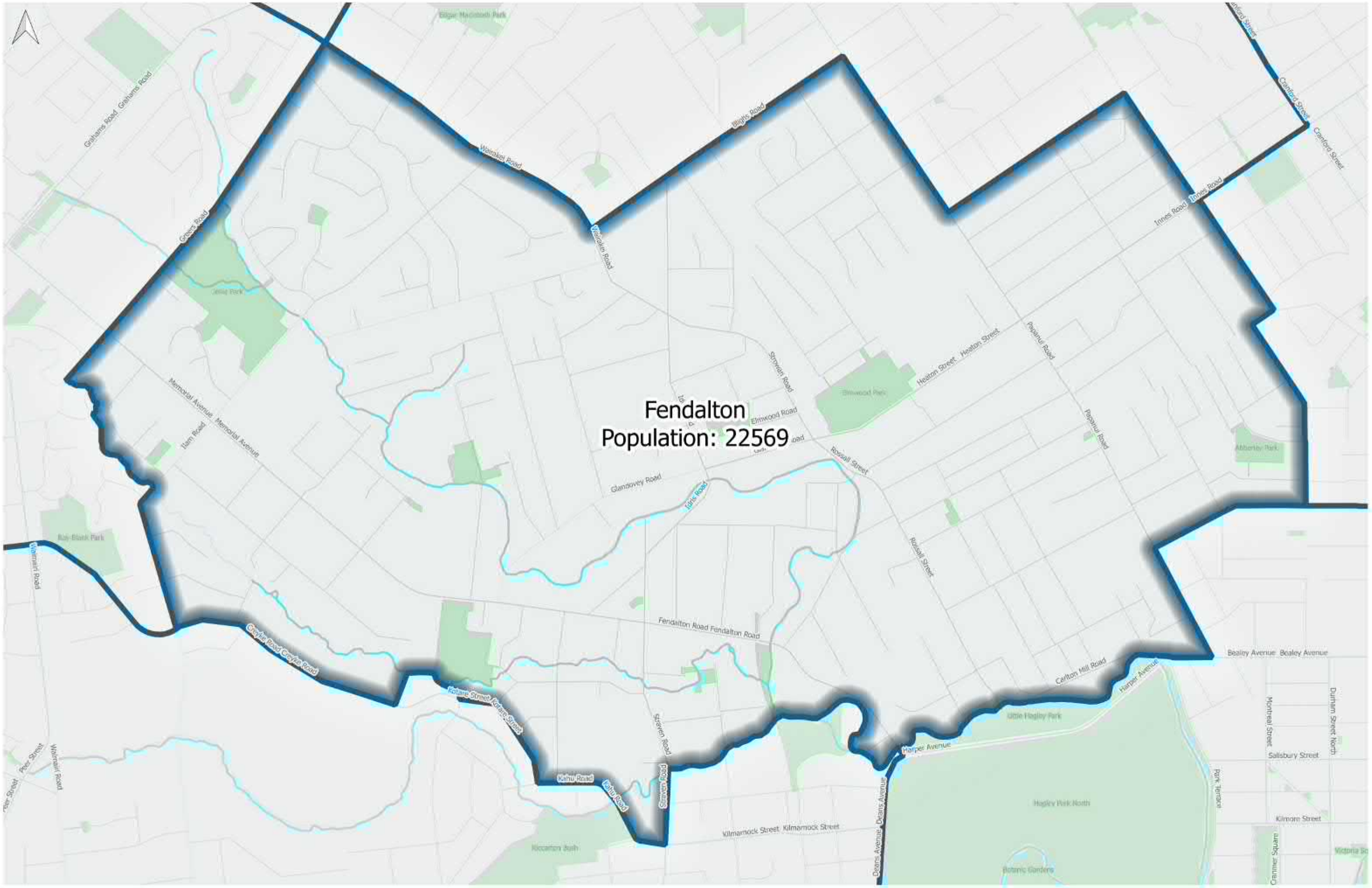


Christchurch City Council Ward Boundaries 2016
Local Government Commission Final Determination
**Fendalton Ward**

Ward Boundaries
Key Activity Centres
Residential Red Zone
Parks
Rivers

Christchurch City Council

Produced by MRT | July 2016

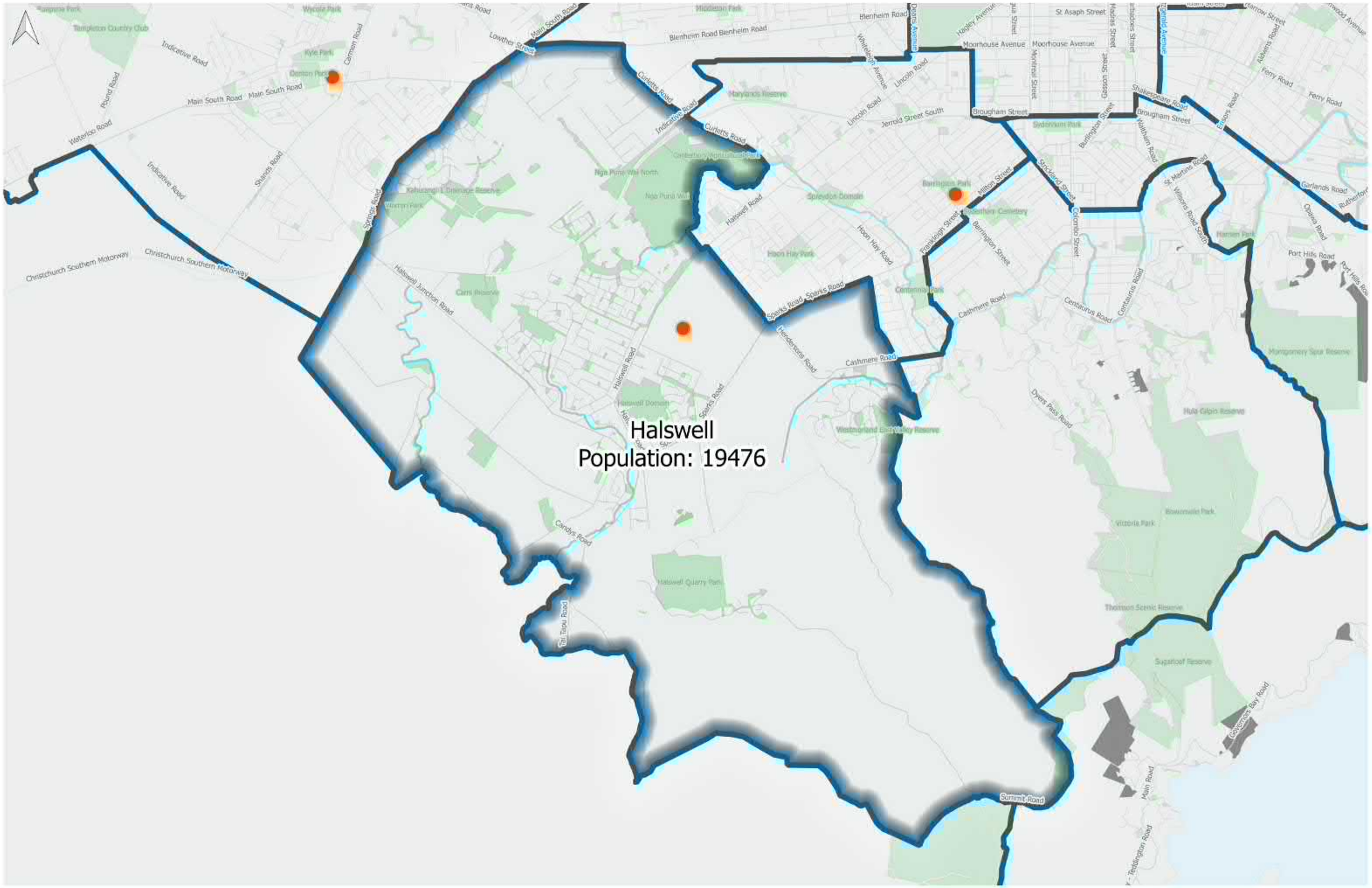


Christchurch City Council Ward Boundaries 2016
Local Government Commission Final Determination
**Halswell Ward**

Ward Boundaries
Key Activity Centres
Residential Red Zone
Parks
Rivers

Christchurch City Council

Produced by MRT | July 2016

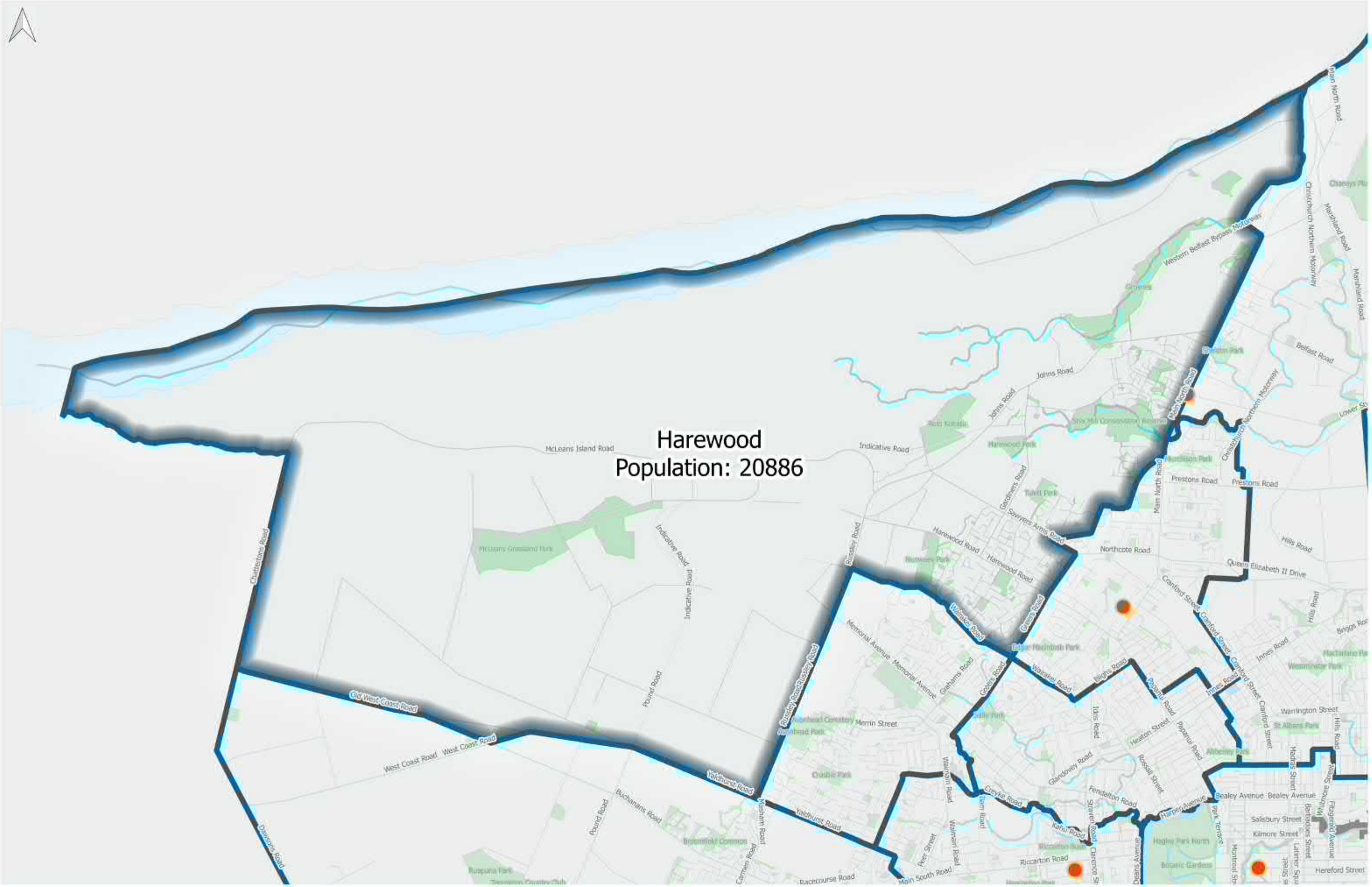


Christchurch City Council Ward Boundaries 2016
Local Government Commission Final Determination
**Harewood Ward**

Ward Boundaries
Key Activity Centres
Residential Red Zone
Parks
Rivers

Christchurch City Council

Produced by MRT | July 2016

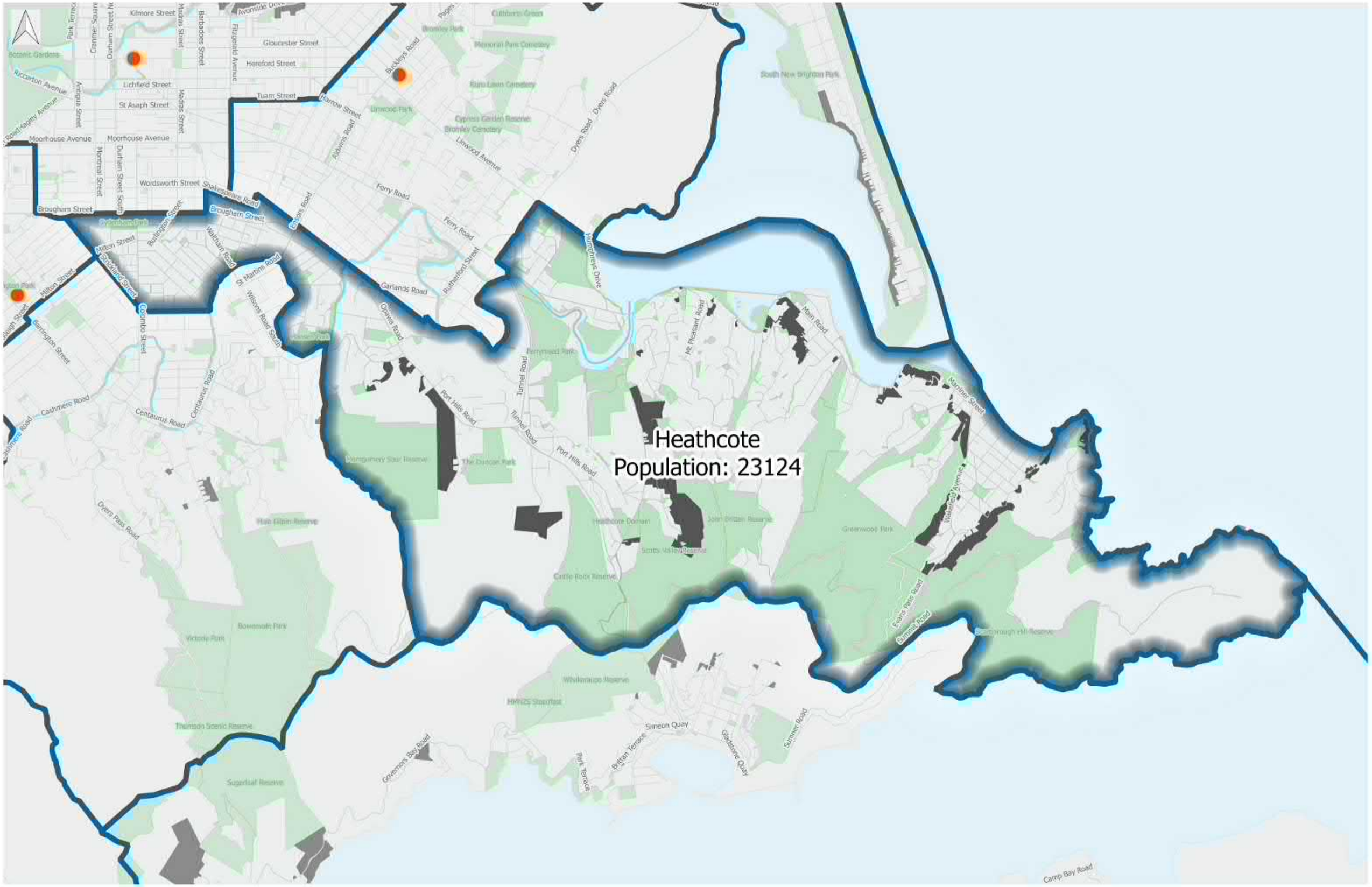


Christchurch City Council Ward Boundaries 2016
Local Government Commission Final Determination
**Heathcote Ward**

Ward Boundaries
Key Activity Centres
Residential Red Zone
Parks
Rivers

Christchurch City Council

Produced by MRT | July 2016

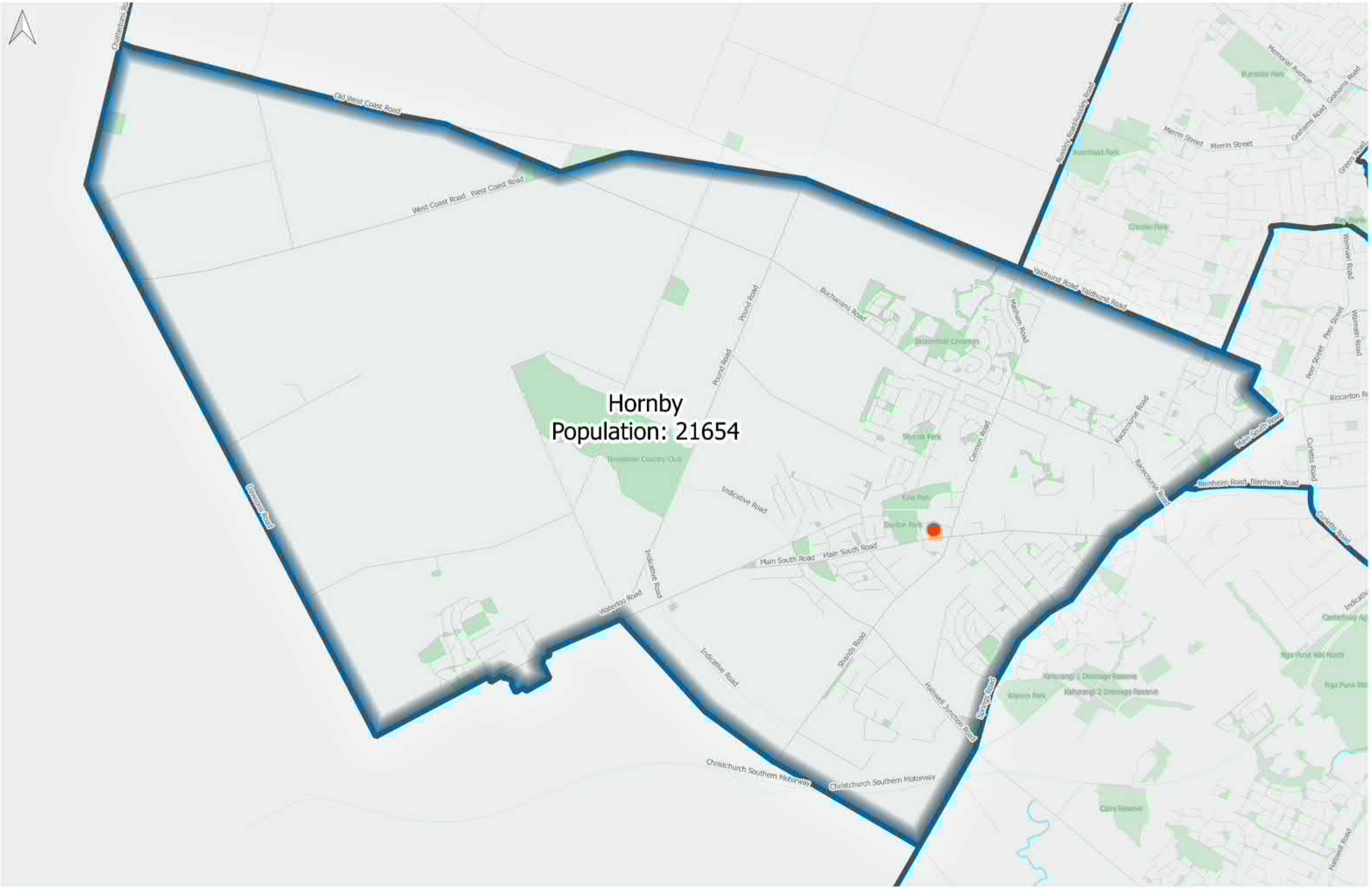


Christchurch City Council Ward Boundaries 2016
Local Government Commission Final Determination
**Hornby Ward**

Ward Boundaries
Key Activity Centres
Residential Red Zone
Parks
Rivers

Christchurch City Council

Produced by MRT | July 2016

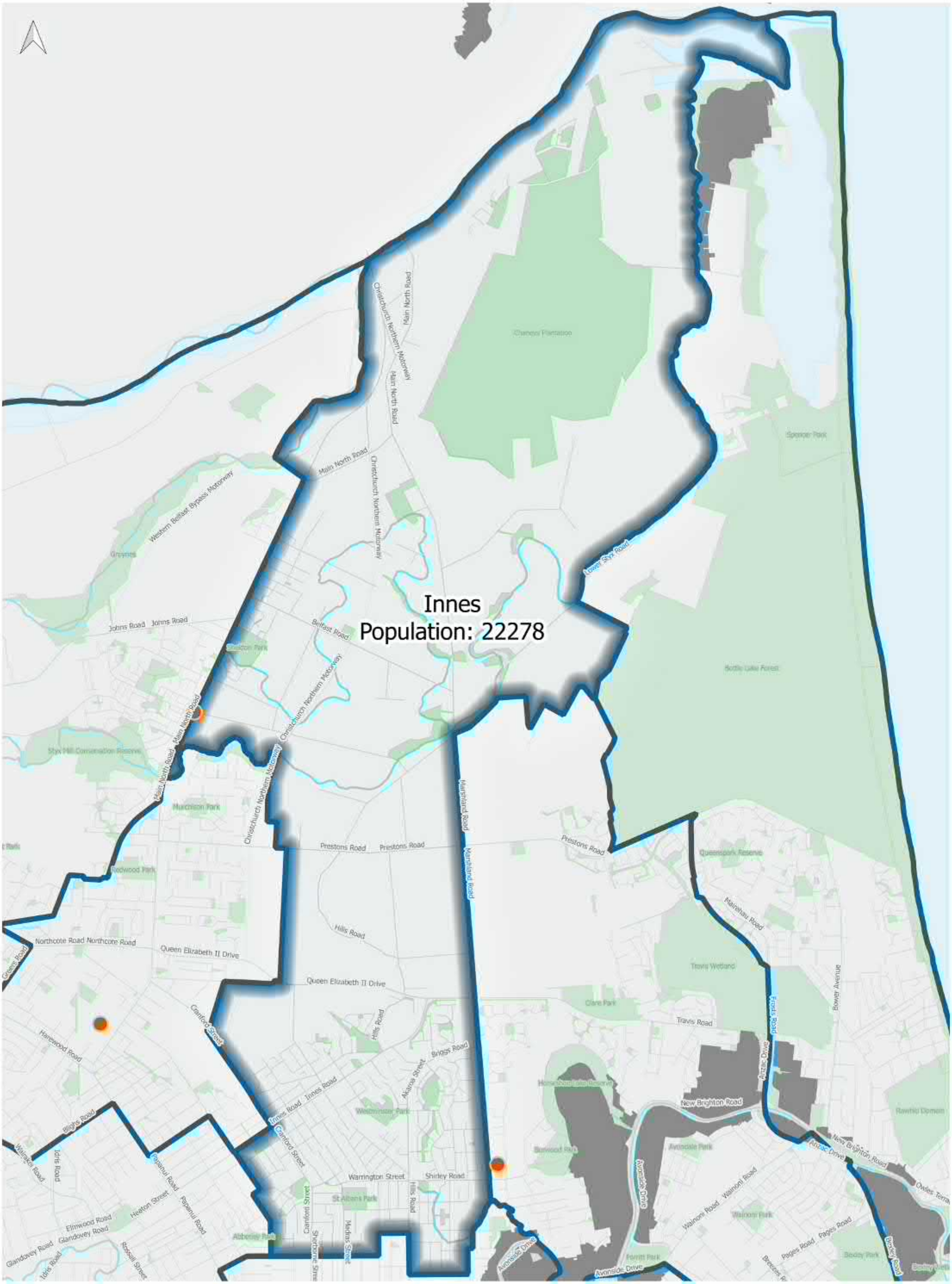


Christchurch City Council Ward Boundaries 2016
Local Government Commission Final Determination
**Innes Ward**

Ward Boundaries
Key Activity Centres
Residential Red Zone
Parks
Rivers

Christchurch City Council

Produced by MRT | June 2016

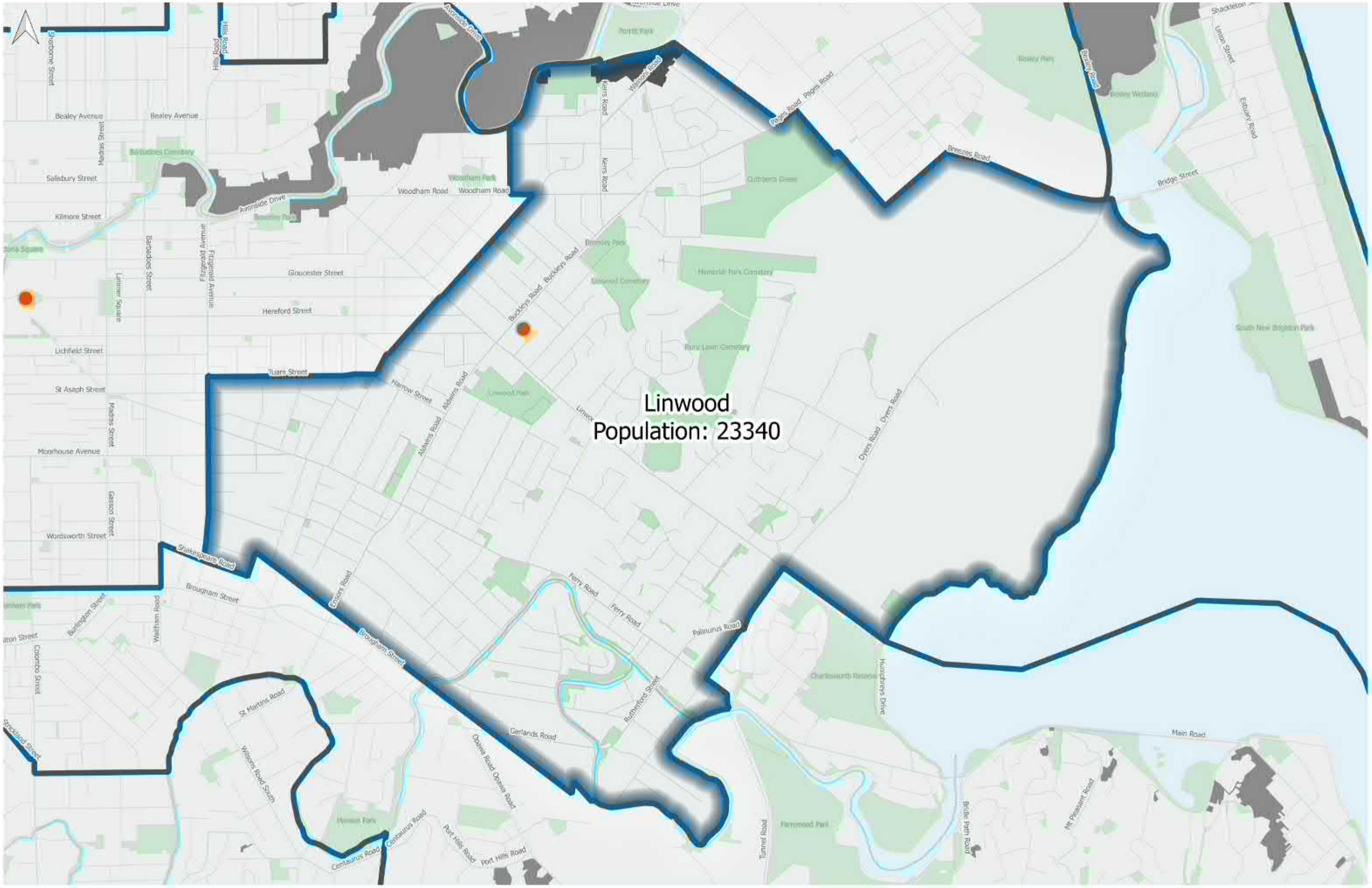


Christchurch City Council Ward Boundaries 2016
Local Government Commission Final Determination
**Linwood Ward**

Ward Boundaries
Key Activity Centres
Residential Red Zone
Parks
Rivers

Christchurch City Council

Produced by MRT | July 2016

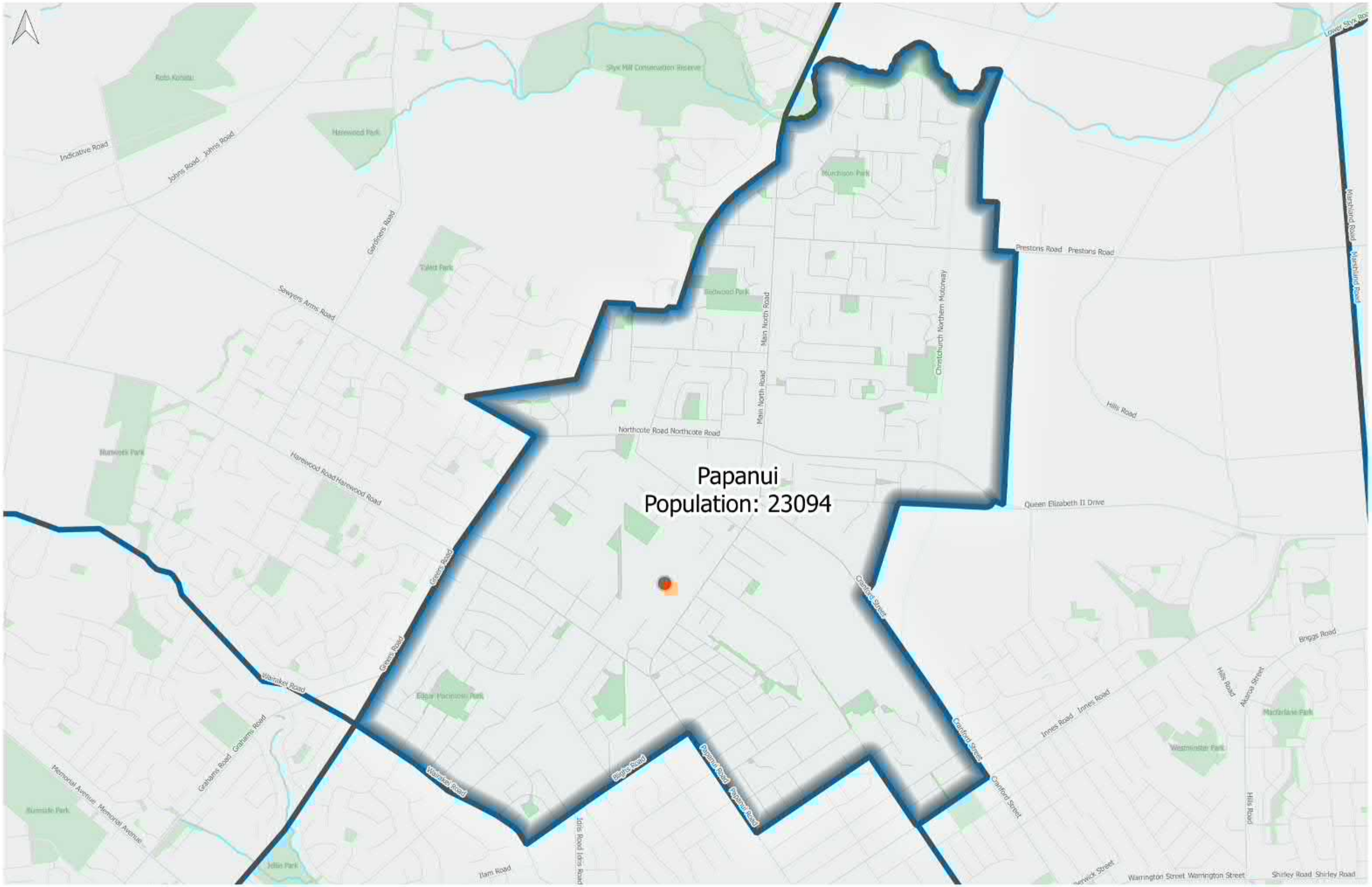


Christchurch City Council Ward Boundaries 2016
Local Government Commission Final Determination
**Papanui Ward**

Ward Boundaries
Key Activity Centres
Residential Red Zone
Parks
Rivers

Christchurch City Council

Produced by MRT | July 2016

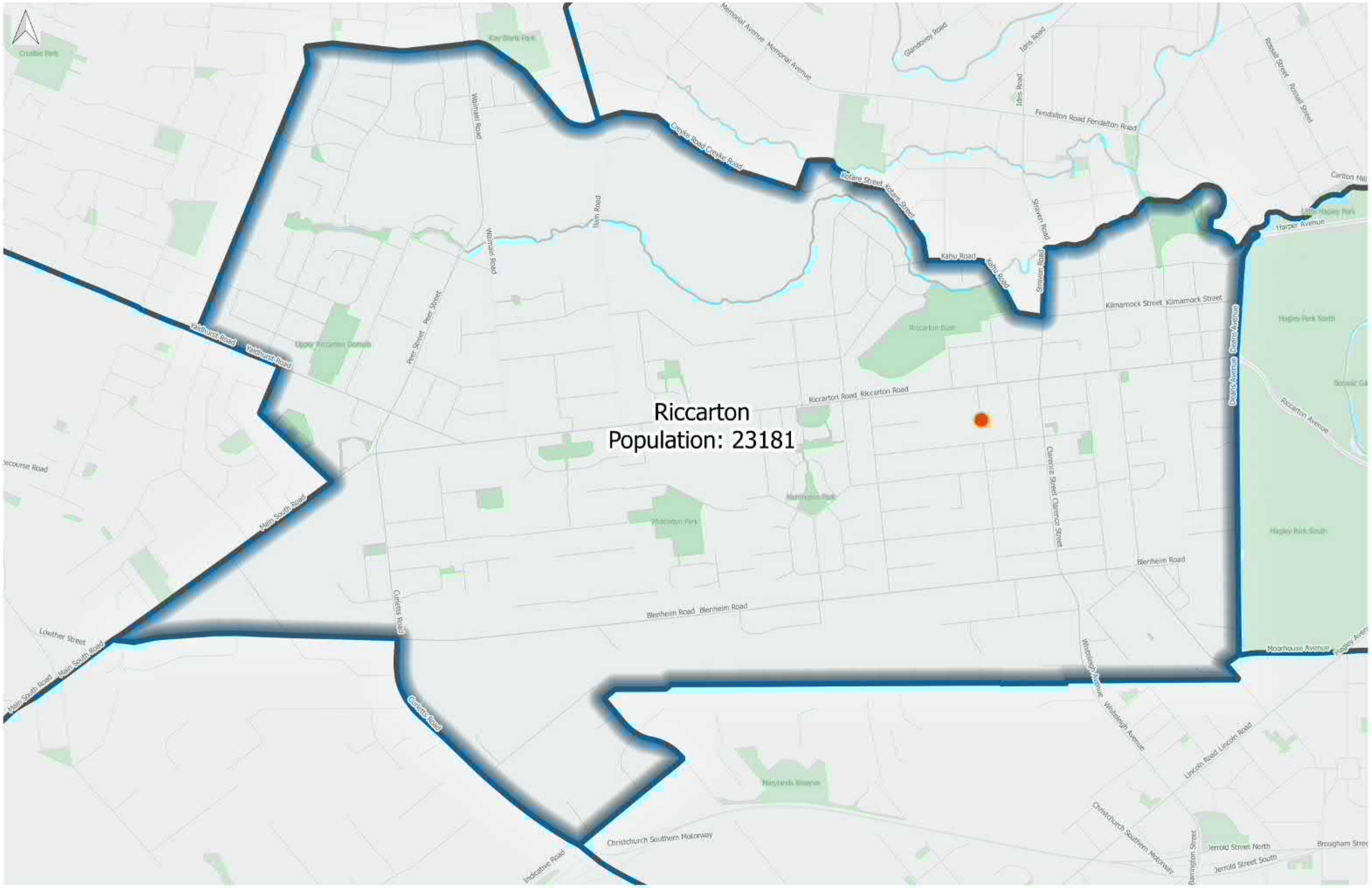


Christchurch City Council Ward Boundaries 2016
Local Government Commission Final Determination
**Riccarton Ward**

Ward Boundaries
Key Activity Centres
Residential Red Zone
Parks
Rivers

Christchurch City Council

Produced by MRT | July 2016

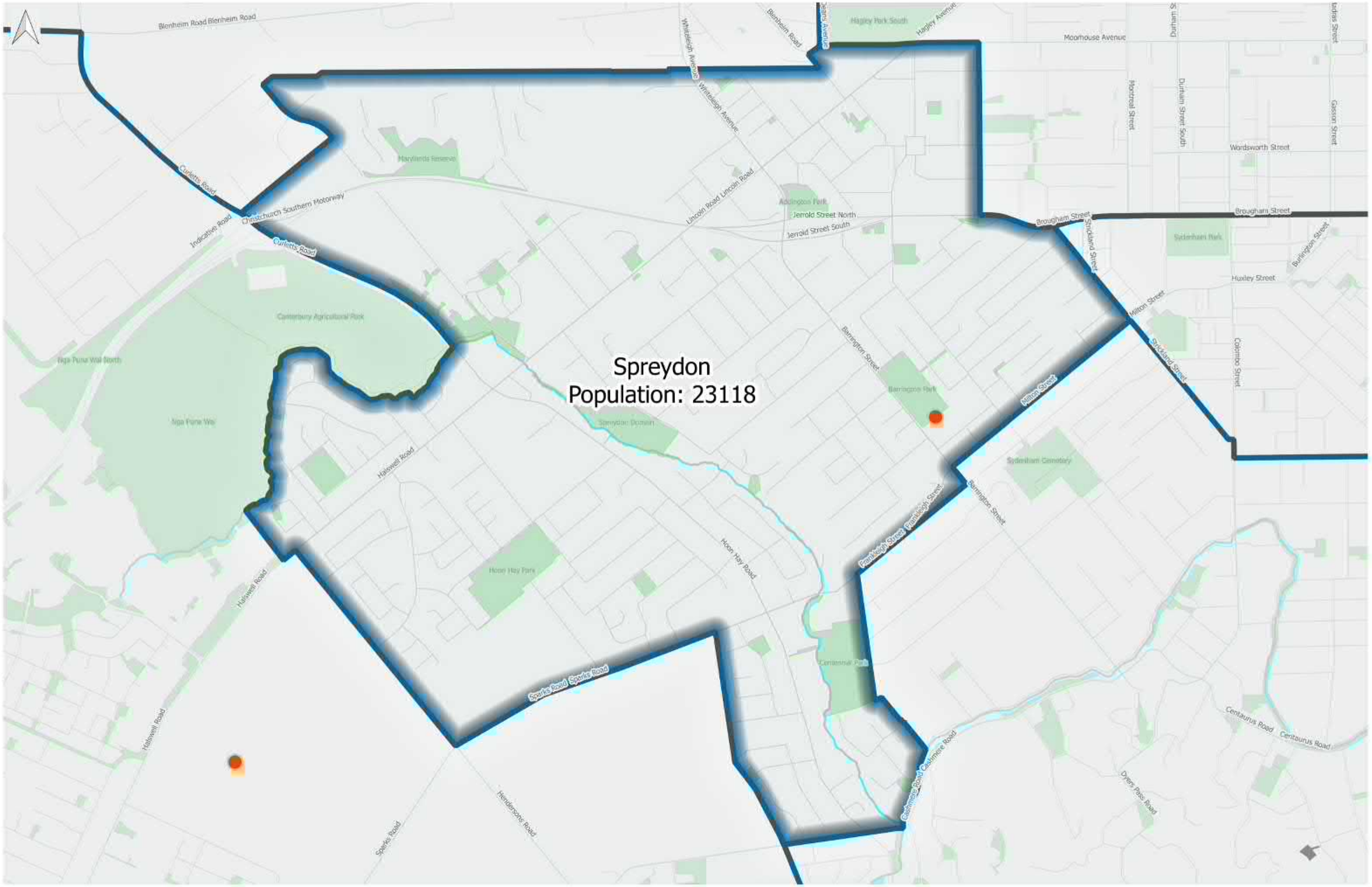


Christchurch City Council Ward Boundaries 2016
Local Government Commission Final Determination
**Spreydon Ward**

Ward Boundaries
Key Activity Centres
Residential Red Zone
Parks
Rivers

Christchurch City Council

Produced by MRT | July 2016

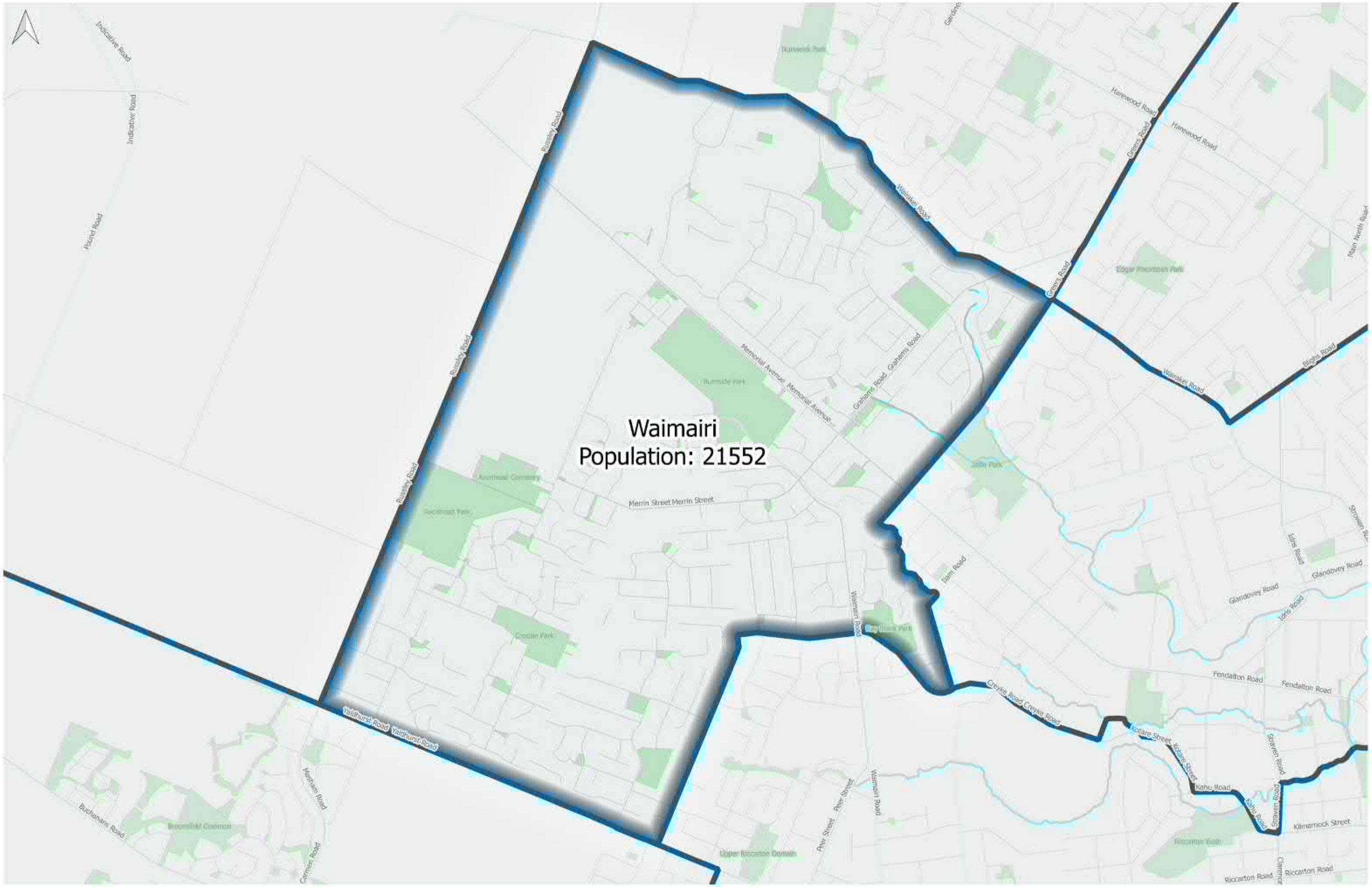


Christchurch City Council Ward Boundaries 2016
Local Government Commission Final Determination
**Waimairi Ward**

Ward Boundaries
Key Activity Centres
Residential Red Zone
Parks
Rivers

Christchurch City Council

Produced by MRT | July 2016