








Possible items on Takamatua Domain and on the legal roads

Locations are indicative, complying with Archaeological Authority 2022/554 and the Accidental Discovery Protocol

- 1** Table seat – unfunded
- 2** Interpretation panels – unfunded
- 3** Up to 12 local boulders – unfunded
- 4** Timber bollards – funded
- 5** Path extensions – partially funded

-  Shrub and tree planting
-  Wetland planting
-  Timber boardwalk
-  Gravel path
-  Path on legal road
-  Swale
-  Treatment over swale e.g., covered culvert