

Original size mm







200

100

60

20

0

KEY	
	Proposed Seating
	Grass
	Landscape Planting
	Asphalt
	Grit/ Aggregate Path
	Concrete



South New Brighton Community Hall

BEATTY ST

Existing carpark to be retained

South New Brighton Domain

Proposed path to link with existing toilet block and access road

Existing playground

Existing sports court and skateable elements

Existing carpark to be retained

Area identified on site for cultural narratives such as Te Ihutai itself, the landscape to the south and east – looking across and along Ihutai (Eel wier) and Treaty narrative.

Existing jetty

DRAFT

FOR CONSULTATION

SHEET 102

SHEET 102

© Copyright Christchurch City Council. © Aerial Photography Copyright Terralink International Ltd