

Appendix 9.3.7.8.1 - Chester Street/Dawson Street Residential Heritage Area



Key

- Proposed Residential Heritage Area
- Defining
- Contributory
- Neutral
- Intrusive

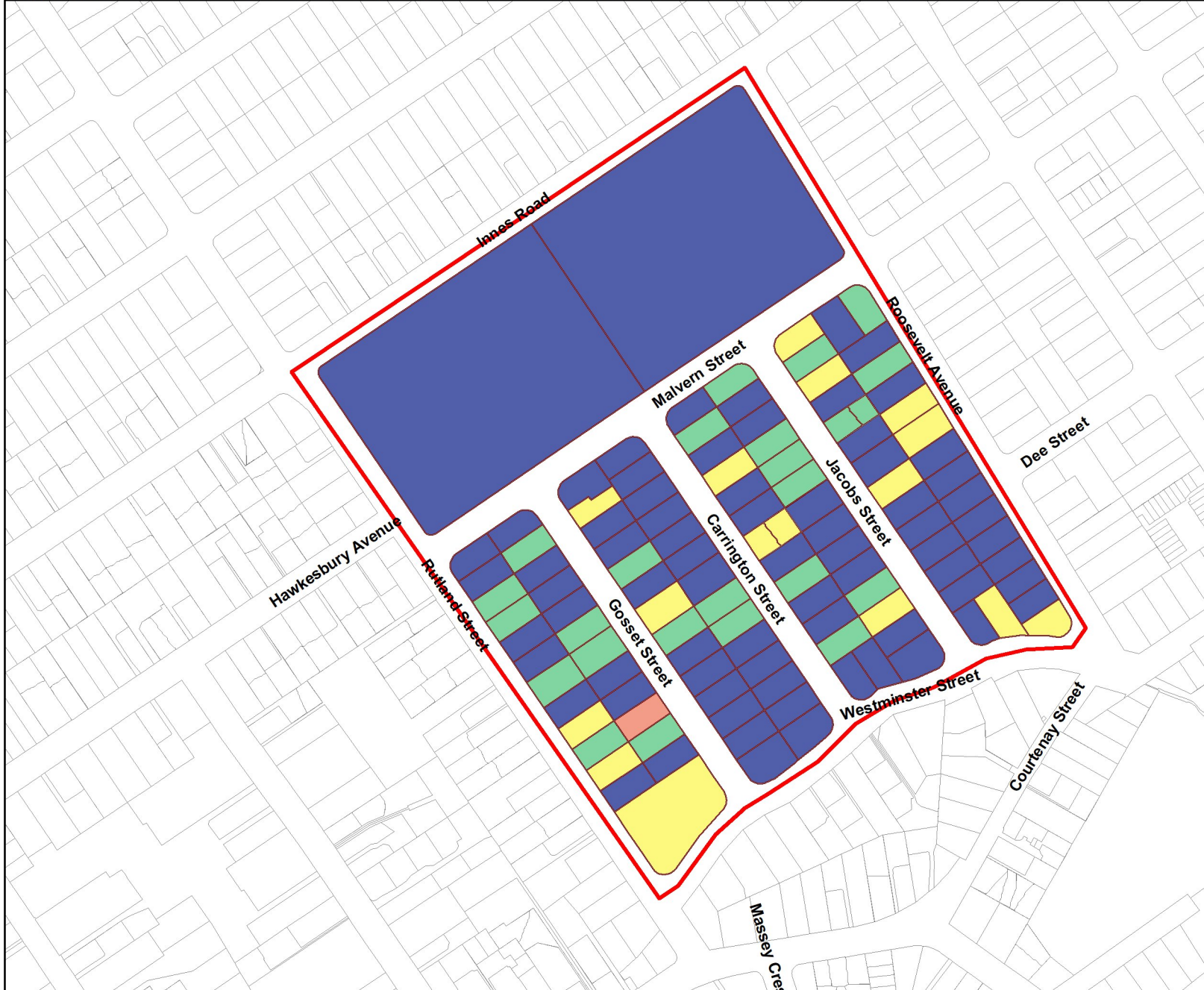


SCALE 1:3000

GIS & Analytics Team Christchurch City Council	Heritage_PC_Contribution.gws Date: 01/09/2022
---	--

Appendix 9.3.7.8.1

Appendix 9.3.7.8.2 - Church Property Trustees North St Albans Residential Heritage Area



Key

- Proposed Residential Heritage Area
- Defining
- Contributory
- Neutral
- Intrusive

SCALE 1:4000

GIS & Analytics Team
Christchurch City Council

Heritage_PC_Contribution.gws
Date: 01/09/2022

Appendix 9.3.7.8.2

Appendix 9.3.7.8.3 - Englefield/Avonville Residential Heritage Area



Key

- Proposed Residential Heritage Area
- Defining
- Contributory
- Neutral
- Intrusive

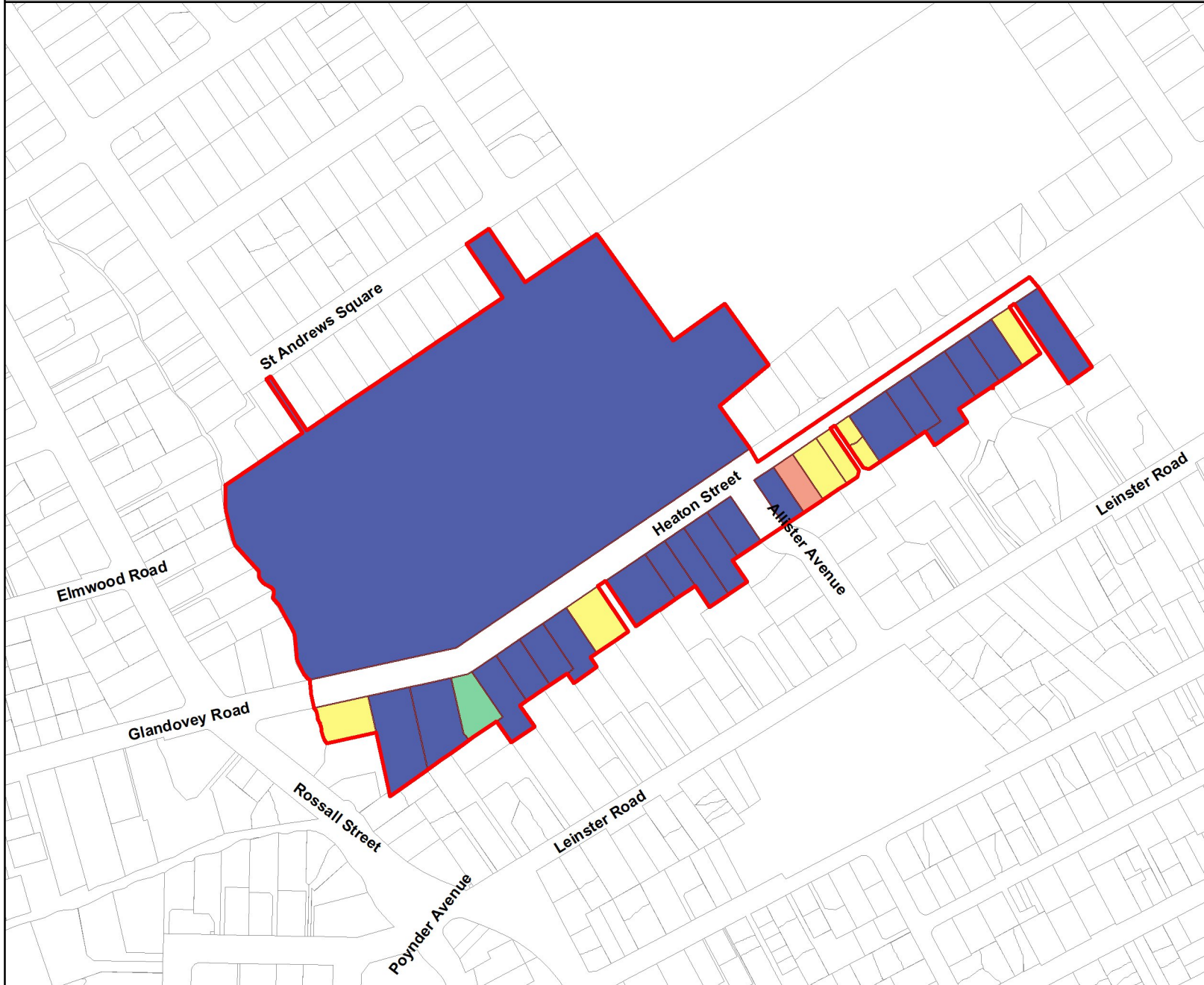
SCALE 1:3000

GIS & Analytics Team
Christchurch City Council

Heritage_PC_Contribution.gws
Date: 01/09/2022

Appendix 9.3.7.8.3

Appendix 9.3.7.8.4 - Heaton Street Residential Heritage Area



Key

- Proposed Residential Heritage Area
- Defining
- Contributory
- Neutral
- Intrusive



SCALE 1:4000

GIS & Analytics Team
Christchurch City Council

Heritage_PC_Contribution.gws
Date: 01/09/2022

AAppendix 9.3.7.8.4

Appendix 9.3.7.8.5 - Inner City West Residential Heritage Area



Key

- Proposed Residential Heritage Area
- Defining
- Contributory
- Neutral
- Intrusive

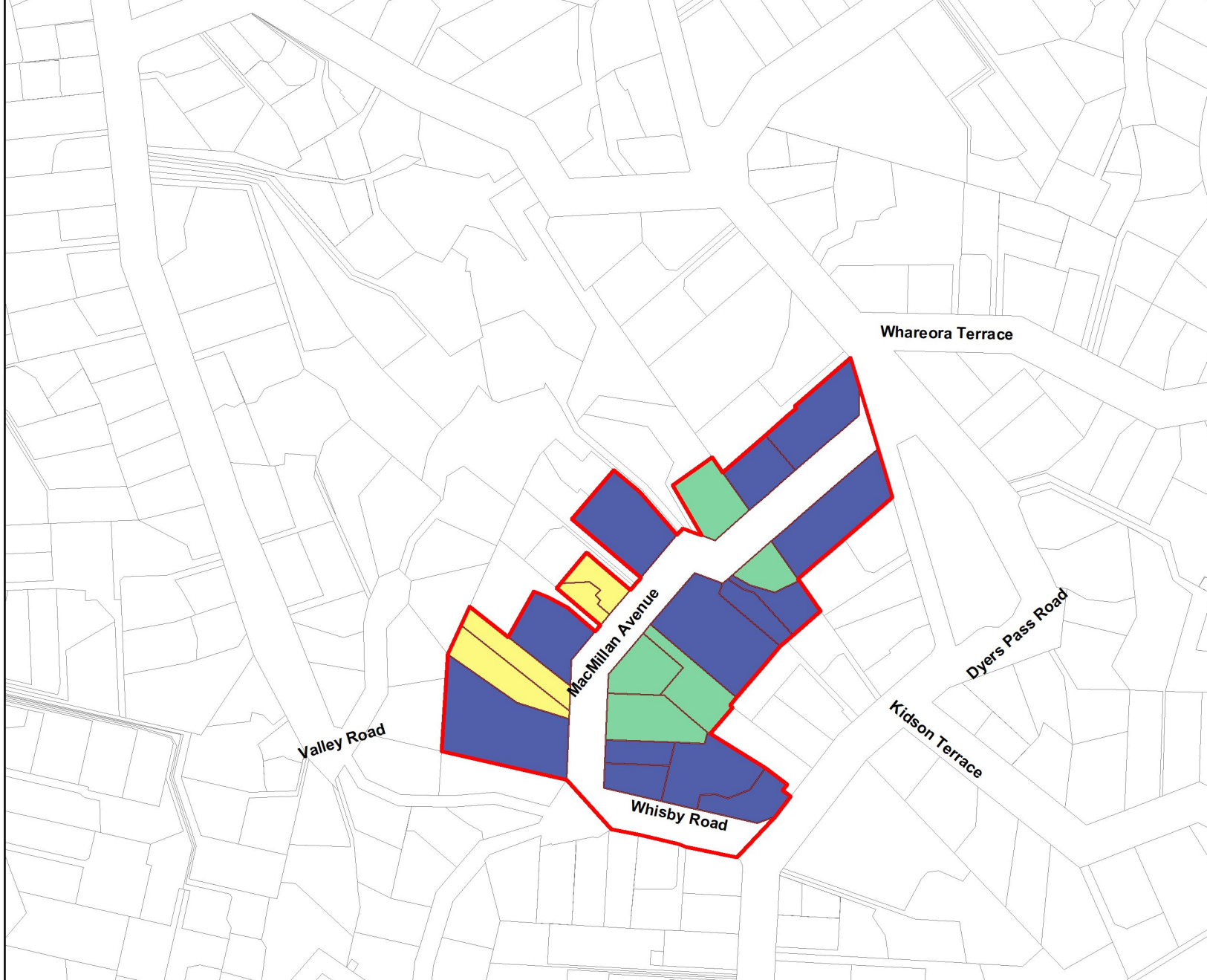


SCALE 1:3200






GIS & Analytics Team Christchurch City Council	Heritage_PC_Contribution.gws Date: 01/09/2022
---	--

Appendix 9.3.7.8.5

Appendix 9.3.7.8.7 - Macmillan Avenue Residential Heritage Area



Key

-  Proposed Residential Heritage Area
-  Defining
-  Contributory
-  Neutral
-  Intrusive

SCALE 1:3000

GIS & Analytics Team
Christchurch City Council

Heritage_PC_Contribution.gws
Date: 01/09/2022

Appendix 9.3.7.8.7

Appendix 9.3.7.8.8 - Piko/Shand (Riccarton Block) State Housing Residential Heritage Area



Key

- Proposed Residential Heritage Area
- Defining
- Contributory
- Neutral
- Intrusive



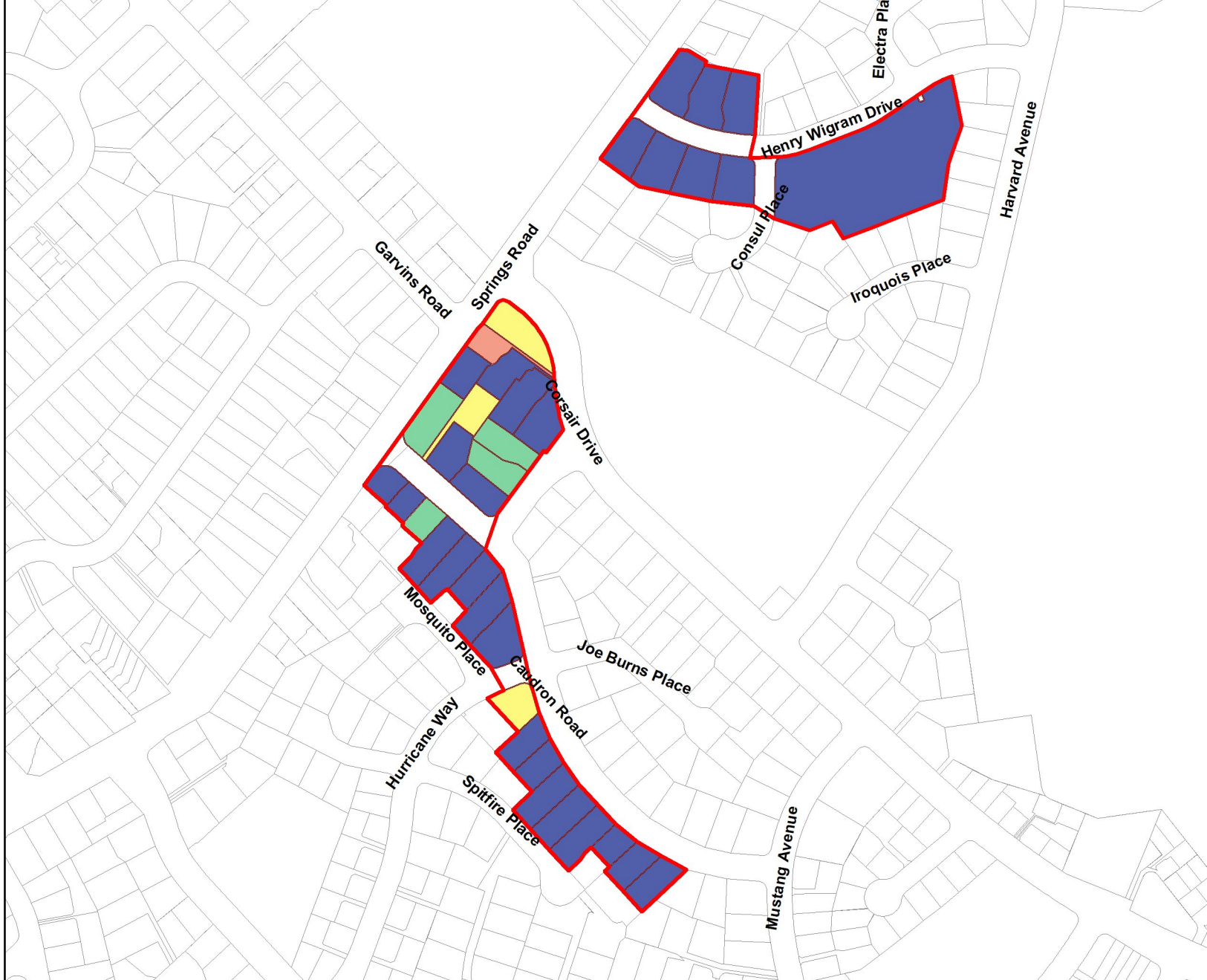
SCALE 1:3500

GIS & Analytics Team
Christchurch City Council

Heritage_PC_Contribution.gws
Date: 01/09/2022

Appendix 9.3.7.8.8

Appendix 9.3.7.8.9 - RNZAF Station Wigram Staff Housing Residential Heritage Area



Key

- Proposed Residential Heritage Area
- Defining
- Contributory
- Neutral
- Intrusive



SCALE 1:4000

GIS & Analytics Team
Christchurch City Council

Heritage_PC_Contribution.gws
Date: 01/09/2022

Appendix 9.3.7.8.9

Appendix 9.3.7.8.10 - Shelley/Forbes Street Residential Heritage Area



Key

- Proposed Residential Heritage Area
- Defining
- Contributory
- Neutral
- Intrusive



SCALE 1:1500

GIS & Analytics Team
Christchurch City Council






Heritage_PC_Contribution.gws
Date: 01/09/2022

Appendix 9.3.7.8.10

Appendix 9.3.7.8.11 - Wayside Avenue 'Parade of Homes' Residential Heritage Area



Key

-  Proposed Residential Heritage Area
-  Defining
-  Contributory
-  Neutral
-  Intrusive

SCALE 1:3000

GIS & Analytics Team
Christchurch City Council

Heritage_PC_Contribution.gws
Date: 01/09/2022

Appendix 9.3.7.8.11