









TAKAPŪNEKE RESERVE - TAKARANGI CONCEPT PLAN AREA ONE



LEGEND









-  Existing vegetation - gully systems and existing vegetation to be enhanced with additional native planting and removal of weed species. Mature macrocampa trees near the Beach road entrance to be removed at a later stage.
-  Existing grassed area to be retained.
-  Proposed ecological restoration planting.
-  Proposed native planting - low growing species to maintain views.
-  Existing wetland to be enhanced through weed removal and native planting.
-  Path type 1 - concrete or sealed 1.8m wide accessible path.
-  Path type 2 - compacted chip or crusher dust with timber edging and steps, 1.5m wide.
-  Park furniture (locations are only indicative).

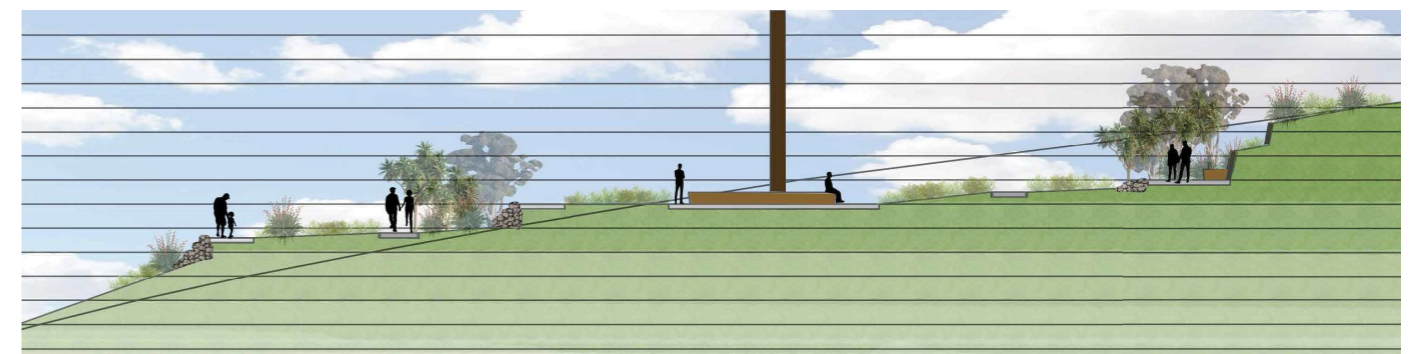


Timber retaining with timber "feather" finish.



Basalt rock batter.

-  Main carpark - number of carparks to be confirmed to include bus park, with access to accessible path to takarangi 1.
-  Main entrance - waharoa structure with internal interpretation panels, seating, water element for cleansing, whāriki and other toi Māori features and reserve signage.
-  Secondary entrance - defined by palisading, whāriki and reserve signage.
-  Stanley Place entrance with vehicle drop off.
-  Takarangi 1: Central seating area and pou (Pou tū te Raki o Te Maiharanui). Upper seating area with the view overlooking the harbour and to Ōnawe.
-  Takarangi 2: Central seating area with integrated artwork.



CROSS SECTION AA

TAKAPŪNEKE

