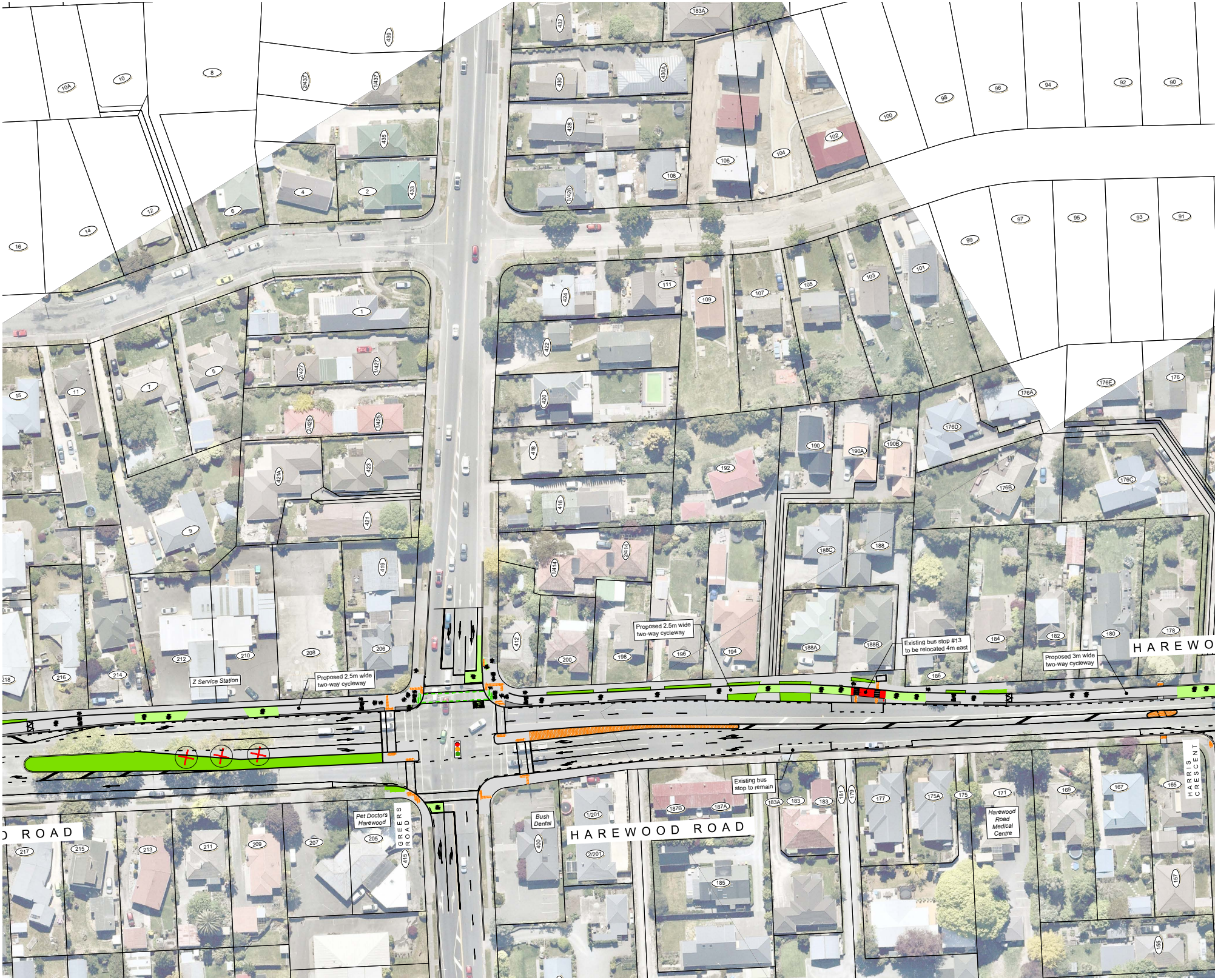
HAREWOOD ROAD
HAREWOOD ROAD
HAREWO
GREERS ROAD
HARRIS CRESCENT
Z Service Station
Pet Doctors Harewood
Bush Dental
Harewood Road Medical Centre
10A
10
8
2/437
1/437
439
432
183A
430
430A
428
1/426
108
106
104
102
100
98
96
94
92
90
435
433
4
2
6
12
14
16
1
424
111
109
107
105
103
101
99
97
95
93
91
422
2/427
1/427
5
7
11
15
420
176A
176E
176
176D
2/425
1/425
190
190A
190B
192
418
176B
176C
421A
423
416
421
9
188C
188
1/414
2/414
419
412
200
198
196
194
188A
188B
186
184
182
180
178
218
216
214
212
210
208
206
217
215
213
211
209
207
205
415
400
1/201
2/201
187B
187A
185
183A
183
183
181
179
177
175A
175
171
169
167
165
157
155

Proposed 2.5m wide two-way cycleway

Proposed 2.5m wide two-way cycleway

Existing bus stop #13 to be relocated 4m east

Proposed 3m wide two-way cycleway

Existing bus stop to remain

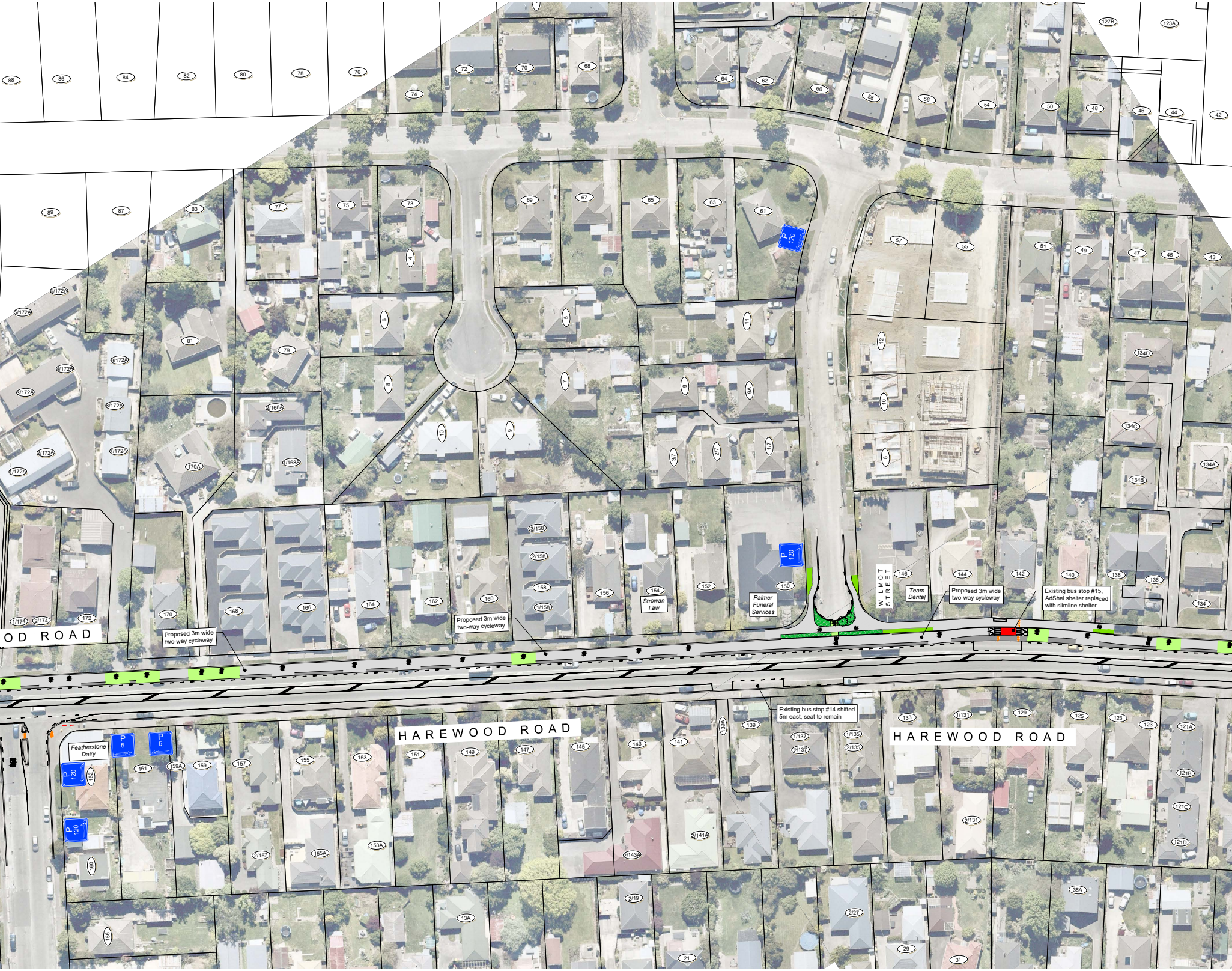
HAREWOOD ROAD
HAREWOOD ROAD
OD ROAD
WILMOT STREET
Proposed 3m wide two-way cycleway
Proposed 3m wide two-way cycleway
Proposed 3m wide two-way cycleway
Existing bus stop #15, AdShel shelter replaced with slimline shelter
Existing bus stop #14 shifted 5m east, seat to remain
Team Dental
Palmer Funeral Services
Strowan Law
Featherstone Dairy
P 120
P 120
P 120
P 120
P 120
P 5
P 5

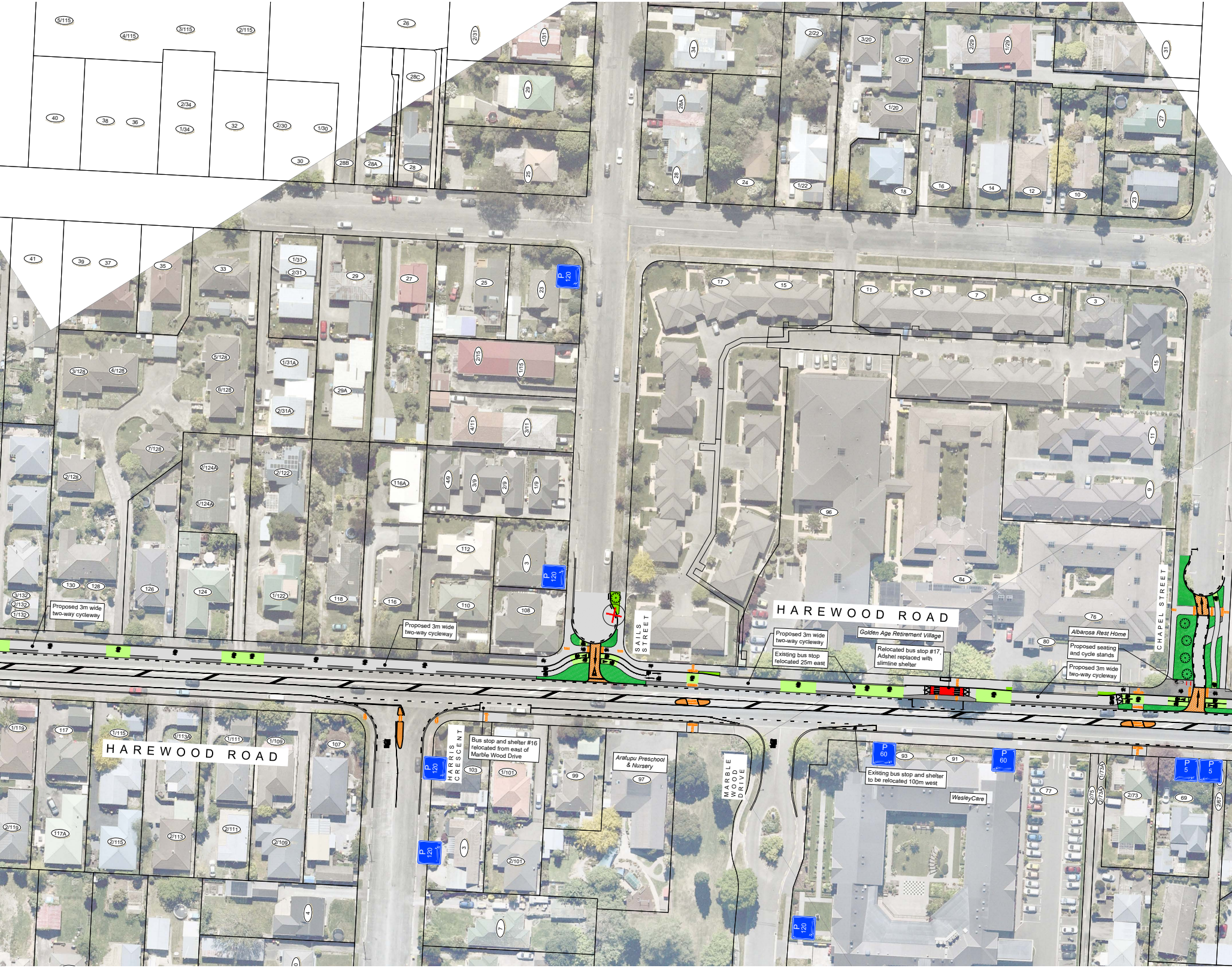
HAREWOOD ROAD
HAREWOOD ROAD
SAILS STREET
CHAPEL STREET
HARRIS CRESCENT
MARBLE WOOD DRIVE
Proposed 3m wide two-way cycleway
Proposed 3m wide two-way cycleway
Proposed 3m wide two-way cycleway
Existing bus stop relocated 25m east
Golden Age Retirement Village
Relocated bus stop #17, Adshel replaced with slimline shelter
Albarosa Rest Home
Proposed seating and cycle stands
Proposed 3m wide two-way cycleway
Bus stop and shelter #16 relocated from east of Marble Wood Drive
Aratupu Preschool & Nursery
Existing bus stop and shelter to be relocated 100m west
WesleyCare
P 120
P 60
P 5

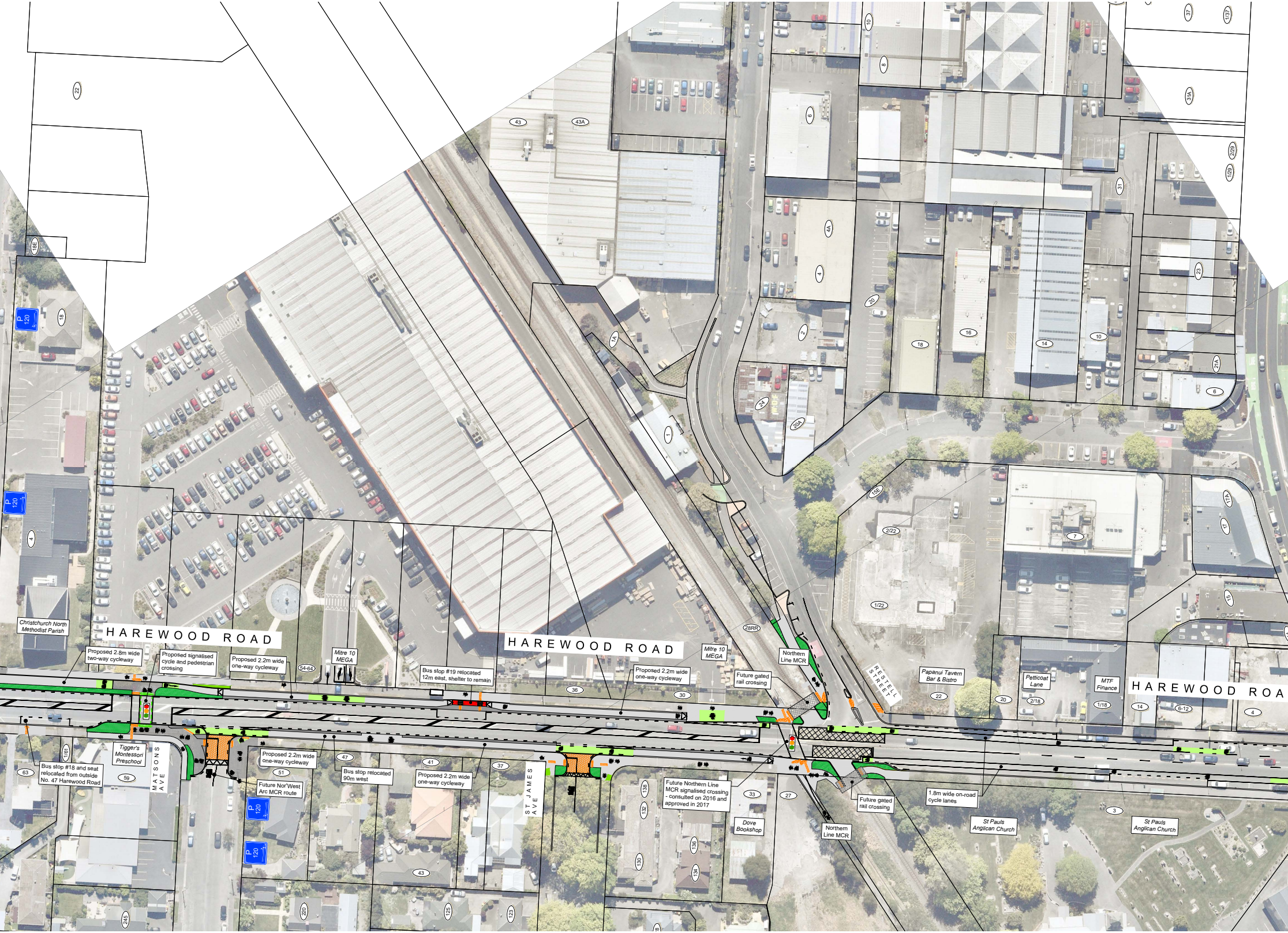
HAREWOOD ROAD
HAREWOOD ROAD
HAREWOOD ROA
Christchurch North Methodist Parish
Proposed 2.8m wide two-way cycleway
Proposed signalised cycle and pedestrian crossing
Proposed 2.2m wide one-way cycleway
Mitre 10 MEGA
Bus stop #19 relocated 12m east, shelter to remain
Proposed 2.2m wide one-way cycleway
Mitre 10 MEGA
Future gated rail crossing
Northern Line MCR
RESTELL STREET
Papanui Tavern Bar & Bistro
Petticoat Lane
MTF Finance
Bus stop #18 and seat relocated from outside No. 47 Harewood Road
Tigger's Montessori Preschool
MATSONS AVE
Proposed 2.2m wide one-way cycleway
Future Nor'West Arc MCR route
Bus stop relocated 90m west
Proposed 2.2m wide one-way cycleway
ST JAMES AVE
Future Northern Line MCR signalised crossing - consulted on 2016 and approved in 2017
Dove Bookshop
Northern Line MCR
Future gated rail crossing
1.8m wide on-road cycle lanes
St Pauls Anglican Church
St Pauls Anglican Church
P 120
P 120
P 120
P 120

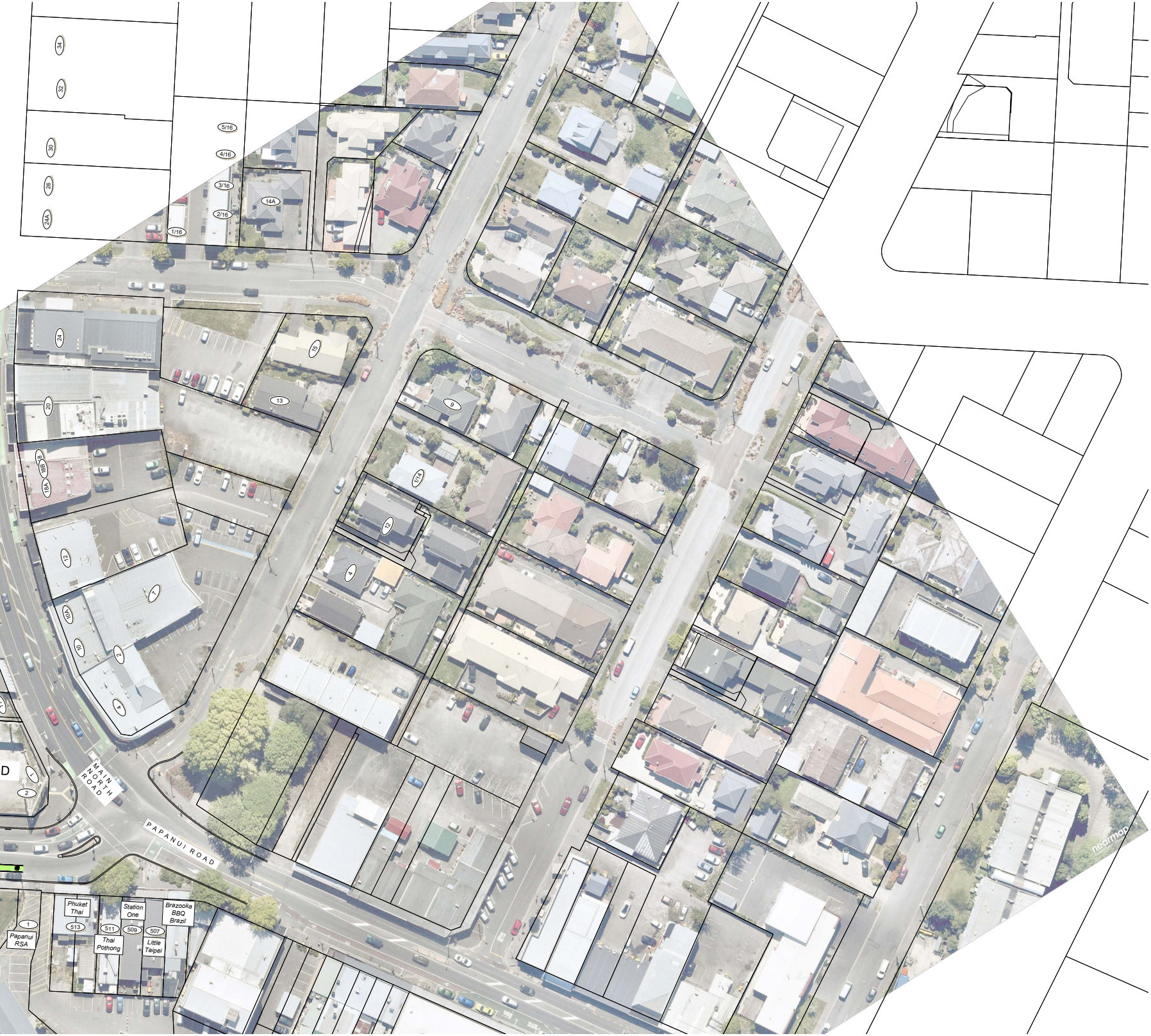
34
32
30
26
24A
5/16
4/16
3/16
2/16
1/16
14A
24
15
20
13
8
18B
18A
9
1/14
12
12
7
4
10A
10
2
4
D
1
2
MAIN NORTH ROAD
PAPANUI ROAD
nearmap
Phuket Thai
513
Station One
509
Brazooka BBQ Brazil
511
507
Thai Pothong
Little Taipei
1
Papanui RSA