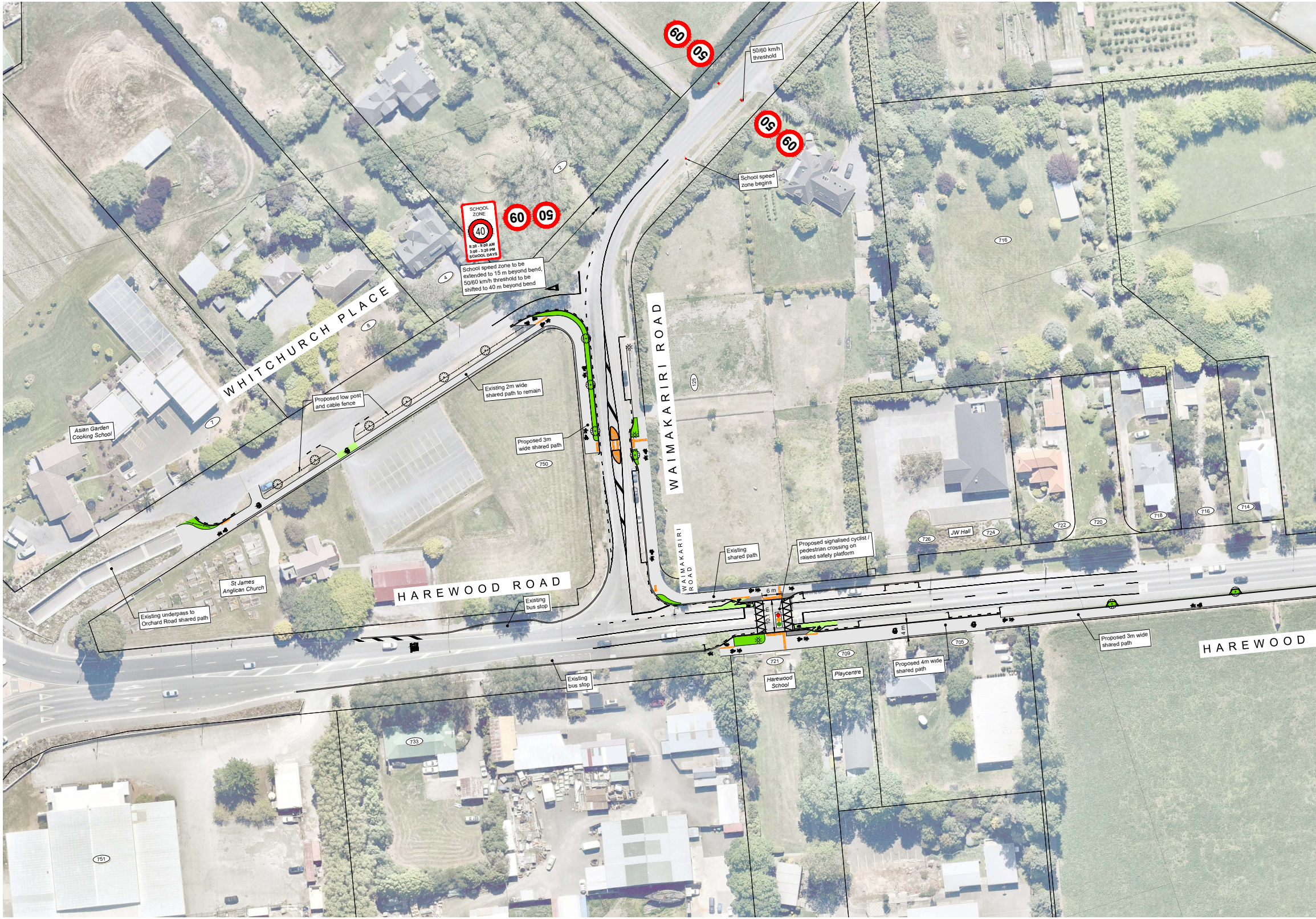
60
50
50/60 km/h threshold
50
60
School speed zone begins
SCHOOL ZONE
40
8:30 - 9:00 AM
3:00 - 3:20 PM
SCHOOL DAYS
60
50
2
4
School speed zone to be extended to 15 m beyond bend, 50/60 km/h threshold to be shifted to 40 m beyond bend
716
WHITCHURCH PLACE
6
WAIMAKARIRI ROAD
125
Existing 2m wide shared path to remain
Proposed low post and cable fence
7
Asian Garden Cooking School
Proposed 3m wide shared path
750
726
JW Hall
724
722
720
718
716
714
Existing shared path
WAIMAKARIRI ROAD
Proposed signalised cyclist / pedestrian crossing on raised safety platform
6 m
10.1 m
4 m
St James Anglican Church
HAREWOOD ROAD
Existing bus stop
Existing underpass to Orchard Road shared path
Proposed 3m wide shared path
HAREWOOD
721
Harewood School
709
Playcentre
705
Proposed 4m wide shared path
Existing bus stop
733
751


690
678
WATSONS ROAD
Proposed 3m wide shared path
Proposed 3m wide shared path
ROAD
STANLEYS ROAD
99
Proposed road hump
98
HAREWOOD ROAD
641
HAREWOOD ROAD

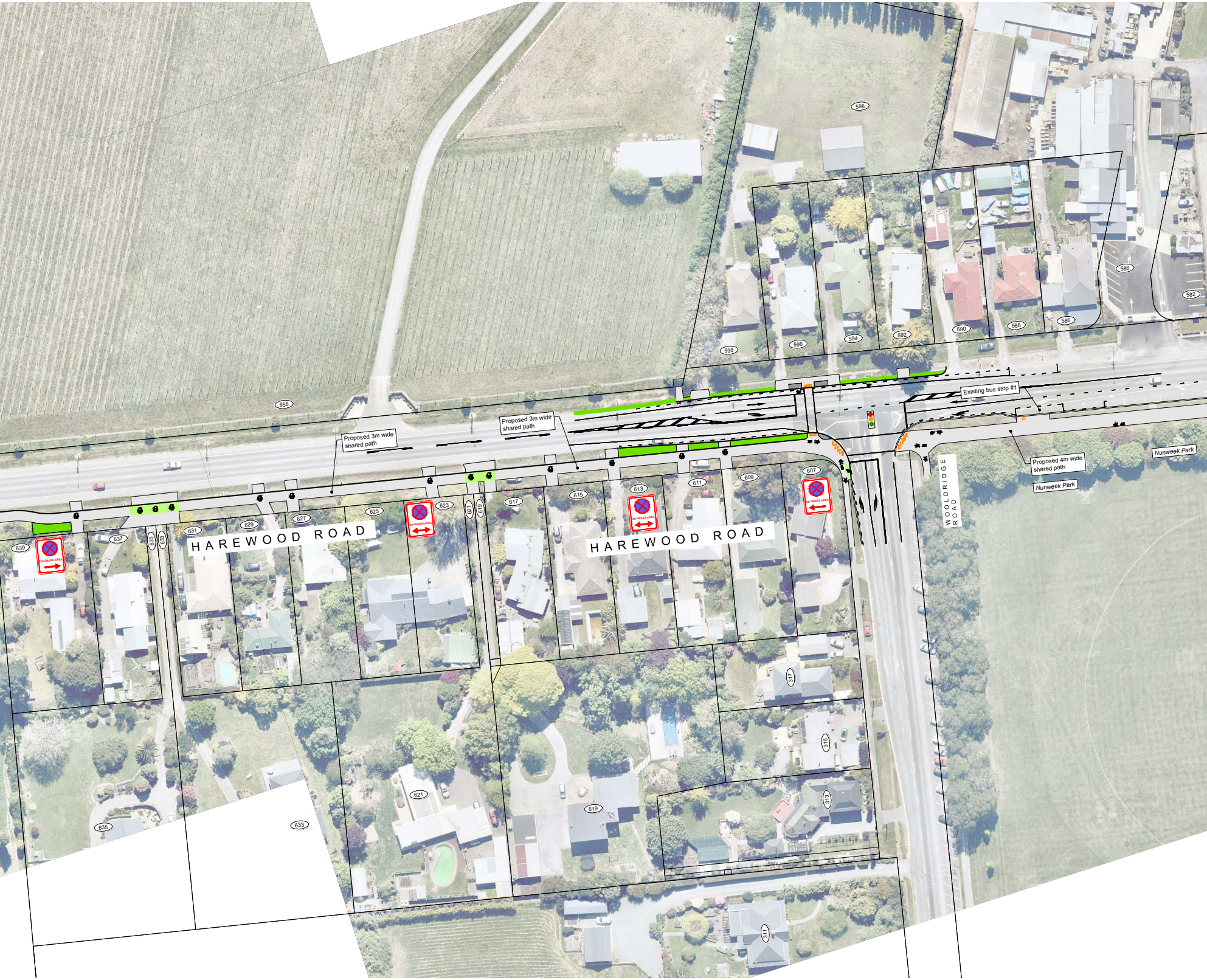
598
598
596
594
592
590
588
586
586
582
598
658
Proposed 3m wide shared path
Proposed 3m wide shared path
Existing bus stop #1
Proposed 4m wide shared path
Nunweek Park
Nunweek Park
WOOLDRIDGE ROAD
HAREWOOD ROAD
HAREWOOD ROAD
639
637
635
633
631
629
627
625
623
621
619
617
615
613
611
609
607
ON GRASS AREA
ON GRASS AREA
ON GRASS AREA
ON GRASS AREA
317
315
313
311
621
619
635
633

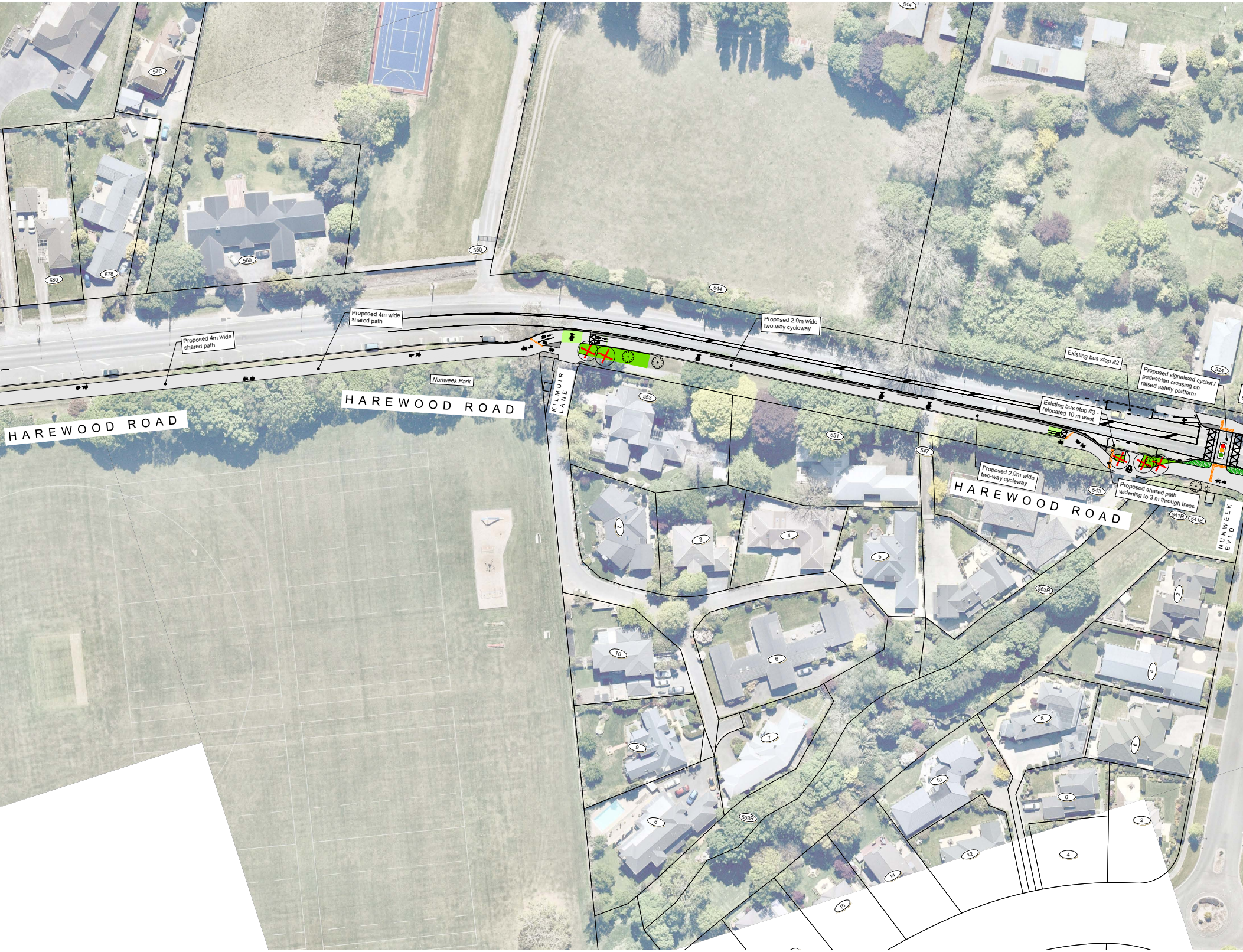
544
576
580
578
560
550
544
Proposed 4m wide shared path
Proposed 4m wide shared path
Proposed 2.9m wide two-way cycleway
Existing bus stop #2
Proposed signalised cyclist / pedestrian crossing on raised safety platform
524
Existing bus stop #3 - relocated 10 m west
Nunweek Park
HAREWOOD ROAD
HAREWOOD ROAD
KILMUIR LANE
553
551
547
Proposed 2.9m wide two-way cycleway
HAREWOOD ROAD
543
Proposed shared path widening to 3 m through trees
541R
541E
NUNWEEK BVLD
2
3
4
5
563R
2
10
6
4
8
9
7
6
10
6
553R
8
2
12
4
14
16

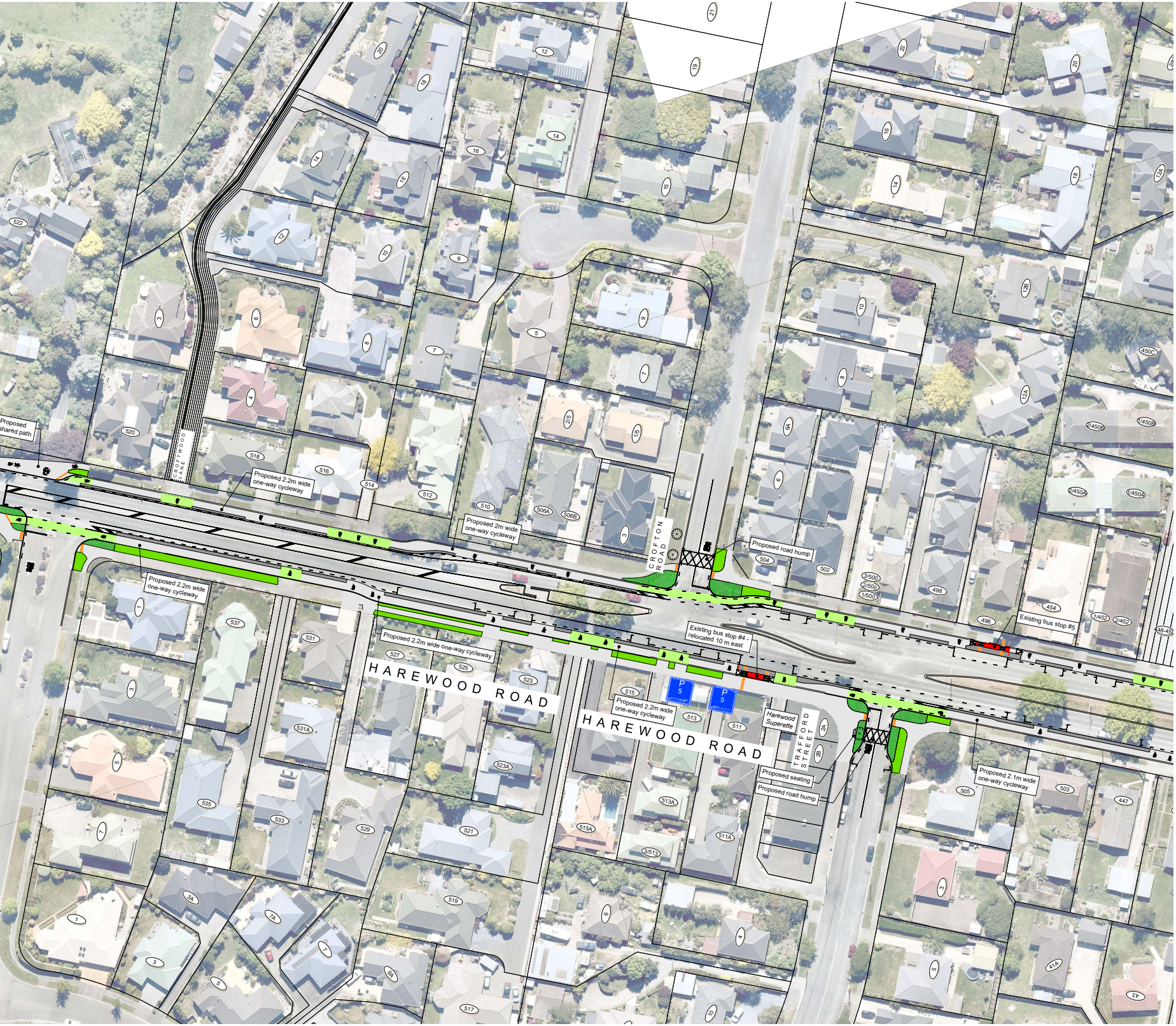
Proposed shared path
Proposed 2.2m wide one-way cycleway
CROFTWOOD LANE
Proposed 2m wide one-way cycleway
Proposed 2.2m wide one-way cycleway
CROFTON ROAD
Proposed road hump
Proposed 2.2m wide one-way cycleway
Existing bus stop #4 - relocated 10 m east
Existing bus stop #5
HAREWOOD ROAD
HAREWOOD ROAD
Proposed 2.2m wide one-way cycleway
P 5
P 5
Harewood Superette
TRAFFORD STREET
Proposed seating
Proposed road hump
Proposed 2.1m wide one-way cycleway
522
520
518
516
514
512
510
506A
506B
504
502
3/500
2/500
1/500
498
496
454
1/452
2/452
2/450A
1/450A
2/450B
1/450B
450C
537
531
527
525
523
515
513
511
531A
523A
535
533
529
521
519
517
513A
515A
3/513
511A
505
503
447