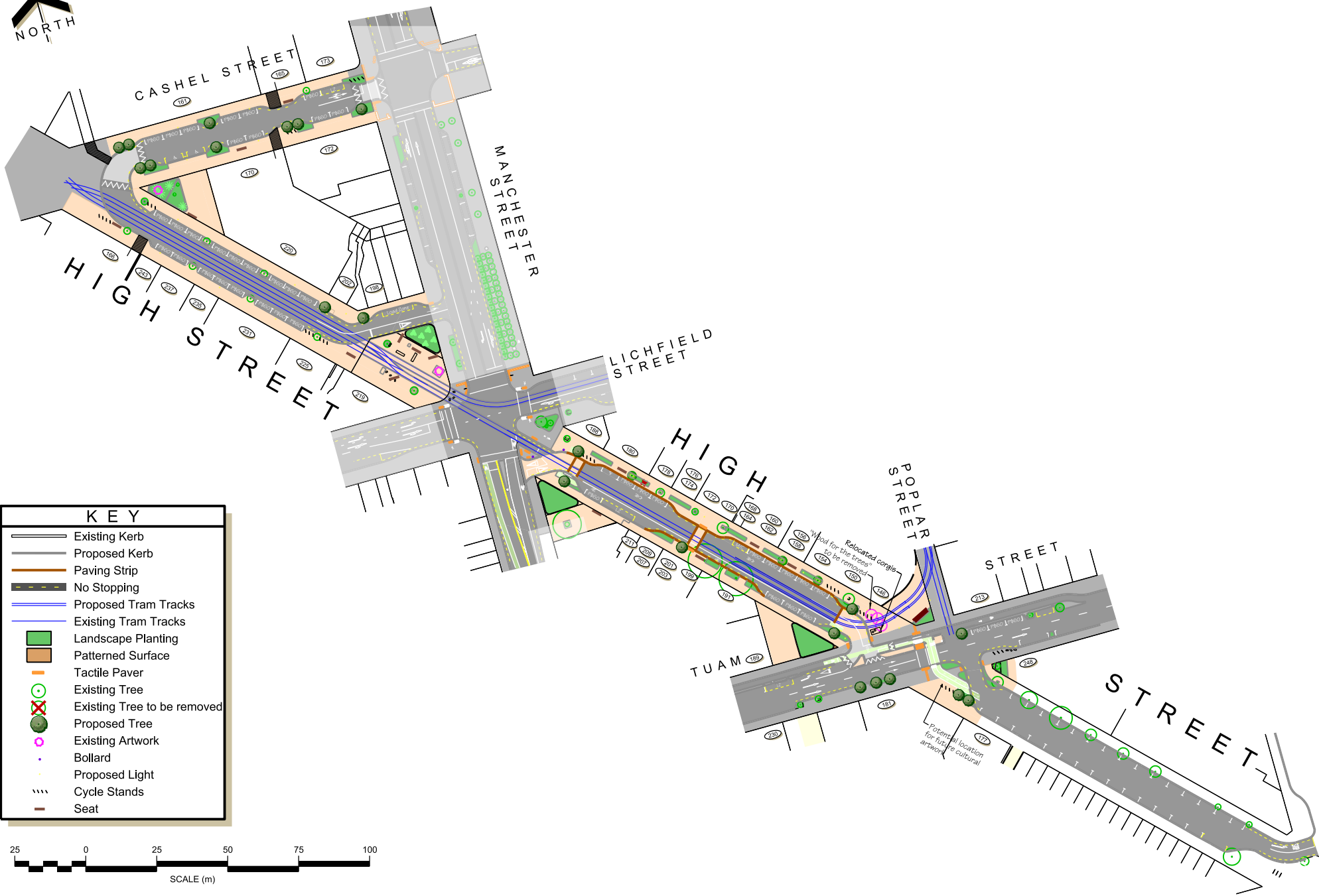


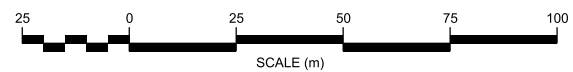


Original size mm
100
50
30
10
0



KEY

- Existing Kerb
- Proposed Kerb
- Paving Strip
- No Stopping
- Proposed Tram Tracks
- Existing Tram Tracks
- Landscape Planting
- Patterned Surface
- Tactile Paver
- Existing Tree
- Existing Tree to be removed
- Proposed Tree
- Existing Artwork
- Bollard
- Proposed Light
- Cycle Stands
- Seat



High Street
Cashel Street - St Asaph Street
Plan for Approval (Option 1 with 1B)

Overview
Sheet 1 of 2

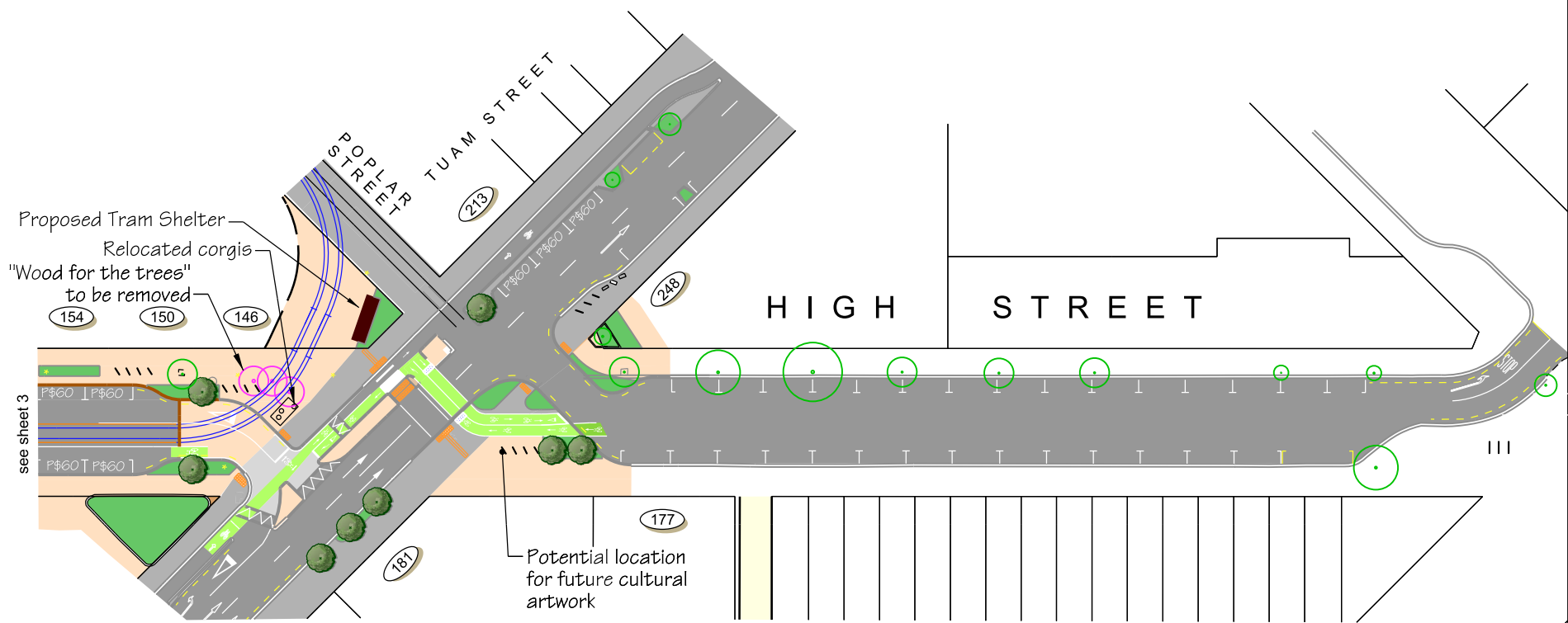
Original Plan Size: A3
ISSUE 1 22/07/2019
TP354904 VMI

© Copyright Christchurch City Council / Aerial Photography Creative Commons Attribution 3.0 New Zealand License

© Copyright Christchurch City Council / Aerial Photography Creative Commons Attribution 3.0 New Zealand License



100
50
30
10
0
Original size mm



see sheet 3



Quercus robur fastigiata
Upright English oak

KEY	
	Existing Kerb
	Proposed Kerb
	Paving Strip
	No Stopping
	Proposed Tram Tracks
	Existing Tram Tracks
	Landscape Planting
	Patterned Surface
	Tactile Paver
	Existing Tree
	Proposed Tree
	Bollard
	Proposed Light
	Cycle Stands
	Seat

