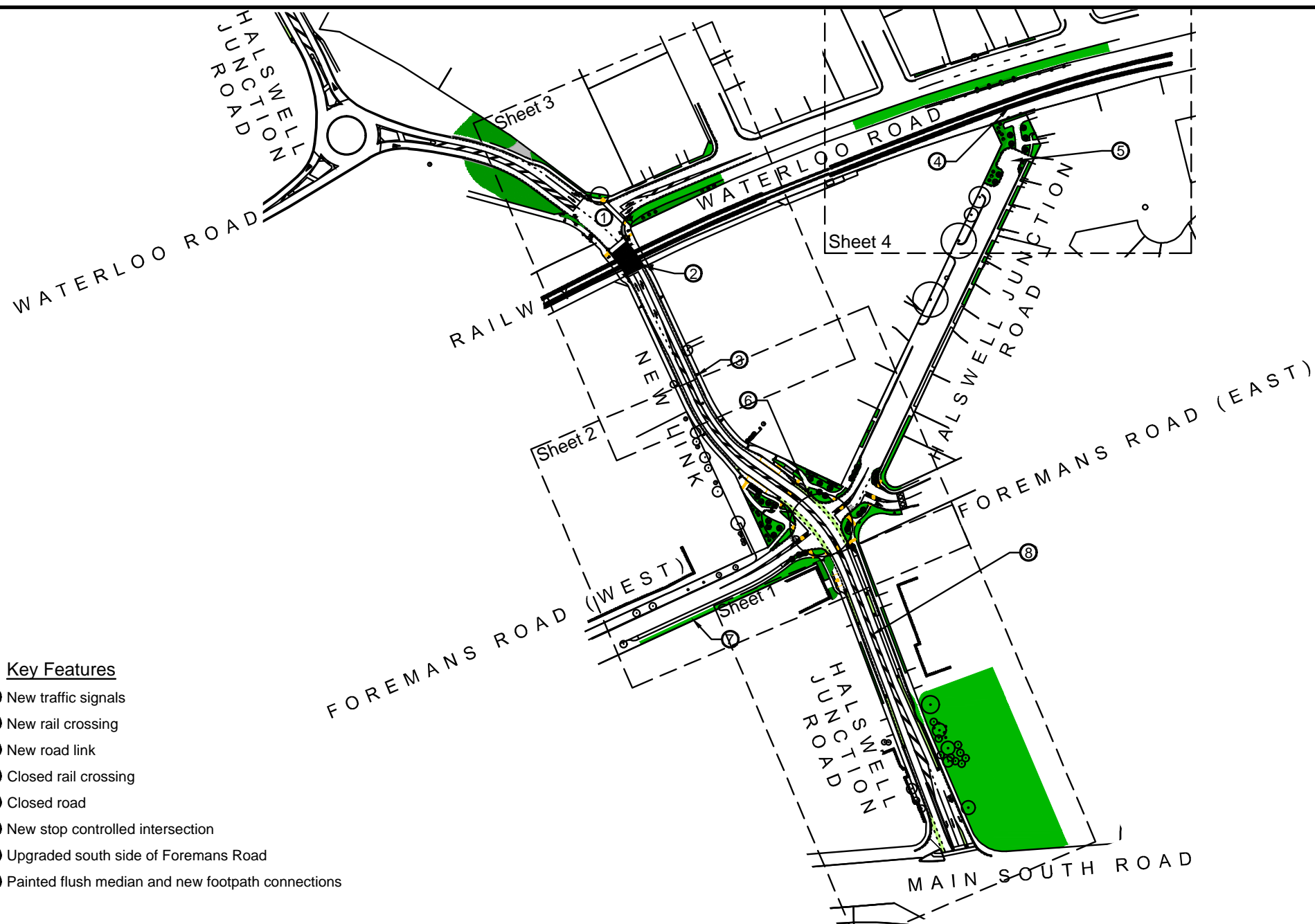


© Copyright Christchurch City Council © Aerial Photography Copyright Terralink International Ltd



Key Features

- ① New traffic signals
- ② New rail crossing
- ③ New road link
- ④ Closed rail crossing
- ⑤ Closed road
- ⑥ New stop controlled intersection
- ⑦ Upgraded south side of Foremans Road
- ⑧ Painted flush median and new footpath connections



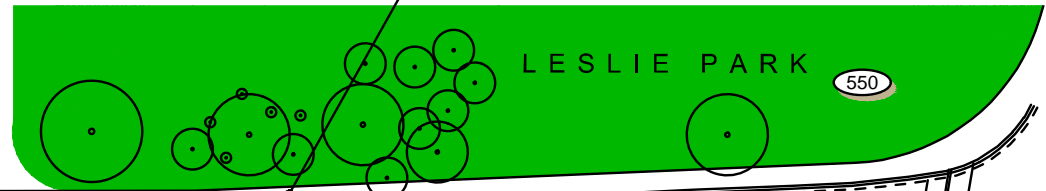
**HALSWELL JUNCTION ROAD (Main South Rd to Waterloo Rd)**  
 Network Improvements - Extension - New Link  
**For Approval**

Overview

Original Plan Size: **A4**  
 ISSUE.1 21/11/17  
 TP 352501 AW CP502128

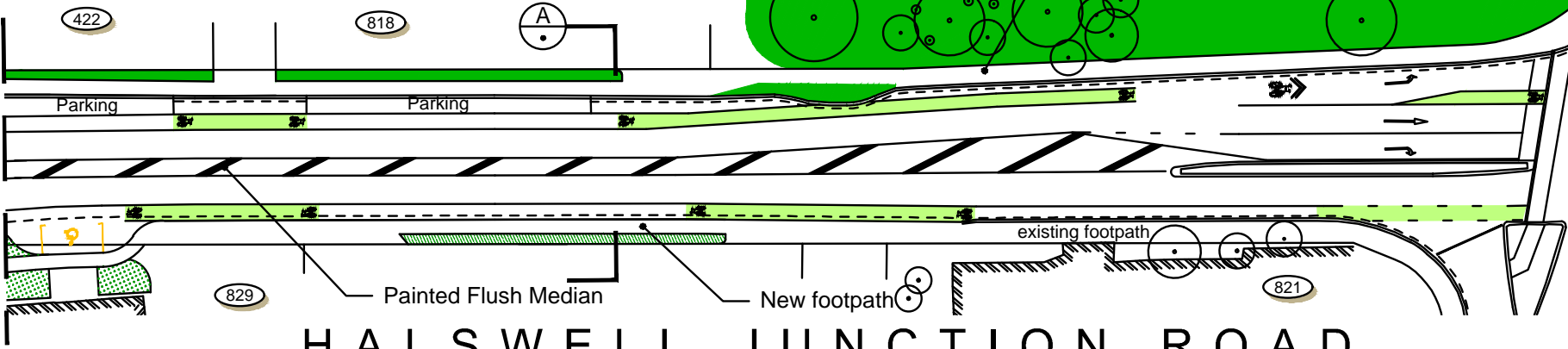


HORNBY PANTHERS RUGBY LEAGUE CLUBROOMS



MAIN SOUTH ROAD

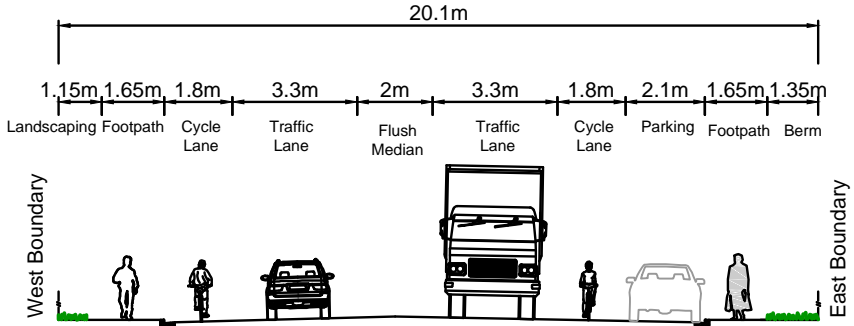
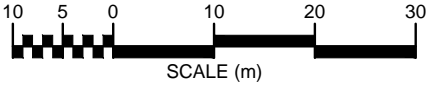
Join Line A See Sheet 2



HALSWELL JUNCTION ROAD

KEY

- Existing Kerb
- Proposed Kerb
- Cycle Lane
- Existing Tree
- Grass
- Landscaping
- Tactile Pavers
- Shared Path
- No Stopping



Cross Section (A) (Not to Scale)














HALSWELL JUNCTION ROAD (Main South Rd to Waterloo Rd)  
Network Improvements - Extension - New Link  
**For Approval**

Original Plan Size: A4  
ISSUE.1 21/11/17  
TP 352501 AW CP502128

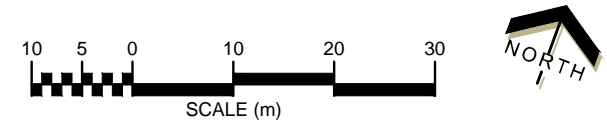
Sheet 1

© Copyright Christchurch City Council © Aerial Photography Copyright Terralink International Ltd

# KEY

-  Existing Kerb
-  Proposed Kerb
-  Cycle Lane
-  Existing Tree
-  Proposed Tree
-  Grass
-  Landscaping
-  Tactile Pavers
-  Shared Path
-  No Stopping
-  Pedestrian Island
-  Patterned Surface

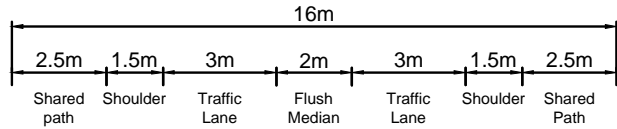
Join Line B See Sheet 3



Painted flush median

New bus stop and shelter

New bus stop and shelter



Cross Section (B) (Not to Scale)

Parking










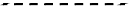
FOREMANS ROAD (WEST)

FOREMANS ROAD (EAST)

Join Line A See Sheet 1

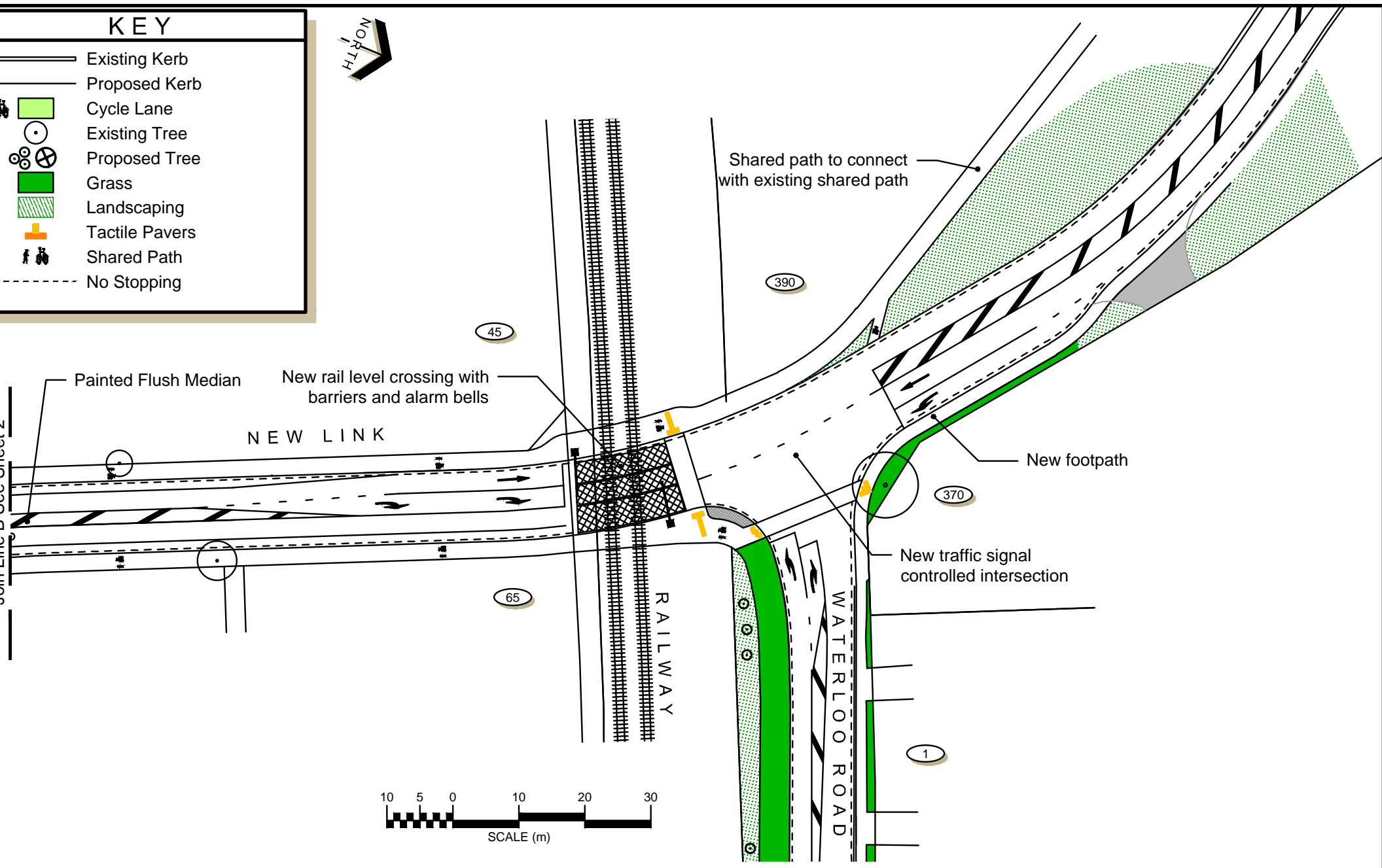
© Copyright Christchurch City Council © Aerial Photography Copyright Terralink International Ltd

# KEY

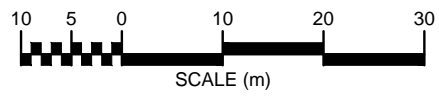
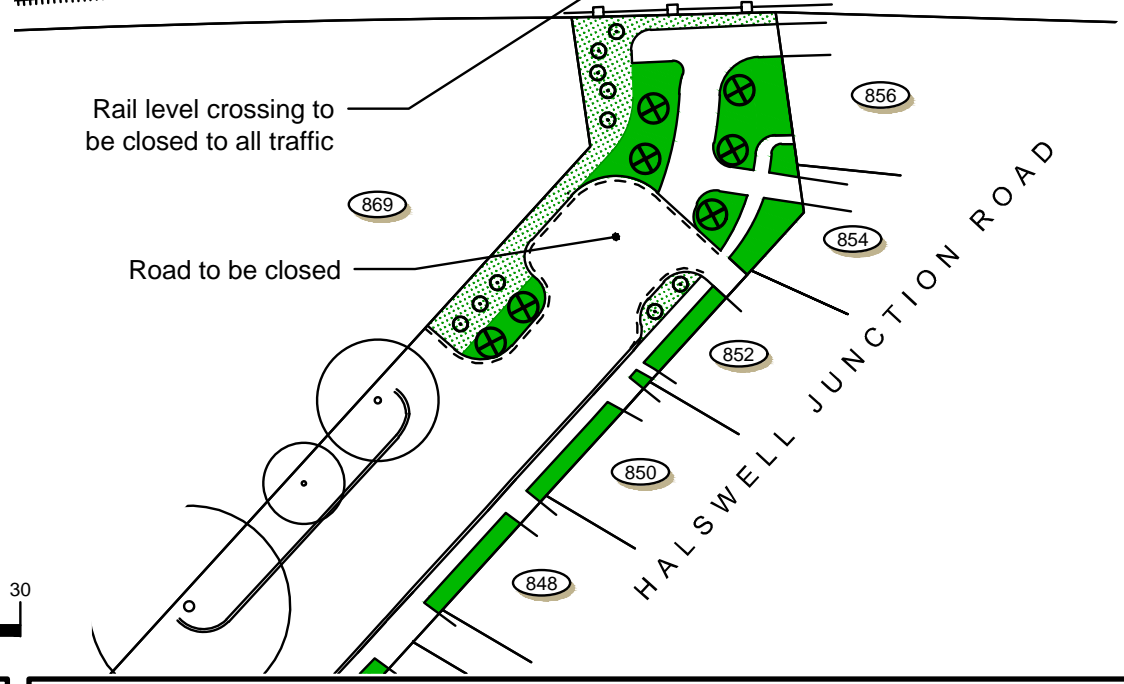
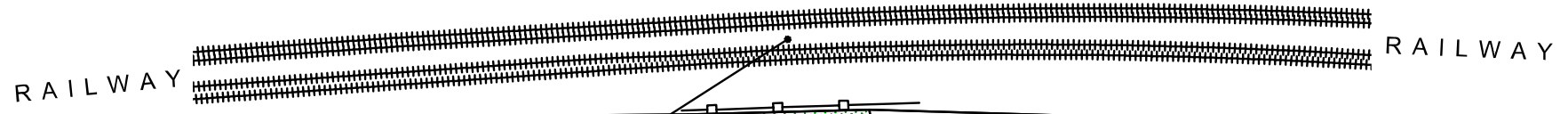
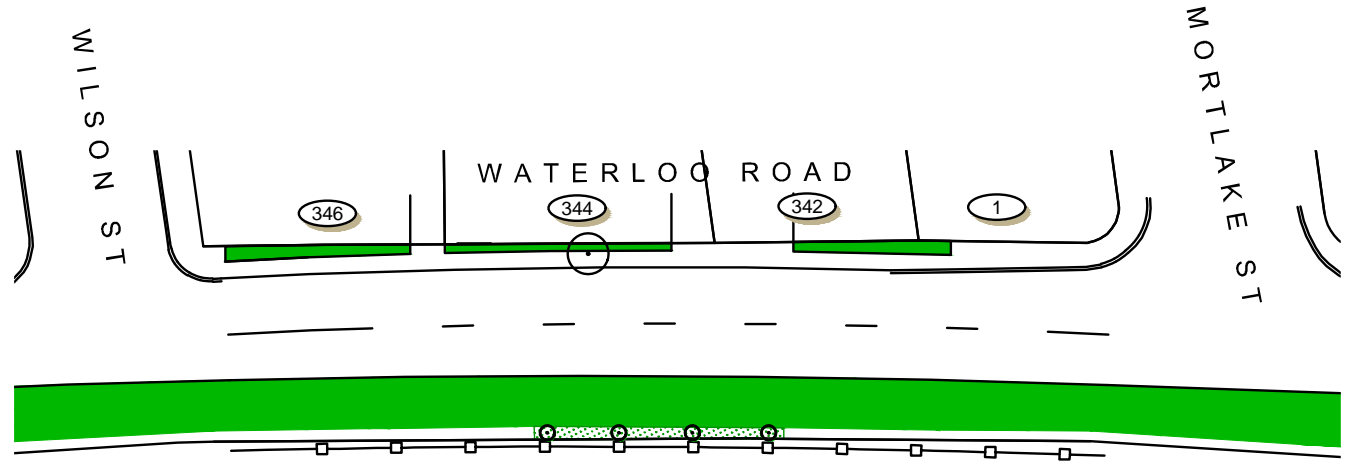
-  Existing Kerb
-  Proposed Kerb
-  Cycle Lane
-  Existing Tree
-  Proposed Tree
-  Grass
-  Landscaping
-  Tactile Pavers
-  Shared Path
-  No Stopping



© Copyright Christchurch City Council © Aerial Photography Copyright Terralink International Ltd  
Join Line B See Sheet 2



© Copyright Christchurch City Council © Aerial Photography Copyright Terralink International Ltd



KEY	
	Existing Kerb
	Proposed Kerb
	Cycle Lane
	Existing Tree
	Proposed Tree
	Grass
	Landscaping
	Tactile Pavers
	Shared Path
	No Stopping
	New Fence

**Christchurch City Council** 

**HALSWELL JUNCTION ROAD (Main South Rd to Waterloo Rd)**  
 Network Improvements - Extension - New Link  
**For Approval**

Original Plan Size: A4  
 ISSUE.1 21/11/17  
 TP 352501 AW CP502128