

Richardson  
Ice

RICHARDSON TCE

LOWER HEATHCOTE RIVER FLOODING SURVEY

(Summary)

Please tick the appropriate boxes.

Your address is required but if you wish you need not sign this form.

1. (a) Was your house evacuated during July 1977 flooding?

Yes 3 No 40 Not Known 7

(b) Was your house evacuated during August 1975 flooding?

Yes 6 No 35 Not Known 15

2. (a) Did floodwaters enter your house in July 1977?

Yes 6 No 43 Not known 7

(b) If "yes" please state approximate height of water above the floor

0 - 6" 5 6" - 12" 0 12" - 18" 1 over 18" 0

3. (a) Did floodwaters enter your house in August 1975?

Yes 4 No 37 Not known 15

(b) If "yes" please state approximate height of water above the floor.

0 - 6" 3 6" - 12" 1 12" - 18" 0 over 18" 0

4. (a) Did floodwaters enter your house in April 1968 ("Wahine Storm")?

Yes 1 No 33 Not known 22

(b) If "yes" please state approximate height of water above the floor.

0 - 6" 0 6" - 12" 0 12" - 18" 0 over 18" 0

5. (a) Have floodwaters entered your house on any other occasion?

Yes 0 No 35 Not known 21

(b) If "yes" please give details.

6. (a) Did floodwaters cover any of your section in July 1977?

Yes 45 No 4 Not known 7

(b) If "yes" what proportion of your section was covered?

All 13 More than half 11 Less than half 32

(c) If "yes" did floodwaters enter your garage?

Yes 26 No 20 Not known 10

7. (a) Did floodwaters cover any of your section in August 1975?

Yes 32 No 3 Not known 21

(b) If "yes" what proportion of your section was covered?

All 8 More than half 8 Less than half 40

(c) If "yes" did floodwaters enter your garage?

Yes 20 No 14 Not known 22

(continued)

8. In the major flood of July this year did floodwaters completely cover the road outside your property?

Yes	<input checked="" type="checkbox"/>	No	<input type="checkbox"/>	Not known	<input type="checkbox"/>
-----	-------------------------------------	----	--------------------------	-----------	--------------------------

9. Address:

10. How long have you been at this address?

11. Name:

DOCUMENT NUMBER  
151984

LOWER HEATHCOTE RIVER FLOODING SURVEY

Please tick the appropriate boxes.

Your address is required but if you wish you need not sign this form.

1. (a) Was your house evacuated during July 1977 flooding?  
Yes  No  Not Known

(b) Was your house evacuated during August 1975 flooding?  
Yes  No  Not Known

2. (a) Did floodwaters enter your house in July 1977?  
Yes  No  Not known

(b) If "yes" please state approximate height of water above the floor  
0 - 6"  6" - 12"  12" - 18"  over 18"

3. (a) Did floodwaters enter your house in August 1975?  
Yes  No  Not known

(b) If "yes" please state approximate height of water above the floor.  
0 - 6"  6" - 12"  12" - 18"  over 18"

4. (a) Did floodwaters enter your house in April 1968 ("Wahine Storm")?  
Yes  No  Not known

(b) If "yes" please state approximate height of water above the floor.  
0 - 6"  6" - 12"  12" - 18"  over 18"

5. (a) Have floodwaters entered your house on any other occasion?  
Yes  No  Not known

(b) If "yes" please give details.

6. (a) Did floodwaters cover any of your section in July 1977?  
Yes  No  Not known

(b) If "yes" what proportion of your section was covered?  
All  More than half  Less than half

(c) If "yes" did floodwaters enter your garage?  
Yes  No  Not known

7. (a) Did floodwaters cover any of your section in August 1975?  
Yes  No  Not known

(b) If "yes" what proportion of your section was covered?  
All  More than half  Less than half

(c) If "yes" did floodwaters enter your garage?  
Yes  No  Not known

8. In the major flood of July this year did floodwaters completely cover the road outside your property?

Yes  No  Not known

9. Address: 12 Richardson Terrace Woolsten 2.

10. How long have you been at this address? 23 years.

11. Name: J.S. Dawson.

The sooner something is done to stop this flooding the better. We are all sick & tired of having our sections ruined, gardens spoiled, & having to lift property in sheds & garage.

DOCUMENT  
NUMBER  
151983

LOWER HEATHCOTE RIVER FLOODING SURVEY

Please tick the appropriate boxes.

Your address is required but if you wish you need not sign this form.

1. (a) Was your house evacuated during July 1977 flooding?

Yes  No  Not Known

(b) Was your house evacuated during August 1975 flooding?

Yes  No  Not Known

2. (a) Did floodwaters enter your house in July 1977?

Yes  No  Not known

(b) If "yes" please state approximate height of water above the floor

0 - 6"  6" - 12"  12" - 18"  over 18"

3. (a) Did floodwaters enter your house in August 1975?

Yes  No  Not known

(b) If "yes" please state approximate height of water above the floor.

0 - 6"  6" - 12"  12" - 18"  over 18"

4. (a) Did floodwaters enter your house in April 1968 ("Wahine Storm")?

Yes  No  Not known

(b) If "yes" please state approximate height of water above the floor.

0 - 6"  6" - 12"  12" - 18"  over 18"

5. (a) Have floodwaters entered your house on any other occasion?

Yes  No  Not known

(b) If "yes" please give details.

6. (a) Did floodwaters cover any of your section in July 1977?

Yes  No  Not known

(b) If "yes" what proportion of your section was covered?

All  More than half  Less than half

(c) If "yes" did floodwaters enter your garage?

Yes  No  Not known

7. (a) Did floodwaters cover any of your section in August 1975?

Yes  No  Not known

(b) If "yes" what proportion of your section was covered?

All  More than half  Less than half

(c) If "yes" did floodwaters enter your garage?

Yes  No  Not known

8. In the major flood of July this year did floodwaters completely cover the road outside your property?

Yes  No  Not known

9. Address: 14 RICHARDSON TCE

10. How long have you been at this address?

15 years

11. Name: M. A. W. WARNAAR

1183

DOCUMENT NUMBER 151982

LOWER HEATHCOTE RIVER FLOODING SURVEY

Please tick the appropriate boxes.

Your address is required but if you wish you need not sign this form.

1.(a) Was your house evacuated during July 1977 flooding? Yes No Not Known

(b) Was your house evacuated during August 1975 flooding? Yes No Not Known

2.(a) Did floodwaters enter your house in July 1977? Yes No Not known

(b) If "yes" please state approximate height of water above the floor 0-6" 6"-12" 12"-18" over 18"

3.(a) Did floodwaters enter your house in August 1975? Yes No Not known

(b) If "yes" please state approximate height of water above the floor. 0-6" 6"-12" 12"-18" over 18"

4.(a) Did floodwaters enter your house in April 1968 ("Wahine Storm")? Yes No Not known

(b) If "yes" please state approximate height of water above the floor. 0-6" 6"-12" 12"-18" over 18"

5.(a) Have floodwaters entered your house on any other occasion? Yes No Not known

(b) If "yes" please give details.

6.(a) Did floodwaters cover any of your section in July 1977? Yes No Not known

(b) If "yes" what proportion of your section was covered? All More than half Less than half

(c) If "yes" did floodwaters enter your garage? Yes No Not known

7.(a) Did floodwaters cover any of your section in August 1975? Yes No Not known

(b) If "yes" what proportion of your section was covered? All More than half Less than half

(c) If "yes" did floodwaters enter your garage? Yes No Not known



8. In the major flood of July this year did floodwaters completely cover the road outside your property?

Yes  No  Not known

9. Address: 16 Richardson Tee

10. How long have you been at this address?

two years

11. Name:

Kevin Richard Brown

NB

The floods of July 77 prevented access to my property.

LOWER HEATHCOTE RIVER FLOODING SURVEY

Please tick the appropriate boxes.

Your address is required but if you wish you need not sign this form.

1. (a) Was your house evacuated during July 1977 flooding?

Yes  No  Not Known 

(b) Was your house evacuated during August 1975 flooding?

Yes  No  Not Known 

2. (a) Did floodwaters enter your house in July 1977?

Yes  No  Not known 

(b) If "yes" please state approximate height of water above the floor

0 - 6"  6" - 12"  12" - 18"  over 18" 

3. (a) Did floodwaters enter your house in August 1975?

Yes  No  Not known 

(b) If "yes" please state approximate height of water above the floor.

0 - 6"  6" - 12"  12" - 18"  over 18" 

4. (a) Did floodwaters enter your house in April 1968 ("Wahine Storm")?

Yes  No  Not known 

(b) If "yes" please state approximate height of water above the floor.

0 - 6"  6" - 12"  12" - 18"  over 18" 

5. (a) Have floodwaters entered your house on any other occasion?

Yes  No  Not known 

(b) If "yes" please give details.

6. (a) Did floodwaters cover any of your section in July 1977?

Yes  No  Not known 

(b) If "yes" what proportion of your section was covered?

All  More than half  Less than half 

(c) If "yes" did floodwaters enter your garage?

Yes  No  Not known 

7. (a) Did floodwaters cover any of your section in August 1975?

Yes  No  Not known 

(b) If "yes" what proportion of your section was covered?

All  More than half  Less than half 

(c) If "yes" did floodwaters enter your garage?

Yes  No  Not known

DOCUMENT  
NUMBER  
1891

8. In the major flood of July this year did floodwaters completely cover the road outside your property?

Yes  No  Not known

9. Address: 18 RICHARDSON TCE.  
CHRISTCHURCH 2.

10. How long have you been at this address? 4 1/2 YEARS.

11. Name: MR & MRS T.F. KIDD.

Access has been impossible at three different times because of water from floods extending from our grounds across to Belvedere Sec. thus preventing us attending our work or regaining entrance to our section after leaving it. Fortunately we have an elevated section consequently flood waters cannot enter house or garage.

S.F.K.

LOWER HEATHCOTE RIVER FLOODING SURVEY

Please tick the appropriate boxes.

Your address is required but if you wish you need not sign this form.

1. (a) Was your house evacuated during July 1977 flooding?

Yes  No  Not Known 

(b) Was your house evacuated during August 1975 flooding?

Yes  No  Not Known 

2. (a) Did floodwaters enter your house in July 1977?

Yes  No  Not known 

(b) If "yes" please state approximate height of water above the floor

0 - 6"  6" - 12"  12" - 18"  over 18" 

3. (a) Did floodwaters enter your house in August 1975?

Yes  No  Not known 

(b) If "yes" please state approximate height of water above the floor.

0 - 6"  6" - 12"  12" - 18"  over 18" 

4. (a) Did floodwaters enter your house in April 1968 ("Wahine Storm")?

Yes  No  Not known 

(b) If "yes" please state approximate height of water above the floor.

0 - 6"  6" - 12"  12" - 18"  over 18" 

5. (a) Have floodwaters entered your house on any other occasion?

Yes  No  Not known 

(b) If "yes" please give details.

6. (a) Did floodwaters cover any of your section in July 1977?

Yes  No  Not known 

(b) If "yes" what proportion of your section was covered?

All  More than half  Less than half 

(c) If "yes" did floodwaters enter your garage?

Yes  No  Not known 

7. (a) Did floodwaters cover any of your section in August 1975?

Yes  No  Not known 

(b) If "yes" what proportion of your section was covered?

All  More than half  Less than half 

(c) If "yes" did floodwaters enter your garage?

Yes  No  Not known

8. In the major flood of July this year did floodwaters completely cover the road outside your property?

Yes  No  Not known

9. Address:

20 Richardson Lee, Alveston ch 2.

10. How long have you been at this address?

8 1/2 years.

2 1/2 years at no 36 Richardson Lee, but the Wabine Sten flood was within 1" of entering, & we moved to no. 20, situated on a high section, early 1969.

11. Name:

Mrs. Mrs. W. A. Clarke

(CLARKE)

DOCUMENT NUMBER 151979

LOWER HEATHCOTE RIVER FLOODING SURVEY

Please tick the appropriate boxes.

Your address is required but if you wish you need not sign this form.

1.(a) Was your house evacuated during July 1977 flooding? Yes No Not Known

(b) Was your house evacuated during August 1975 flooding? Yes No Not Known

2.(a) Did floodwaters enter your house in July 1977? Yes No Not known

(b) If "yes" please state approximate height of water above the floor 0-6" 6"-12" 12"-18" over 18"

3.(a) Did floodwaters enter your house in August 1975? Yes No Not known

(b) If "yes" please state approximate height of water above the floor. 0-6" 6"-12" 12"-18" over 18"

4.(a) Did floodwaters enter your house in April 1968 ("Wahine Storm")? Yes No Not known

(b) If "yes" please state approximate height of water above the floor. 0-6" 6"-12" 12"-18" over 18"

5.(a) Have floodwaters entered your house on any other occasion? Yes No Not known

(b) If "yes" please give details.

6.(a) Did floodwaters cover any of your section in July 1977? Yes No Not known

(b) If "yes" what proportion of your section was covered? All More than half Less than half

(c) If "yes" did floodwaters enter your garage? Yes No Not known

7.(a) Did floodwaters cover any of your section in August 1975? Yes No Not known

(b) If "yes" what proportion of your section was covered? All More than half Less than half

(c) If "yes" did floodwaters enter your garage? Yes No Not known

MEMORANDUM  
NUMBER  
991129

8. In the major flood of July this year did floodwaters completely cover the road outside your property?

Yes  No  Not known

9. Address: 22 Richardson Tree.

10. How long have you been at this address? 1 year

11. Name: J.C. Mosherwood

CHRISTCHURCH DRAINAGE BOARD

LOWER HEATHCOTE RIVER FLOODING SURVEY

DOCUMENT  
NUMBER  
151978

Please tick the appropriate boxes.

Your address is required but if you wish you need not sign this form.

1. (a) Was your house evacuated during July 1977 flooding?

Yes  No  Not Known

(b) Was your house evacuated during August 1975 flooding?

Yes  No  Not Known

2. (a) Did floodwaters enter your house in July 1977?

Yes  No  Not known

(b) If "yes" please state approximate height of water above the floor

0 - 6"  6" - 12"  12" - 18"  over 18"

3. (a) Did floodwaters enter your house in August 1975?

Yes  No  Not known

(b) If "yes" please state approximate height of water above the floor.

0 - 6"  6" - 12"  12" - 18"  over 18"

4. (a) Did floodwaters enter your house in April 1968 ("Wahine Storm")?

Yes  No  Not known

(b) If "yes" please state approximate height of water above the floor.

0 - 6"  6" - 12"  12" - 18"  over 18"

5. (a) Have floodwaters entered your house on any other occasion?

Yes  No  Not known

(b) If "yes" please give details.

6. (a) Did floodwaters cover any of your section in July 1977?

Yes  No  Not known

(b) If "yes" what proportion of your section was covered?

All  More than half  Less than half

(c) If "yes" did floodwaters enter your garage?

Yes  No  Not known

7. (a) Did floodwaters cover any of your section in August 1975?

Yes  No  Not known

(b) If "yes" what proportion of your section was covered?

All  More than half  Less than half

(c) If "yes" did floodwaters enter your garage?

Yes  No  Not known



8. In the major flood of July this year did floodwaters completely cover the road outside your property?

Yes  No  Not known

9. Address: FLAT 1 & 2  
22<sup>A</sup> RICHARDSON TCE  
WOOLSTON

10. How long have you been at this address?

3 YRS

11. Name: FLAT 1 MRS C. E SHAND

FLAT 2 MISS E. H. SHAND

DOCUMENT

121958

DOCUMENT  
NUMBER  
151977

LOWER HEATHCOTE RIVER FLOODING SURVEY

Please tick the appropriate boxes.

Your address is required but if you wish you need not sign this form.

1. (a) Was your house evacuated during July 1977 flooding?

Yes  No  Not Known

(b) Was your house evacuated during August 1975 flooding?

Yes  No  Not Known

2. (a) Did floodwaters enter your house in July 1977?

Yes  No  Not known

(b) If "yes" please state approximate height of water above the floor

0 - 6"  6" - 12"  12" - 18"  over 18"

3. (a) Did floodwaters enter your house in August 1975?

Yes  No  Not known

(b) If "yes" please state approximate height of water above the floor.

0 - 6"  6" - 12"  12" - 18"  over 18"

4. (a) Did floodwaters enter your house in April 1968 ("Wahine Storm")?

Yes  No  Not known

(b) If "yes" please state approximate height of water above the floor.

0 - 6"  6" - 12"  12" - 18"  over 18"

5. (a) Have floodwaters entered your house on any other occasion?

Yes  No  Not known

(b) If "yes" please give details.

6. (a) Did floodwaters cover any of your section in July 1977?

Yes  No  Not known

(b) If "yes" what proportion of your section was covered?

All  More than half  Less than half

(c) If "yes" did floodwaters enter your garage?

Yes  No  Not known

7. (a) Did floodwaters cover any of your section in August 1975?

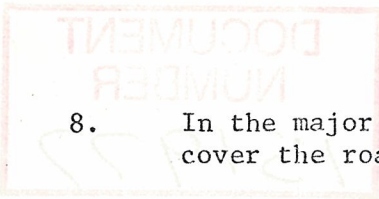
Yes  No  Not known

(b) If "yes" what proportion of your section was covered?

All  More than half  Less than half

(c) If "yes" did floodwaters enter your garage?

Yes  No  Not known



8. In the major flood of July this year did floodwaters completely cover the road outside your property?

Yes  No  Not known

9. Address: *226 Richardson Tee.*

Was your house evacuated during this flood? Yes  No  Not known

10. How long have you been at this address? *2 years.*

Did floodwaters enter your house in August 1977? Yes  No  Not known

11. Name: *R. Graham.*

Did floodwaters enter your house in April 1983 (Water Store)? Yes  No  Not known

(b) If "yes" please state approximate height of water above the floor.

0-6"  6"-12"  12"-18"  over 18"

(a) Did floodwaters enter your house in August 1977?

Yes  No  Not known

(b) If "yes" please state approximate height of water above the floor.

0-6"  6"-12"  12"-18"  over 18"

(a) Did floodwaters enter your house in April 1983 (Water Store)?

Yes  No  Not known

(b) If "yes" please state approximate height of water above the floor.

0-6"  6"-12"  12"-18"  over 18"

(a) Have floodwaters entered your house on any other occasions?

Yes  No  Not known

(b) If "yes" please give details.

(a) Did floodwaters enter any of your other buildings in July 1977?

Yes  No  Not known

(b) If "yes" please state approximate height of water above the floor.

0-6"  6"-12"  12"-18"  over 18"

(a) Did floodwaters enter your garage in August 1977?

Yes  No  Not known

(b) If "yes" please state approximate height of water above the floor.

0-6"  6"-12"  12"-18"  over 18"

(a) Did floodwaters enter your garage in April 1983 (Water Store)?

Yes  No  Not known

(b) If "yes" please state approximate height of water above the floor.

0-6"  6"-12"  12"-18"  over 18"

CHRISTCHURCH DRAINAGE BOARD

DOCUMENT  
NUMBER  
151976

LOWER HEATHCOTE RIVER FLOODING SURVEY

Please tick the appropriate boxes.

Your address is required but if you wish you need not sign this form.

1. (a) Was your house evacuated during July 1977 flooding?

Yes  No  Not Known

(b) Was your house evacuated during August 1975 flooding?

Yes  No  Not Known

2. (a) Did floodwaters enter your house in July 1977?

Yes  No  Not known

(b) If "yes" please state approximate height of water above the floor

0 - 6"  6" - 12"  12" - 18"  over 18"

3. (a) Did floodwaters enter your house in August 1975?

Yes  No  Not known

(b) If "yes" please state approximate height of water above the floor.

0 - 6"  6" - 12"  12" - 18"  over 18"

4. (a) Did floodwaters enter your house in April 1968 ("Wahine Storm")?

Yes  No  Not known

(b) If "yes" please state approximate height of water above the floor.

0 - 6"  6" - 12"  12" - 18"  over 18"

5. (a) Have floodwaters entered your house on any other occasion?

Yes  No  Not known

(b) If "yes" please give details.

6. (a) Did floodwaters cover any of your section in July 1977?

Yes  No  Not known

(b) If "yes" what proportion of your section was covered?

All  More than half  Less than half

(c) If "yes" did floodwaters enter your garage?

Yes  No  Not known

7. (a) Did floodwaters cover any of your section in August 1975?

Yes  No  Not known

(b) If "yes" what proportion of your section was covered?

All  More than half  Less than half

(c) If "yes" did floodwaters enter your garage?

Yes  No  Not known

DOCUMENT  
NUMBER  
112

8. In the major flood of July this year did floodwaters completely cover the road outside your property?

Yes  No  Not known

9. Address: 24 A RICHARDSON TCE

Yes  No  Not known

10. How long have you been at this address? 3 YEARS

Yes  No  Not known

11. Name: MRS A. P. SIMS

Yes  No  Not known

0-6"  6"-12"  12"-18"  over 18"

Yes  No  Not known

0-6"  6"-12"  12"-18"  over 18"

Yes  No  Not known

0-6"  6"-12"  12"-18"  over 18"

Yes  No  Not known

0-6"  6"-12"  12"-18"  over 18"

Yes  No  Not known

0-6"  6"-12"  12"-18"  over 18"

Yes  No  Not known

0-6"  6"-12"  12"-18"  over 18"

Yes  No  Not known

0-6"  6"-12"  12"-18"  over 18"

DOCUMENT  
NUMBER  
151975

LOWER HEATHCOTE RIVER FLOODING SURVEY

Please tick the appropriate boxes.

Your address is required but if you wish you need not sign this form.

1. (a) Was your house evacuated during July 1977 flooding?

Yes  No  Not Known

(b) Was your house evacuated during August 1975 flooding?

Yes  No  Not Known

2. (a) Did floodwaters enter your house in July 1977?

Yes  No  Not known

(b) If "yes" please state approximate height of water above the floor

0 - 6"  6" - 12"  12" - 18"  over 18"

3. (a) Did floodwaters enter your house in August 1975?

Yes  No  Not known

(b) If "yes" please state approximate height of water above the floor.

0 - 6"  6" - 12"  12" - 18"  over 18"

4. (a) Did floodwaters enter your house in April 1968 ("Wahine Storm")?

Yes  No  Not known

(b) If "yes" please state approximate height of water above the floor.

0 - 6"  6" - 12"  12" - 18"  over 18"

5. (a) Have floodwaters entered your house on any other occasion?

Yes  No  Not known

(b) If "yes" please give details.

6. (a) Did floodwaters cover any of your section in July 1977?

Yes  No  Not known

(b) If "yes" what proportion of your section was covered?

All  More than half  Less than half

(c) If "yes" did floodwaters enter your garage?

Yes  No  Not known

7. (a) Did floodwaters cover any of your section in August 1975?

Yes  No  Not known

(b) If "yes" what proportion of your section was covered?

All  More than half  Less than half

(c) If "yes" did floodwaters enter your garage?

Yes  No  Not known

8. In the major flood of July this year did floodwaters completely cover the road outside your property?

Yes  No  Not known


9. Address: 30 Richardson Terrace.

10. How long have you been at this address? Twenty one years

11. Name: Mrs. D. A. Pockson.

As I am on a back section on a rise and above flood level, my driveway goes down to street level, and with each flooding I am completely cut off from street access.

Mrs. D. A. Pockson.



LOWER HEATHCOTE RIVER FLOODING SURVEY

Please tick the appropriate boxes.

Your address is required but if you wish you need not sign this form.

1. (a) Was your house evacuated during July 1977 flooding?
Yes No Not Known

(b) Was your house evacuated during August 1975 flooding?
Yes No Not Known

2. (a) Did floodwaters enter your house in July 1977?
Yes No Not known

(b) If "yes" please state approximate height of water above the floor
0-6" 6"-12" 12"-18" over 18"

3. (a) Did floodwaters enter your house in August 1975?
Yes No Not known

(b) If "yes" please state approximate height of water above the floor.
0-6" 6"-12" 12"-18" over 18"

4. (a) Did floodwaters enter your house in April 1968 ("Wahine Storm")?
Yes No Not known

(b) If "yes" please state approximate height of water above the floor.
0-6" 6"-12" 12"-18" over 18"

5. (a) Have floodwaters entered your house on any other occasion?
Yes No Not known

(b) If "yes" please give details.

6. (a) Did floodwaters cover any of your section in July 1977?
Yes No Not known

(b) If "yes" what proportion of your section was covered?
All More than half Less than half

(c) If "yes" did floodwaters enter your garage?
Yes No Not known

7. (a) Did floodwaters cover any of your section in August 1975?
Yes No Not known

(b) If "yes" what proportion of your section was covered?
All More than half Less than half

(c) If "yes" did floodwaters enter your garage?
Yes No Not known



DOCUMENT NUMBER 974

8. In the major flood of July this year did floodwaters completely cover the road outside your property?

Yes  No  Not known

9. Address: 30A Richardson Ter.

10. How long have you been at this address? 7 years.

11. Name: M. F. Salomen

CHRISTCHURCH DRAINAGE BOARD

LOWER HEATHCOTE RIVER FLOODING SURVEY

DOCUMENT  
NUMBER  
151973

Please tick the appropriate boxes.

Your address is required but if you wish you need not sign this form.

1. (a) Was your house evacuated during July 1977 flooding?

Yes  No  Not Known

(b) Was your house evacuated during August 1975 flooding?

Yes  No  Not Known

2. (a) Did floodwaters enter your house in July 1977?

Yes  No  Not known

(b) If "yes" please state approximate height of water above the floor

0 - 6"  6" - 12"  12" - 18"  over 18"

3. (a) Did floodwaters enter your house in August 1975?

Yes  No  Not known

(b) If "yes" please state approximate height of water above the floor.

0 - 6"  6" - 12"  12" - 18"  over 18"

4. (a) Did floodwaters enter your house in April 1968 ("Wahine Storm")?

Yes  No  Not known

(b) If "yes" please state approximate height of water above the floor.

0 - 6"  6" - 12"  12" - 18"  over 18"

5. (a) Have floodwaters entered your house on any other occasion?

Yes  No  Not known

(b) If "yes" please give details.

6. (a) Did floodwaters cover any of your section in July 1977?

Yes  No  Not known

(b) If "yes" what proportion of your section was covered?

All  More than half  Less than half

(c) If "yes" did floodwaters enter your garage?

Yes  No  Not known

7. (a) Did floodwaters cover any of your section in August 1975?

Yes  No  Not known

(b) If "yes" what proportion of your section was covered?

All  More than half  Less than half

(c) If "yes" did floodwaters enter your garage?

Yes  No  Not known

DOCUMENT  
NUMBER  
175

8. In the major flood of July this year did floodwaters completely cover the road outside your property?

Yes  No  Not known

9. Address: 32 Richardson Terrace bh bh

Yes  No  Not known

10. How long have you been at this address? 17 years

Yes  No  Not known

11. Name: Mr. A. E. Oliver

Yes  No  Not known

(b) If "yes" please state approximate height of water above the floor.  
0-6"  6"-12"  12"-18"  over 18"

(a) Did floodwaters enter your house in August 1972?  
Yes  No  Not known

(b) If "yes" please state approximate height of water above the floor.  
0-6"  6"-12"  12"-18"  over 18"

(a) Did floodwaters enter your house in April 1972 (Lambert Street)?  
Yes  No  Not known

(b) If "yes" please state approximate height of water above the floor.  
0-6"  6"-12"  12"-18"  over 18"

(a) Have floodwaters entered your house on any other occasions?  
Yes  No  Not known

(b) If "yes" please give details.

(a) Did floodwaters cover any of your section in July 1971?  
Yes  No  Not known

(b) If "yes" what proportion of your section was covered?  
None  Less than 1/4  1/4 to 1/2  More than 1/2

(c) If "yes" did floodwaters enter your house?  
Yes  No  Not known

(a) Did floodwaters enter your house in August 1972?  
Yes  No  Not known

(b) If "yes" please state approximate height of water above the floor.  
0-6"  6"-12"  12"-18"  over 18"

(a) Have floodwaters entered your house on any other occasions?  
Yes  No  Not known

34 Richardson Tce

DOCUMENT NUMBER  
151972

LOWER HEATHCOTE RIVER FLOODING SURVEY

Please tick the appropriate boxes.

Your address is required but if you wish you need not sign this form.

1.(a) Was your house evacuated during July 1977 flooding?

Yes  No  Not Known

(b) Was your house evacuated during August 1975 flooding?

Yes  No  Not Known

2.(a) Did floodwaters enter your house in July 1977?

Yes  No  Not known

Lounge floor covering clamp in one patch.

(b) If "yes" please state approximate height of water above the floor

0-6"  6" - 12"  12" - 18"  over 18"

3.(a) Did floodwaters enter your house in August 1975?

Yes  No  Not known

(b) If "yes" please state approximate height of water above the floor.

0 - 6"  6" - 12"  12" - 18"  over 18"

4.(a) Did floodwaters enter your house in April 1968 ("Wahine Storm")?

Yes  No  Not known

(b) If "yes" please state approximate height of water above the floor.

0 - 6"  6" - 12"  12" - 18"  over 18"

5.(a) Have floodwaters entered your house on any other occasion?

Yes  No  Not known

(b) If "yes" please give details.

6.(a) Did floodwaters cover any of your section in July 1977?

Yes  No  Not known

(b) If "yes" what proportion of your section was covered?

All  More than half  Less than half

(c) If "yes" did floodwaters enter your garage?

Yes  No  Not known

7.(a) Did floodwaters cover any of your section in August 1975?

Yes  No  Not known

(b) If "yes" what proportion of your section was covered?

All  More than half  Less than half

(c) If "yes" did floodwaters enter your garage?

Yes  No  Not known

DOCUMENT  
NUMBER  
181925

8. In the major flood of July this year did floodwaters completely cover the road outside your property?

Yes  No  Not known

9. Address: 34 Richardson Tce

10. How long have you been at this address? 7 years

11. Name: Mrs G Atkinson

DOCUMENT NUMBER 151971

LOWER HEATHCOTE RIVER FLOODING SURVEY

Please tick the appropriate boxes.

Your address is required but if you wish you need not sign this form.

1.(a) Was your house evacuated during July 1977 flooding? Yes [checked] No [ ] Not Known [ ]

(b) Was your house evacuated during August 1975 flooding? Yes [ ] No [ ] Not Known [ ]

2.(a) Did floodwaters enter your house in July 1977? Yes [ ] No [ ] Not known [ ]

(b) If "yes" please state approximate height of water above the floor 0-6" [ ] 6"-12" [ ] 12"-18" [ ] over 18" [ ]

3.(a) Did floodwaters enter your house in August 1975? Yes [ ] No [ ] Not known [ ]

(b) If "yes" please state approximate height of water above the floor. 0-6" [ ] 6"-12" [ ] 12"-18" [ ] over 18" [ ]

4.(a) Did floodwaters enter your house in April 1968 ("Wahine Storm")? Yes [ ] No [ ] Not known [ ]

(b) If "yes" please state approximate height of water above the floor. 0-6" [ ] 6"-12" [ ] 12"-18" [ ] over 18" [ ]

5.(a) Have floodwaters entered your house on any other occasion? Yes [ ] No [ ] Not known [ ]

(b) If "yes" please give details.

6.(a) Did floodwaters cover any of your section in July 1977? Yes [ ] No [ ] Not known [ ]

(b) If "yes" what proportion of your section was covered? All [ ] More than half [ ] Less than half [ ]

(c) If "yes" did floodwaters enter your garage? Yes [ ] No [ ] Not known [ ]

7.(a) Did floodwaters cover any of your section in August 1975? Yes [ ] No [ ] Not known [ ]

(b) If "yes" what proportion of your section was covered? All [ ] More than half [ ] Less than half [ ]

(c) If "yes" did floodwaters enter your garage? Yes [ ] No [ ] Not known [ ]

DOCUMENT  
NUMBER  
1001

8. In the major flood of July this year did floodwaters completely cover the road outside your property?

Yes  No  Not known

9. Address: 36 Richardson Tee

10. How long have you been at this address? 9 yrs

11. Name: CLARKE, R.K.

DOCUMENT  
NUMBER  
151970

LOWER HEATHCOTE RIVER FLOODING SURVEY

Please tick the appropriate boxes.

Your address is required but if you wish you need not sign this form.

- 1.(a) Was your house evacuated during July 1977 flooding?  
 Yes  No  Not Known
- (b) Was your house evacuated during August 1975 flooding?  
 Yes  No  Not Known
- 2.(a) Did floodwaters enter your house in July 1977?  
 Yes  No  Not known
- (b) If "yes" please state approximate height of water above the floor  
 0 - 6"  6" - 12"  12" - 18"  over 18"
- 3.(a) Did floodwaters enter your house in August 1975?  
 Yes  No  Not known
- (b) If "yes" please state approximate height of water above the floor.  
 0 - 6"  6" - 12"  12" - 18"  over 18"
- 4.(a) Did floodwaters enter your house in April 1968 ("Wahine Storm")?  
 Yes  No  Not known
- (b) If "yes" please state approximate height of water above the floor.  
 0 - 6"  6" - 12"  12" - 18"  over 18"
- 5.(a) Have floodwaters entered your house on any other occasion?  
 Yes  No  Not known
- (b) If "yes" please give details.
- 6.(a) Did floodwaters cover any of your section in July 1977?  
 Yes  No  Not known
- (b) If "yes" what proportion of your section was covered?  
 All  More than half  Less than half
- (c) If "yes" did floodwaters enter your garage?  
 Yes  No  Not known
- 7.(a) Did floodwaters cover any of your section in August 1975?  
 Yes  No  Not known
- (b) If "yes" what proportion of your section was covered?  
 All  More than half  Less than half
- (c) If "yes" did floodwaters enter your garage?  
 Yes  No  Not known



8. In the major flood of July this year did floodwaters completely cover the road outside your property?

Yes	<input checked="" type="checkbox"/>	No	<input type="checkbox"/>	Not known	<input type="checkbox"/>
-----	-------------------------------------	----	--------------------------	-----------	--------------------------

9. Address: *60 Richardson Tee*

10. How long have you been at this address?

11. Name:

DOCUMENT  
NUMBER  
151969

LOWER HEATHCOTE RIVER FLOODING SURVEY

Please tick the appropriate boxes.

Your address is required but if you wish you need not sign this form.

1. (a) Was your house evacuated during July 1977 flooding?

Yes  No  Not Known

(b) Was your house evacuated during August 1975 flooding?

Yes  No  Not Known

2. (a) Did floodwaters enter your house in July 1977?

Yes  No  Not known

(b) If "yes" please state approximate height of water above the floor

0 - 6"  6" - 12"  12" - 18"  over 18"

3. (a) Did floodwaters enter your house in August 1975?

Yes  No  Not known

(b) If "yes" please state approximate height of water above the floor.

0 - 6"  6" - 12"  12" - 18"  over 18"

4. (a) Did floodwaters enter your house in April 1968 ("Wahine Storm")?

Yes  No  Not known

(b) If "yes" please state approximate height of water above the floor.

0 - 6"  6" - 12"  12" - 18"  over 18"

5. (a) Have floodwaters entered your house on any other occasion?

Yes  No  Not known

(b) If "yes" please give details.

6. (a) Did floodwaters cover any of your section in July 1977?

Yes  No  Not known

(b) If "yes" what proportion of your section was covered?

All  More than half  Less than half

(c) If "yes" did floodwaters enter your garage?

Yes  No  Not known

7. (a) Did floodwaters cover any of your section in August 1975?

Yes  No  Not known

(b) If "yes" what proportion of your section was covered?

All  More than half  Less than half

(c) If "yes" did floodwaters enter your garage?

Yes  No  Not known

8. In the major flood of July this year did floodwaters completely cover the road outside your property?

Yes  No  Not known

9. Address: *62 Richardson Tee*

10. How long have you been at this address?

11. Name:

DOCUMENT NUMBER 151968

LOWER HEATHCOTE RIVER FLOODING SURVEY

Please tick the appropriate boxes.

Your address is required but if you wish you need not sign this form.

1. (a) Was your house evacuated during July 1977 flooding?

Yes [checked] No [ ] Not Known [ ]

(b) Was your house evacuated during August 1975 flooding?

Yes [checked] No [ ] Not Known [ ]

2. (a) Did floodwaters enter your house in July 1977?

Yes [checked] No [ ] Not known [ ]

(b) If "yes" please state approximate height of water above the floor

0 - 6" [ ] 6" - 12" [ ] 12" - 18" [checked] over 18" [ ]

3. (a) Did floodwaters enter your house in August 1975?

Yes [checked] No [ ] Not known [ ]

(b) If "yes" please state approximate height of water above the floor.

0 - 6" [ ] 6" - 12" [checked] 12" - 18" [ ] over 18" [ ]

4. (a) Did floodwaters enter your house in April 1968 ("Wahine Storm")?

Yes [checked] No [ ] Not known [checked]

(b) If "yes" please state approximate height of water above the floor.

0 - 6" [checked] 6" - 12" [ ] 12" - 18" [ ] over 18" [ ]

5. (a) Have floodwaters entered your house on any other occasion?

Yes [ ] No [ ] Not known [checked]

(b) If "yes" please give details.

6. (a) Did floodwaters cover any of your section in July 1977?

Yes [checked] No [ ] Not known [ ]

(b) If "yes" what proportion of your section was covered?

All [checked] More than half [ ] Less than half [ ]

(c) If "yes" did floodwaters enter your garage?

Yes [checked] No [ ] Not known [ ]

7. (a) Did floodwaters cover any of your section in August 1975?

Yes [checked] No [ ] Not known [ ]

(b) If "yes" what proportion of your section was covered?

All [ ] More than half [checked] Less than half [ ]

(c) If "yes" did floodwaters enter your garage?

Yes [checked] No [ ] Not known [ ]

8. In the major flood of July this year did floodwaters completely cover the road outside your property?

Yes  No  Not known

9. Address: 66 RICHMOND TERRACE

10. How long have you been at this address? 14 MONTHS

11. Name: R. E. G. BAILLIE

DOCUMENT NUMBER 151967

LOWER HEATHCOTE RIVER FLOODING SURVEY

Please tick the appropriate boxes.

Your address is required but if you wish you need not sign this form.

1. (a) Was your house evacuated during July 1977 flooding? Yes No Not Known

(b) Was your house evacuated during August 1975 flooding? Yes No Not Known

2. (a) Did floodwaters enter your house in July 1977? Yes No Not known

(b) If "yes" please state approximate height of water above the floor 0-6" 6"-12" 12"-18" over 18"

3. (a) Did floodwaters enter your house in August 1975? Yes No Not known

(b) If "yes" please state approximate height of water above the floor. 0-6" 6"-12" 12"-18" over 18"

4. (a) Did floodwaters enter your house in April 1968 ("Wahine Storm")? Yes No Not known

(b) If "yes" please state approximate height of water above the floor. 0-6" 6"-12" 12"-18" over 18"

5. (a) Have floodwaters entered your house on any other occasion? Yes No Not known

(b) If "yes" please give details.

6. (a) Did floodwaters cover any of your section in July 1977? Yes No Not known

(b) If "yes" what proportion of your section was covered? All More than half Less than half

(c) If "yes" did floodwaters enter your garage? Yes No Not known

7. (a) Did floodwaters cover any of your section in August 1975? Yes No Not known

(b) If "yes" what proportion of your section was covered? All More than half Less than half

(c) If "yes" did floodwaters enter your garage? Yes No Not known

8. In the major flood of July this year did floodwaters completely cover the road outside your property?

Yes  No  Not known

9. Address: 68 RICHARDSON TERRACE,  
CHRISTCHURCH 2.

10. How long have you been at this address? 4 YEARS.

11. Name: Mr. F. W. H. Wilmoth.

DOCUMENT  
18/1/52

CHRISTCHURCH DRAINAGE BOARD

DOCUMENT  
NUMBER  
151966

LOWER HEATHCOTE RIVER FLOODING SURVEY

Please tick the appropriate boxes.

Your address is required but if you wish you need not sign this form.

1. (a) Was your house evacuated during July 1977 flooding?

Yes  No  Not Known

(b) Was your house evacuated during August 1975 flooding?

Yes  No  Not Known

2. (a) Did floodwaters enter your house in July 1977?

Yes  No  Not known

(b) If "yes" please state approximate height of water above the floor

0 - 6"  6" - 12"  12" - 18"  over 18"

3. (a) Did floodwaters enter your house in August 1975?

Yes  No  Not known

(b) If "yes" please state approximate height of water above the floor.

0 - 6"  6" - 12"  12" - 18"  over 18"

4. (a) Did floodwaters enter your house in April 1968 ("Wahine Storm")?

Yes  No  Not known

(b) If "yes" please state approximate height of water above the floor.

0 - 6"  6" - 12"  12" - 18"  over 18"

5. (a) Have floodwaters entered your house on any other occasion?

Yes  No  Not known

(b) If "yes" please give details.

6. (a) Did floodwaters cover any of your section in July 1977?

Yes  No  Not known

(b) If "yes" what proportion of your section was covered?

All  More than half  Less than half

(c) If "yes" did floodwaters enter your garage?

Yes  No  Not known

7. (a) Did floodwaters cover any of your section in August 1975?

Yes  No  Not known

(b) If "yes" what proportion of your section was covered?

All  More than half  Less than half

(c) If "yes" did floodwaters enter your garage?

Yes  No  Not known



8. In the major flood of July this year did floodwaters completely cover the road outside your property?

Yes  No  Not known

9. Address: 70 RICHARDSON TERRACE  
WOOLSTON, CH. CH.

10. How long have you been at this address? 2 1/2 years.

11. Name: BLAND FORD

DOCUMENT  
NUMBER  
12102

LOWER HEATHCOTE RIVER FLOODING SURVEY

DOCUMENT  
NUMBER  
151965

Please tick the appropriate boxes.

Your address is required but if you wish you need not sign this form.

1. (a) Was your house evacuated during July 1977 flooding?

Yes  No  Not Known

(b) Was your house evacuated during August 1975 flooding?

Yes  No  Not Known

2. (a) Did floodwaters enter your house in July 1977?

Yes  No  Not known

(b) If "yes" please state approximate height of water above the floor

0 - 6"  6" - 12"  12" - 18"  over 18"

3. (a) Did floodwaters enter your house in August 1975?

Yes  No  Not known

(b) If "yes" please state approximate height of water above the floor.

0 - 6"  6" - 12"  12" - 18"  over 18"

4. (a) Did floodwaters enter your house in April 1968 ("Wahine Storm")?

Yes  No  Not known

(b) If "yes" please state approximate height of water above the floor.

0 - 6"  6" - 12"  12" - 18"  over 18"

5. (a) Have floodwaters entered your house on any other occasion?

Yes  No  Not known

(b) If "yes" please give details.

6. (a) Did floodwaters cover any of your section in July 1977?

Yes  No  Not known

(b) If "yes" what proportion of your section was covered?

All  More than half  Less than half

(c) If "yes" did floodwaters enter your garage?

Yes  No  Not known

7. (a) Did floodwaters cover any of your section in August 1975?

Yes  No  Not known

(b) If "yes" what proportion of your section was covered?

All  More than half  Less than half

(c) If "yes" did floodwaters enter your garage?

Yes  No  Not known

8. In the major flood of July this year did floodwaters completely cover the road outside your property?

Yes  No  Not known

9. Address: *74 Richardson Tee*

10. How long have you been at this address?

11. Name:

DOCUMENT NUMBER  
151964

LOWER HEATHCOTE RIVER FLOODING SURVEY

Please tick the appropriate boxes.

Your address is required but if you wish you need not sign this form.

1. (a) Was your house evacuated during July 1977 flooding?  
Yes  No  Not Known

(b) Was your house evacuated during August 1975 flooding?  
Yes  No  Not Known

2. (a) Did floodwaters enter your house in July 1977?  
Yes  No  Not known

(b) If "yes" please state approximate height of water above the floor  
*1 inch off.* 0 - 6"  6" - 12"  12" - 18"  over 18"

3. (a) Did floodwaters enter your house in August 1975?  
Yes  No  Not known

(b) If "yes" please state approximate height of water above the floor.  
0 - 6"  6" - 12"  12" - 18"  over 18"

4. (a) Did floodwaters enter your house in April 1968 ("Wahine Storm")?  
Yes  No  Not known

(b) If "yes" please state approximate height of water above the floor.  
0 - 6"  6" - 12"  12" - 18"  over 18"

5. (a) Have floodwaters entered your house on any other occasion?  
Yes  No  Not known

(b) If "yes" please give details.  
*On all occasions water was 1 inch off floorboards*

6. (a) Did floodwaters cover any of your section in July 1977?  
Yes  No  Not known

(b) If "yes" what proportion of your section was covered?  
All  More than half  Less than half

(c) If "yes" did floodwaters enter your garage?  
Yes  No  Not known

7. (a) Did floodwaters cover any of your section in August 1975?  
Yes  No  Not known

(b) If "yes" what proportion of your section was covered?  
All  More than half  Less than half

(c) If "yes" did floodwaters enter your garage?  
Yes  No  Not known

DOCUMENT NUMBER 18184

8. In the major flood of July this year did floodwaters completely cover the road outside your property?

Yes  No  Not known

9. Address: 76 Richardson Terrace

Yes  No  Not known

10. How long have you been at this address? 17 years

Yes  No  Not known

11. Name: R. Hibberd

Yes  No  Not known

0-6"  6"-12"  12"-18"  over 18"

Yes  No  Not known

0-6"  6"-12"  12"-18"  over 18"

Yes  No  Not known

0-6"  6"-12"  12"-18"  over 18"

Yes  No  Not known

0-6"  6"-12"  12"-18"  over 18"

Yes  No  Not known

0-6"  6"-12"  12"-18"  over 18"

Yes  No  Not known

0-6"  6"-12"  12"-18"  over 18"

Yes  No  Not known

0-6"  6"-12"  12"-18"  over 18"

Yes  No  Not known

DOCUMENT  
NUMBER  
151963

LOWER HEATHCOTE RIVER FLOODING SURVEY

Please tick the appropriate boxes.

Your address is required but if you wish you need not sign this form.

1. (a) Was your house evacuated during July 1977 flooding?

Yes  No  Not Known

(b) Was your house evacuated during August 1975 flooding?

Yes  No  Not Known

2. (a) Did floodwaters enter your house in July 1977?

Yes  No  Not known

(b) If "yes" please state approximate height of water above the floor

0 - 6"  6" - 12"  12" - 18"  over 18"

3. (a) Did floodwaters enter your house in August 1975?

Yes  No  Not known

(b) If "yes" please state approximate height of water above the floor.

0 - 6"  6" - 12"  12" - 18"  over 18"

4. (a) Did floodwaters enter your house in April 1968 ("Wahine Storm")?

Yes  No  Not known

(b) If "yes" please state approximate height of water above the floor.

0 - 6"  6" - 12"  12" - 18"  over 18"

5. (a) Have floodwaters entered your house on any other occasion?

Yes  No  Not known

(b) If "yes" please give details.

6. (a) Did floodwaters cover any of your section in July 1977?

Yes  No  Not known

(b) If "yes" what proportion of your section was covered?

All  More than half  Less than half

(c) If "yes" did floodwaters enter your garage?

Yes  No  Not known

7. (a) Did floodwaters cover any of your section in August 1975?

Yes  No  Not known

(b) If "yes" what proportion of your section was covered?

All  More than half  Less than half

(c) If "yes" did floodwaters enter your garage?

Yes  No  Not known

DOCUMENT NUMBER

8. In the major flood of July this year did floodwaters completely cover the road outside your property?

Yes  No  Not known

9. Address: 40. Richardson Ter

Yes  No  Not known

10. How long have you been at this address? 13 1/2 Years

Yes  No  Not known

11. Name: W. E. Lintall

Yes  No  Not known

Faded text and forms for questions 1 through 7, including sections for water height, road coverage, and garden flooding.

CHRISTCHURCH DRAINAGE BOARD

DOCUMENT  
NUMBER  
151962

LOWER HEATHCOTE RIVER FLOODING SURVEY

Please tick the appropriate boxes.

Your address is required but if you wish you need not sign this form.

1. (a) Was your house evacuated during July 1977 flooding?

Yes  No  Not Known

(b) Was your house evacuated during August 1975 flooding?

Yes  No  Not Known

2. (a) Did floodwaters enter your house in July 1977?

Yes  No  Not known

(b) If "yes" please state approximate height of water above the floor

0 - 6"  6" - 12"  12" - 18"  over 18"

3. (a) Did floodwaters enter your house in August 1975?

Yes  No  Not known

(b) If "yes" please state approximate height of water above the floor.

0 - 6"  6" - 12"  12" - 18"  over 18"

4. (a) Did floodwaters enter your house in April 1968 ("Wahine Storm")?

Yes  No  Not known

(b) If "yes" please state approximate height of water above the floor.

0 - 6"  6" - 12"  12" - 18"  over 18"

5. (a) Have floodwaters entered your house on any other occasion?

Yes  No  Not known

(b) If "yes" please give details.

6. (a) Did floodwaters cover any of your section in July 1977?

Yes  No  Not known

(b) If "yes" what proportion of your section was covered?

All  More than half  Less than half

(c) If "yes" did floodwaters enter your garage?

Yes  No  Not known

7. (a) Did floodwaters cover any of your section in August 1975?

Yes  No  Not known

(b) If "yes" what proportion of your section was covered?

All  More than half  Less than half

(c) If "yes" did floodwaters enter your garage?

*From backwash jet boat.*

Yes  No  Not known



DOCUMENT NUMBER 12165

8. In the major flood of July this year did floodwaters completely cover the road outside your property?

Yes  No  Not known

9. Address: 84 Richardson Terrace, Poimata, Christchurch 2

10. How long have you been at this address? 50 years

11. Name: (Mrs) F. E. Beebe  
84 Richardson Terrace

0-6"  6"-12"  12"-18"  over 18"

Yes  Not known

0-6"  6"-12"  12"-18"  over 18"

Yes  Not known

0-6"  6"-12"  12"-18"  over 18"

Yes  Not known

Yes  Not known

All  None  Not known

Yes  Not known

Yes  Not known

All  None  Not known

Yes  Not known

EXCL.

DOCUMENT  
NUMBER  
151961

LOWER HEATHCOTE RIVER FLOODING SURVEY

Please tick the appropriate boxes.

Your address is required but if you wish you need not sign this form.

1. (a) Was your house evacuated during July 1977 flooding?

Yes  No  Not Known

(b) Was your house evacuated during August 1975 flooding?

Yes  No  Not Known

2. (a) Did floodwaters enter your house in July 1977?

Yes  No  Not known

(b) If "yes" please state approximate height of water above the floor

0 - 6"  6" - 12"  12" - 18"  over 18"

3. (a) Did floodwaters enter your house in August 1975?

Yes  No  Not known

(b) If "yes" please state approximate height of water above the floor.

0 - 6"  6" - 12"  12" - 18"  over 18"

4. (a) Did floodwaters enter your house in April 1968 ("Wahine Storm")?

Yes  No  Not known

(b) If "yes" please state approximate height of water above the floor.

0 - 6"  6" - 12"  12" - 18"  over 18"

5. (a) Have floodwaters entered your house on any other occasion?

Yes  No  Not known

(b) If "yes" please give details.

6. (a) Did floodwaters cover any of your section in July 1977?

Yes  No  Not known

(b) If "yes" what proportion of your section was covered?

All  More than half  Less than half

(c) If "yes" did floodwaters enter your garage?

Yes  No  Not known

7. (a) Did floodwaters cover any of your section in August 1975?

Yes  No  Not known

(b) If "yes" what proportion of your section was covered?

All  More than half  Less than half

(c) If "yes" did floodwaters enter your garage?

Yes  No  Not known

8. In the major flood of July this year did floodwaters completely cover the road outside your property?

Yes	<input checked="" type="checkbox"/>	No	<input type="checkbox"/>	Not known	<input type="checkbox"/>
-----	-------------------------------------	----	--------------------------	-----------	--------------------------

9. Address: *38 Richardson Tee*

10. How long have you been at this address?

11. Name:

DOCUMENT  
NUMBER  
151960

LOWER HEATHCOTE RIVER FLOODING SURVEY

Please tick the appropriate boxes.

Your address is required but if you wish you need not sign this form.

1. (a) Was your house evacuated during July 1977 flooding?

Yes  No  Not Known

(b) Was your house evacuated during August 1975 flooding?

Yes  No  Not Known

2. (a) Did floodwaters enter your house in July 1977?

Yes  No  Not known

(b) If "yes" please state approximate height of water above the floor

0 - 6"  6" - 12"  12" - 18"  over 18"

3. (a) Did floodwaters enter your house in August 1975?

Yes  No  Not known

(b) If "yes" please state approximate height of water above the floor.

0 - 6"  6" - 12"  12" - 18"  over 18"

4. (a) Did floodwaters enter your house in April 1968 ("Wahine Storm")?

Yes  No  Not known

(b) If "yes" please state approximate height of water above the floor.

0 - 6"  6" - 12"  12" - 18"  over 18"

5. (a) Have floodwaters entered your house on any other occasion?

Yes  No  Not known

(b) If "yes" please give details.

6. (a) Did floodwaters cover any of your section in July 1977?

Yes  No  Not known

(b) If "yes" what proportion of your section was covered?

All  More than half  Less than half

(c) If "yes" did floodwaters enter your garage?

Yes  No  Not known

7. (a) Did floodwaters cover any of your section in August 1975?

Yes  No  Not known

(b) If "yes" what proportion of your section was covered?

All  More than half  Less than half

(c) If "yes" did floodwaters enter your garage?

Yes  No  Not known

8. In the major flood of July this year did floodwaters completely cover the road outside your property?

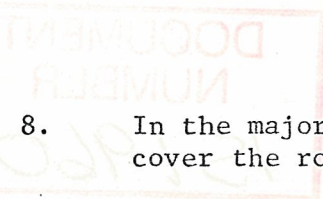
Yes  No  Not known

9. Address:

90A Richardson Tee

10. How long have you been at this address? 1972.

11. Name:



DOCUMENT NUMBER 151959

LOWER HEATHCOTE RIVER FLOODING SURVEY

Please tick the appropriate boxes.

Your address is required but if you wish you need not sign this form.

1. (a) Was your house evacuated during July 1977 flooding? Yes No Not Known

(b) Was your house evacuated during August 1975 flooding? Yes No Not Known

2. (a) Did floodwaters enter your house in July 1977? Yes No Not known

(b) If "yes" please state approximate height of water above the floor 0-6" 6"-12" 12"-18" over 18"

3. (a) Did floodwaters enter your house in August 1975? Yes No Not known

(b) If "yes" please state approximate height of water above the floor. 0-6" 6"-12" 12"-18" over 18"

4. (a) Did floodwaters enter your house in April 1968 ("Wahine Storm")? Yes No Not known

(b) If "yes" please state approximate height of water above the floor. 0-6" 6"-12" 12"-18" over 18"

5. (a) Have floodwaters entered your house on any other occasion? Yes No Not known

(b) If "yes" please give details.

6. (a) Did floodwaters cover any of your section in July 1977? Yes No Not known

(b) If "yes" what proportion of your section was covered? All More than half Less than half

(c) If "yes" did floodwaters enter your garage? Yes No Not known

7. (a) Did floodwaters cover any of your section in August 1975? Yes No Not known

(b) If "yes" what proportion of your section was covered? All More than half Less than half

(c) If "yes" did floodwaters enter your garage? Yes No Not known

8. In the major flood of July this year did floodwaters completely cover the road outside your property?

Yes  No  Not known

9. Address: 92 Richardson Lee

10. How long have you been at this address? 22 years

11. Name: C C Halluss

