

Aynsley  
Tce

LOWER HEATHCOTE RIVER FLOODING SURVEY

DOCUMENT NUMBER 151793

Please tick the appropriate boxes.

Your address is required but if you wish you need not sign this form.

1. (a) Was your house evacuated during July 1977 flooding?

Yes  No  Not Known

(b) Was your house evacuated during August 1975 flooding?

Yes  No  Not Known

2. (a) Did floodwaters enter your house in July 1977?

Yes  No  Not known

(b) If "yes" please state approximate height of water above the floor

0 - 6"  6" - 12"  12" - 18"  over 18"

3. (a) Did floodwaters enter your house in August 1975?

Yes  No  Not known

(b) If "yes" please state approximate height of water above the floor.

0 - 6"  6" - 12"  12" - 18"  over 18"

4. (a) Did floodwaters enter your house in April 1968 ("Wahine Storm")?

Yes  No  Not known

(b) If "yes" please state approximate height of water above the floor.

0 - 6"  6" - 12"  12" - 18"  over 18"

5. (a) Have floodwaters entered your house on any other occasion?

Yes  No  Not known

(b) If "yes" please give details.

6. (a) Did floodwaters cover any of your section in July 1977?

Yes  No  Not known

(b) If "yes" what proportion of your section was covered?

All  More than half  Less than half

(c) If "yes" did floodwaters enter your garage?

Yes  No  Not known

7. (a) Did floodwaters cover any of your section in August 1975?

Yes  No  Not known

(b) If "yes" what proportion of your section was covered?

All  More than half  Less than half

(c) If "yes" did floodwaters enter your garage?

Yes  No  Not known

DOCUMENT  
NUMBER  
25753

8. In the major flood of July this year did floodwaters completely cover the road outside your property?

Yes  No  Not known

9. Address:


71 Hynsley Jc blkh 2

10. How long have you been at this address?

5 1/2 years

11. Name:

L M Woodfield



LOWER HEATHCOTE RIVER FLOODING SURVEY

Please tick the appropriate boxes.

Your address is required but if you wish you need not sign this form.

1.(a) Was your house evacuated during July 1977 flooding?

Yes  No  Not Known 

(b) Was your house evacuated during August 1975 flooding?

Yes  No  Not Known 

2.(a) Did floodwaters enter your house in July 1977?

Yes  No  Not known 

(b) If "yes" please state approximate height of water above the floor

0 - 6"  6" - 12"  12" - 18"  over 18" 

3.(a) Did floodwaters enter your house in August 1975?

Yes  No  Not known 

(b) If "yes" please state approximate height of water above the floor.

0 - 6"  6" - 12"  12" - 18"  over 18" 

4.(a) Did floodwaters enter your house in April 1968 ("Wahine Storm")?

Yes  No  Not known 

(b) If "yes" please state approximate height of water above the floor.

0 - 6"  6" - 12"  12" - 18"  over 18" 

5.(a) Have floodwaters entered your house on any other occasion?

Yes  No  Not known 

(b) If "yes" please give details.

6.(a) Did floodwaters cover any of your section in July 1977?

Yes  No  Not known 

(b) If "yes" what proportion of your section was covered?

All  More than half  Less than half 

(c) If "yes" did floodwaters enter your garage?

Yes  No  Not known 

7.(a) Did floodwaters cover any of your section in August 1975?

Yes  No  Not known 

(b) If "yes" what proportion of your section was covered?

All  More than half  Less than half 

(c) If "yes" did floodwaters enter your garage?

Yes  No  Not known

DOCUMENT NUMBER

8. In the major flood of July this year did floodwaters completely cover the road outside your property?

Yes  No  Not known

9. Address: 69 Aynsley Tce  
Ch. Ch. 2.

10. How long have you been at this address? Since 27th Feb, 1976.

11. Name: D.J. + M.A. SMILLIE.

(Details prior to Feb '76 obtained from previous owner.)

(Summary) 40

LOWER HEATHCOTE RIVER FLOODING SURVEY

Please tick the appropriate boxes.

Your address is required but if you wish you need not sign this form.

1.(a) Was your house evacuated during July 1977 flooding?

Yes 2 No 38 Not Known 0

(b) Was your house evacuated during August 1975 flooding?

Yes 1 No 35 Not Known 4

2.(a) Did floodwaters enter your house in July 1977?

Yes 2 No 38 Not known 0

(b) If "yes" please state approximate height of water above the floor

0 - 6" 0 6" - 12" 1 12" - 18" 1 over 18" 30

3.(a) Did floodwaters enter your house in August 1975?

Yes 2 No 35 Not known 3

(b) If "yes" please state approximate height of water above the floor.

0 - 6" 1 6" - 12" 1 12" - 18" 0 over 18" 0

4.(a) Did floodwaters enter your house in April 1968 ("Wahine Storm")?

Yes 0 No 31 Not known 9

(b) If "yes" please state approximate height of water above the floor.

0 - 6" 0 6" - 12" 0 12" - 18" 0 over 18" 0

5.(a) Have floodwaters entered your house on any other occasion?

Yes 0 No 28 Not known 12

(b) If "yes" please give details.

6.(a) Did floodwaters cover any of your section in July 1977?

Yes 40 No 0 Not known 0

(b) If "yes" what proportion of your section was covered?

All 4 More than half 2 Less than half 34

(c) If "yes" did floodwaters enter your garage?

Yes 13 No 26 Not known 1

7.(a) Did floodwaters cover any of your section in August 1975?

Yes 32 No 2 Not known 6

(b) If "yes" what proportion of your section was covered?

All 2 More than half 4 Less than half 34

(c) If "yes" did floodwaters enter your garage?

Yes 11 No 20 Not known 9

8. In the major flood of July this year did floodwaters completely cover the road outside your property?

Yes  No  Not known

9. Address:

Yes  No  Not known

10. How long have you been at this address?

Yes  No  Not known

11. Name:

Yes  No  Not known

(b) If "yes" please state approximate height of water above the floor

0-6"  6"-12"  12"-18"  over 18"

(a) Did floodwaters enter your house in August 1972?

Yes  No  Not known

(b) If "yes" please state approximate height of water above the floor

0-6"  6"-12"  12"-18"  over 18"

(a) Did floodwaters enter your house in April 1968 ("wading stream")?

Yes  No  Not known

(b) If "yes" please state approximate height of water above the floor

0-6"  6"-12"  12"-18"  over 18"

(a) Have floodwaters entered your house on any other occasions?

Yes  No  Not known

(b) If "yes" please give details.

(a) Did floodwaters cover any of your section in July 1972?

Yes  No  Not known

(b) If "yes" what proportion of your section was covered?

All  More than half  Less than half

(c) If "yes" did floodwaters enter your garage?

Yes  No  Not known

(a) Did floodwaters cover any of your section in August 1972?

Yes  No  Not known

(b) If "yes" what proportion of your section was covered?

All  More than half  Less than half

(c) If "yes" did floodwaters enter your garage?

Yes  No  Not known

DOCUMENT NUMBER  
151795

LOWER HEATHCOTE RIVER FLOODING SURVEY

Please tick the appropriate boxes.

Your address is required but if you wish you need not sign this form.

1. (a) Was your house evacuated during July 1977 flooding?  
Yes  No  Not Known

(b) Was your house evacuated during August 1975 flooding?  
Yes  No  Not Known

2. (a) Did floodwaters enter your house in July 1977?  
Yes  No  Not known

(b) If "yes" please state approximate height of water above the floor  
0 - 6"  6" - 12"  12" - 18"  over 18"

3. (a) Did floodwaters enter your house in August 1975?  
Yes  No  Not known

(b) If "yes" please state approximate height of water above the floor.  
0 - 6"  6" - 12"  12" - 18"  over 18"

4. (a) Did floodwaters enter your house in April 1968 ("Wahine Storm")?  
Yes  No  Not known

(b) If "yes" please state approximate height of water above the floor.  
0 - 6"  6" - 12"  12" - 18"  over 18"

5. (a) Have floodwaters entered your house on any other occasion?  
Yes  No  Not known

(b) If "yes" please give details.

6. (a) Did floodwaters cover any of your section in July 1977?  
Yes  No  Not known

(b) If "yes" what proportion of your section was covered?  
All  More than half  Less than half

(c) If "yes" did floodwaters enter your garage?  
Yes  No  Not known

7. (a) Did floodwaters cover any of your section in August 1975?  
Yes  No  Not known

(b) If "yes" what proportion of your section was covered?  
All  More than half  Less than half

(c) If "yes" did floodwaters enter your garage?  
Yes  No  Not known

*Very little*

*Very little*



DOCUMENT  
NUMBER  
121792

8. In the major flood of July this year did floodwaters completely cover the road outside your property?

Yes  No  Not known

9. Address:

331 Pentacurus Rd of 81 Ansley Terrace

10. How long have you been at this address?

3 years

11. Name:

H.D. or E.L. Swallows

DOCUMENT NUMBER 151794

LOWER HEATHCOTE RIVER FLOODING SURVEY

Please tick the appropriate boxes.

Your address is required but if you wish you need not sign this form.

1. (a) Was your house evacuated during July 1977 flooding? Yes No Not Known

(b) Was your house evacuated during August 1975 flooding? Yes No Not Known

2. (a) Did floodwaters enter your house in July 1977? Yes No Not known

(b) If "yes" please state approximate height of water above the floor 0-6" 6"-12" 12"-18" over 18"

3. (a) Did floodwaters enter your house in August 1975? Yes No Not known

(b) If "yes" please state approximate height of water above the floor. 0-6" 6"-12" 12"-18" over 18"

4. (a) Did floodwaters enter your house in April 1968 ("Wahine Storm")? Yes No Not known

(b) If "yes" please state approximate height of water above the floor. 0-6" 6"-12" 12"-18" over 18"

5. (a) Have floodwaters entered your house on any other occasion? Yes No Not known

(b) If "yes" please give details.

6. (a) Did floodwaters cover any of your section in July 1977? Yes No Not known

VERY SMALL AREA

(b) If "yes" what proportion of your section was covered? All More than half Less than half

(c) If "yes" did floodwaters enter your garage? Yes No Not known

7. (a) Did floodwaters cover any of your section in August 1975? Yes No Not known

VERY SMALL AREA

(b) If "yes" what proportion of your section was covered? All More than half Less than half

(c) If "yes" did floodwaters enter your garage? Yes No Not known

DOCUMENT NUMBER 10000

8. In the major flood of July this year did floodwaters completely cover the road outside your property?

Yes  No  Not known

9. Address: 75 AYNSEY TCE

Yes  No  Not known

10. How long have you been at this address? 25 Years

Yes  No  Not known

11. Name: E. G. UHRICH

Yes  No  Not known

0-6"  6"-12"  12"-18"  over 18"

Yes  No  Not known

0-6"  6"-12"  12"-18"  over 18"

Yes  No  Not known

0-6"  6"-12"  12"-18"  over 18"

Yes  No  Not known

Yes  No  Not known

Yes  No  Not known

Yes  No  Not known

DOCUMENT  
NUMBER  
151791

LOWER HEATHCOTE RIVER FLOODING SURVEY

Please tick the appropriate boxes.

Your address is required but if you wish you need not sign this form.

1. (a) Was your house evacuated during July 1977 flooding?

Yes  No  Not Known

(b) Was your house evacuated during August 1975 flooding?

Yes  No  Not Known

2. (a) Did floodwaters enter your house in July 1977?

Yes  No  Not known

(b) If "yes" please state approximate height of water above the floor

0 - 6"  6" - 12"  12" - 18"  over 18"

3. (a) Did floodwaters enter your house in August 1975?

Yes  No  Not known

(b) If "yes" please state approximate height of water above the floor.

0 - 6"  6" - 12"  12" - 18"  over 18"

4. (a) Did floodwaters enter your house in April 1968 ("Wahine Storm")?

Yes  No  Not known

(b) If "yes" please state approximate height of water above the floor.

0 - 6"  6" - 12"  12" - 18"  over 18"

5. (a) Have floodwaters entered your house on any other occasion?

Yes  No  Not known

(b) If "yes" please give details.

6. (a) Did floodwaters cover any of your section in July 1977?

Yes  No  Not known

(b) If "yes" what proportion of your section was covered?

All  More than half  Less than half

(c) If "yes" did floodwaters enter your garage?

Yes  No  Not known

7. (a) Did floodwaters cover any of your section in August 1975?

Yes  No  Not known

(b) If "yes" what proportion of your section was covered?

All  More than half  Less than half

(c) If "yes" did floodwaters enter your garage?

Yes  No  Not known

DOCUMENT  
NUMBER  
11111

8. In the major flood of July this year did floodwaters completely cover the road outside your property?

Yes  No  Not known

9. Address: 67 AYNLEY TLE

Yes  No  Not known

10. How long have you been at this address? 18 months

Yes  No  Not known

11. Name: R.A. LOVELADY

Yes  No  Not known

0-6"  6"-12"  12"-18"  over 18"

Yes  No  Not known

0-6"  6"-12"  12"-18"  over 18"

Yes  No  Not known

0-6"  6"-12"  12"-18"  over 18"

Yes  No  Not known

0-6"  6"-12"  12"-18"  over 18"

Yes  No  Not known

All  More than half  Less than half

Yes  No  Not known

Yes  No  Not known

All  More than half  Less than half

Yes  No  Not known

DOCUMENT  
NUMBER  
151790

LOWER HEATHCOTE RIVER FLOODING SURVEY

Please tick the appropriate boxes.

Your address is required but if you wish you need not sign this form.

1.(a) Was your house evacuated during July 1977 flooding?

Yes  No  Not Known

(b) Was your house evacuated during August 1975 flooding?

Yes  No  Not Known

2.(a) Did floodwaters enter your house in July 1977?

Yes  No  Not known

(b) If "yes" please state approximate height of water above the floor

0 - 6"  6" - 12"  12" - 18"  over 18"

3.(a) Did floodwaters enter your house in August 1975?

Yes  No  Not known

(b) If "yes" please state approximate height of water above the floor.

0 - 6"  6" - 12"  12" - 18"  over 18"

4.(a) Did floodwaters enter your house in April 1968 ("Wahine Storm")?

Yes  No  Not known

(b) If "yes" please state approximate height of water above the floor.

0 - 6"  6" - 12"  12" - 18"  over 18"

5.(a) Have floodwaters entered your house on any other occasion?

Yes  No  Not known

(b) If "yes" please give details.

6.(a) Did floodwaters cover any of your section in July 1977?

Yes  No  Not known

(b) If "yes" what proportion of your section was covered?

All  More than half  Less than half

(c) If "yes" did floodwaters enter your garage?

Yes  No  Not known

7.(a) Did floodwaters cover any of your section in August 1975?

Yes  No  Not known

(b) If "yes" what proportion of your section was covered?

All  More than half  Less than half

(c) If "yes" did floodwaters enter your garage?

Yes  No  Not known

DOCUMENT NUMBER 151790

8. In the major flood of July this year did floodwaters completely cover the road outside your property?

Yes  No  Not known

9. Address: 65 AYNLEY TCE

Yes  No  Not known

10. How long have you been at this address?

20 months  
Previously 69 Aynley Tce  
10 years.

Yes  No  Not known

11. Name: G W RILEY

Yes  No  Not known

0-6"  6"-12"  12"-18"  over 18"

Yes  No  Not known

0-6"  6"-12"  12"-18"  over 18"

Yes  No  Not known

0-6"  6"-12"  12"-18"  over 18"

Yes  No  Not known

Yes  No  Not known

More than half  Less than half

Yes  No  Not known

Yes  No  Not known

More than half  Less than half

Yes  No  Not known

DOCUMENT NUMBER 151789

LOWER HEATHCOTE RIVER FLOODING SURVEY

Please tick the appropriate boxes.

Your address is required but if you wish you need not sign this form.

1.(a) Was your house evacuated during July 1977 flooding? Yes No [checked] Not Known

(b) Was your house evacuated during August 1975 flooding? Yes No [checked] Not Known

2.(a) Did floodwaters enter your house in July 1977? Yes No [checked] Not known

(b) If "yes" please state approximate height of water above the floor 0-6" 6"-12" 12"-18" over 18"

3.(a) Did floodwaters enter your house in August 1975? Yes No [checked] Not known

(b) If "yes" please state approximate height of water above the floor. 0-6" 6"-12" 12"-18" over 18"

4.(a) Did floodwaters enter your house in April 1968 ("Wahine Storm")? Yes No [checked] Not known

(b) If "yes" please state approximate height of water above the floor. 0-6" 6"-12" 12"-18" over 18"

5.(a) Have floodwaters entered your house on any other occasion? Yes No [checked] Not known

(b) If "yes" please give details.

6.(a) Did floodwaters cover any of your section in July 1977? Yes [checked] No Not known

(b) If "yes" what proportion of your section was covered? All More than half Less than half [checked]


(c) If "yes" did floodwaters enter your garage? Yes No [checked] Not known

7.(a) Did floodwaters cover any of your section in August 1975? Yes [checked] No Not known

(b) If "yes" what proportion of your section was covered? All More than half Less than half [checked]

(c) If "yes" did floodwaters enter your garage? Yes No [checked] Not known





8. In the major flood of July this year did floodwaters completely cover the road outside your property?

Yes  No  Not known

9. Address:

*61 Bynsley Terrace*

10. How long have you been at this address?

*22 years.*  
*61 Bynsley Terrace*

11. Name:

*P J O'Callaghan*

DOCUMENT  
NUMBER  
151788

LOWER HEATHCOTE RIVER FLOODING SURVEY

Please tick the appropriate boxes.

Your address is required but if you wish you need not sign this form.

1. (a) Was your house evacuated during July 1977 flooding?

Yes  No  Not Known

(b) Was your house evacuated during August 1975 flooding?

Yes  No  Not Known

2. (a) Did floodwaters enter your house in July 1977?

Yes  No  Not known

(b) If "yes" please state approximate height of water above the floor

0 - 6"  6" - 12"  12" - 18"  over 18"

3. (a) Did floodwaters enter your house in August 1975?

Yes  No  Not known

(b) If "yes" please state approximate height of water above the floor.

0 - 6"  6" - 12"  12" - 18"  over 18"

4. (a) Did floodwaters enter your house in April 1968 ("Wahine Storm")?

Yes  No  Not known

(b) If "yes" please state approximate height of water above the floor.

0 - 6"  6" - 12"  12" - 18"  over 18"

5. (a) Have floodwaters entered your house on any other occasion?

Yes  No  Not known

(b) If "yes" please give details.

6. (a) Did floodwaters cover any of your section in July 1977?

Yes  No  Not known

(b) If "yes" what proportion of your section was covered?

All  More than half  Less than half

(c) If "yes" did floodwaters enter your garage?

Yes  No  Not known

7. (a) Did floodwaters cover any of your section in August 1975?

Yes  No  Not known

(b) If "yes" what proportion of your section was covered?

All  More than half  Less than half

(c) If "yes" did floodwaters enter your garage?

Yes  No  Not known

DOCUMENT  
NUMBER  
88

8. In the major flood of July this year did floodwaters completely cover the road outside your property?

Yes  No  Not known

9. Address: 59 Aynsley Tee.

10. How long have you been at this address?

11. Name:

DOCUMENT  
NUMBER  
151287

LOWER HEATHCOTE RIVER FLOODING SURVEY

Please tick the appropriate boxes.

Your address is required but if you wish you need not sign this form.

1. (a) Was your house evacuated during July 1977 flooding?  
Yes  No  Not Known

(b) Was your house evacuated during August 1975 flooding?  
Yes  No  Not Known

2. (a) Did floodwaters enter your house in July 1977?  
Yes  No  Not known

(b) If "yes" please state approximate height of water above the floor  
~~0 - 6"  6" - 12"  12" - 18"  over 18"~~

3. (a) Did floodwaters enter your house in August 1975?  
Yes  No  Not known

(b) If "yes" please state approximate height of water above the floor.  
0 - 6"  6" - 12"  12" - 18"  over 18"

4. (a) Did floodwaters enter your house in April 1968 ("Wahine Storm")?  
Yes  No  Not known

(b) If "yes" please state approximate height of water above the floor.  
0 - 6"  6" - 12"  12" - 18"  over 18"

5. (a) Have floodwaters entered your house on any other occasion?  
Yes  No  Not known

(b) If "yes" please give details.

6. (a) Did floodwaters cover any of your section in July 1977?  
Yes  No  Not known

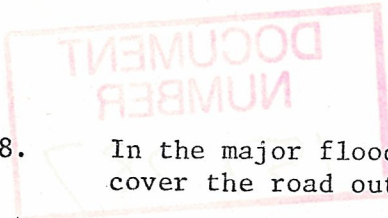
(b) If "yes" what proportion of your section was covered?  
All  More than half  Less than half

(c) If "yes" did floodwaters enter your garage?  
Yes  No  Not known

7. (a) Did floodwaters cover any of your section in August 1975?  
Yes  No  Not known

(b) If "yes" what proportion of your section was covered?  
All  More than half  Less than half

(c) If "yes" did floodwaters enter your garage?  
Yes  No  Not known



8. In the major flood of July this year did floodwaters completely cover the road outside your property?

Yes  No  Not known

9. Address: 57 Aynsley Tce.

Yes  No  Not known

10. How long have you been at this address? 8 months

Yes  No  Not known

11. Name: J.R. Ferner.

Yes  No  Not known

(b) If "yes" please state approximate height of water above the floor. 0'-6"  6"-12"  12"-18"  over 18"

(a) Did floodwaters enter your home in August 1973? Yes  No  Not known

(b) If "yes" please state approximate height of water above the floor. 0'-6"  6"-12"  12"-18"  over 18"

(a) Did floodwaters enter your house in April 1968 ("Wahine Storm")? Yes  No  Not known

(b) If "yes" please state approximate height of water above the floor. 0'-6"  6"-12"  12"-18"  over 18"

(a) Have floodwaters entered your house on any other occasions? Yes  No  Not known

(b) If "yes" please give details.

(a) Did floodwaters cover any of your section in July 1971? Yes  No  Not known

(b) If "yes" what proportion of your section was covered? All  More than half  Less than half

(a) If "yes" did floodwaters enter your garage? Yes  No  Not known

(a) Did floodwaters cover any of your section in August 1972? Yes  No  Not known

(b) If "yes" what proportion of your section was covered? All  More than half  Less than half

(a) If "yes" did floodwaters enter your garage? Yes  No  Not known

LOWER HEATHCOTE RIVER FLOODING SURVEY

Please tick the appropriate boxes.

Your address is required but if you wish you need not sign this form.

1. (a) Was your house evacuated during July 1977 flooding?

Yes  No  Not Known

(b) Was your house evacuated during August 1975 flooding?

Yes  No  Not Known

2. (a) Did floodwaters enter your house in July 1977?

Yes  No  Not known

(b) If "yes" please state approximate height of water above the floor

0 - 6"  6" - 12"  12" - 18"  over 18"

3. (a) Did floodwaters enter your house in August 1975?

Yes  No  Not known

(b) If "yes" please state approximate height of water above the floor.

0 - 6"  6" - 12"  12" - 18"  over 18"

4. (a) Did floodwaters enter your house in April 1968 ("Wahine Storm")?

Yes  No  Not known

(b) If "yes" please state approximate height of water above the floor.

0 - 6"  6" - 12"  12" - 18"  over 18"

5. (a) Have floodwaters entered your house on any other occasion?

Yes  No  Not known

(b) If "yes" please give details.

6. (a) Did floodwaters cover any of your section in July 1977?

Yes  No  Not known

(b) If "yes" what proportion of your section was covered?

All  More than half  Less than half

(c) If "yes" did floodwaters enter your garage?

Yes  No  Not known

7. (a) Did floodwaters cover any of your section in August 1975?

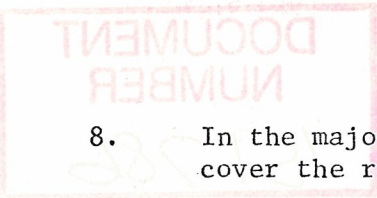
Yes  No  Not known

(b) If "yes" what proportion of your section was covered?

All  More than half  Less than half

(c) If "yes" did floodwaters enter your garage?

Yes  No  Not known



8. In the major flood of July this year did floodwaters completely cover the road outside your property?

Yes  No  Not known

9. Address: 55 Aynsley Terrace

10. How long have you been at this address? 36 years

11. Name: J K Bate

DOCUMENT  
NUMBER  
151785

LOWER HEATHCOTE RIVER FLOODING SURVEY

Please tick the appropriate boxes.

Your address is required but if you wish you need not sign this form.

1. (a) Was your house evacuated during July 1977 flooding?

Yes  No  Not Known

(b) Was your house evacuated during August 1975 flooding?

Yes  No  Not Known

2. (a) Did floodwaters enter your house in July 1977?

Yes  No  Not known

(b) If "yes" please state approximate height of water above the floor

0 - 6"  6" - 12"  12" - 18"  over 18"

3. (a) Did floodwaters enter your house in August 1975?

Yes  No  Not known

(b) If "yes" please state approximate height of water above the floor.

0 - 6"  6" - 12"  12" - 18"  over 18"

4. (a) Did floodwaters enter your house in April 1968 ("Wahine Storm")?

Yes  No  Not known

(b) If "yes" please state approximate height of water above the floor.

0 - 6"  6" - 12"  12" - 18"  over 18"

5. (a) Have floodwaters entered your house on any other occasion?

Yes  No  Not known

(b) If "yes" please give details.

6. (a) Did floodwaters cover any of your section in July 1977?

Yes  No  Not known

(b) If "yes" what proportion of your section was covered?

All  More than half  Less than half

(c) If "yes" did floodwaters enter your garage?

Yes  No  Not known

7. (a) Did floodwaters cover any of your section in August 1975?

Yes  No  Not known

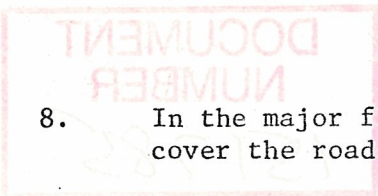
(b) If "yes" what proportion of your section was covered?

All  More than half  Less than half

(c) If "yes" did floodwaters enter your garage?

Yes  No  Not known





8. In the major flood of July this year did floodwaters completely cover the road outside your property?

Yes  No  Not known

9. Address: *53 AYNSLEY TER.*

*CHEN 2.*

10. How long have you been at this address?

*15 YEARS.*

11. Name: *J. A. LEE*

LOWER HEATHCOTE RIVER FLOODING SURVEY

DOCUMENT NUMBER 151784

Please tick the appropriate boxes.

Your address is required but if you wish you need not sign this form.

1. (a) Was your house evacuated during July 1977 flooding? Yes No [checked] Not Known

(b) Was your house evacuated during August 1975 flooding? Yes No [checked] Not Known

2. (a) Did floodwaters enter your house in July 1977? Yes No [checked] Not known

(b) If "yes" please state approximate height of water above the floor 0-6" 6"-12" 12"-18" over 18"

3. (a) Did floodwaters enter your house in August 1975? Yes No [checked] Not known

(b) If "yes" please state approximate height of water above the floor. 0-6" 6"-12" 12"-18" over 18"

4. (a) Did floodwaters enter your house in April 1968 ("Wahine Storm")? Yes No [checked] Not known

(b) If "yes" please state approximate height of water above the floor. 0-6" 6"-12" 12"-18" over 18"

5. (a) Have floodwaters entered your house on any other occasion? Yes No [checked] Not known

(b) If "yes" please give details. House is on elevated section

6. (a) Did floodwaters cover any of your section in July 1977? Not from the river but from hill drainage from back of section Yes [checked] No Not known

(b) If "yes" what proportion of your section was covered? All More than half Less than half [checked]

(c) If "yes" did floodwaters enter your garage? Yes [checked] No Not known

7. (a) Did floodwaters cover any of your section in August 1975? As in 1977 + 1968 Yes [checked] No Not known

(b) If "yes" what proportion of your section was covered? All More than half Less than half [checked]

(c) If "yes" did floodwaters enter your garage? Yes [checked] No Not known

DOCUMENT  
NUMBER  
121180

8. In the major flood of July this year did floodwaters completely cover the road outside your property?

Yes  No  Not known

to depth of 2 1/2"

9. Address: 51 Aynsley Terrace

10. How long have you been at this address?

43 years

11. Name: Mrs Nancy G Page.

Nancy Page.

P.T.O. 3

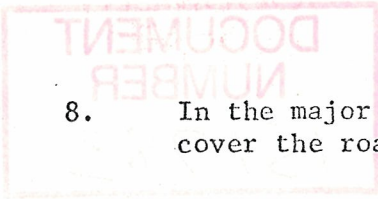
DOCUMENT  
NUMBER  
151783

LOWER HEATHCOTE RIVER FLOODING SURVEY

Please tick the appropriate boxes.

Your address is required but if you wish you need not sign this form.

- 1.(a) Was your house evacuated during July 1977 flooding?  
 Yes  No  Not Known
- (b) Was your house evacuated during August 1975 flooding?  
 Yes  No  Not Known
- 2.(a) Did floodwaters enter your house in July 1977?  
 Yes  No  Not known
- (b) If "yes" please state approximate height of water above the floor  
 0 - 6"  6" - 12"  12" - 18"  over 18"
- 3.(a) Did floodwaters enter your house in August 1975?  
 Yes  No  Not known
- (b) If "yes" please state approximate height of water above the floor.  
 0 - 6"  6" - 12"  12" - 18"  over 18"
- 4.(a) Did floodwaters enter your house in April 1968 ("Wahine Storm")?  
 Yes  No  Not known
- (b) If "yes" please state approximate height of water above the floor.  
 0 - 6"  6" - 12"  12" - 18"  over 18"
- 5.(a) Have floodwaters entered your house on any other occasion?  
 Yes  No  Not known
- (b) If "yes" please give details.
- 6.(a) Did floodwaters cover any of your section in July 1977?  
 Yes  No  Not known
- (b) If "yes" what proportion of your section was covered?  
 All  More than half  Less than half
- (c) If "yes" did floodwaters enter your garage?  
 Yes  No  Not known
- 7.(a) Did floodwaters cover any of your section in August 1975?  
 Yes  No  Not known
- (b) If "yes" what proportion of your section was covered?  
 All  More than half  Less than half
- (c) If "yes" did floodwaters enter your garage?  
 Yes  No  Not known



8. In the major flood of July this year did floodwaters completely cover the road outside your property?

Yes	<input checked="" type="checkbox"/>	No	<input type="checkbox"/>	Not known	<input type="checkbox"/>
-----	-------------------------------------	----	--------------------------	-----------	--------------------------

9. Address:

49 Ayusley Tee

10. How long have you been at this address?

11. Name:

LOWER HEATHCOTE RIVER FLOODING SURVEY

Please tick the appropriate boxes.

Your address is required but if you wish you need not sign this form.

1. (a) Was your house evacuated during July 1977 flooding?

Yes  No  Not Known

(b) Was your house evacuated during August 1975 flooding?

Yes  No  Not Known

2. (a) Did floodwaters enter your house in July 1977?

Yes  No  Not known

(b) If "yes" please state approximate height of water above the floor

0 - 6"  6" - 12"  12" - 18"  over 18"

3. (a) Did floodwaters enter your house in August 1975?

Yes  No  Not known

(b) If "yes" please state approximate height of water above the floor.

0 - 6"  6" - 12"  12" - 18"  over 18"

4. (a) Did floodwaters enter your house in April 1968 ("Wahine Storm")?

Yes  No  Not known

(b) If "yes" please state approximate height of water above the floor.

0 - 6"  6" - 12"  12" - 18"  over 18"

5. (a) Have floodwaters entered your house on any other occasion?

Yes  No  Not known

(b) If "yes" please give details.

6. (a) Did floodwaters cover any of your section in July 1977?

Yes  No  Not known

(b) If "yes" what proportion of your section was covered?

All  More than half  Less than half

(c) If "yes" did floodwaters enter your garage?

Yes  No  Not known

7. (a) Did floodwaters cover any of your section in August 1975?

Yes  No  Not known

(b) If "yes" what proportion of your section was covered?

All  More than half  Less than half

(c) If "yes" did floodwaters enter your garage?

Yes  No  Not known

DOCUMENT NUMBER  
102

8. In the major flood of July this year did floodwaters completely cover the road outside your property?

Yes  No  Not known

9. Address: 47 Cymru Terrace.

Christchurch 2.

10. How long have you been at this address? 19 years

11. Name: R. H. Warland

3. (a) Did floodwaters enter your house in August 1973? Yes  No  Not known

(b) If "yes" please state approximate height of water above the floor. 0-6"  6"-12"  12"-18"  over 18"

4. (a) Did floodwaters enter your house in April 1968 (Wahine Storm)? Yes  No  Not known

(b) If "yes" please state approximate height of water above the floor. 0-6"  6"-12"  12"-18"  over 18"

5. (a) Have floodwaters entered your house on any other occasions? Yes  No  Not known

(b) If "yes" please give details.

6. (a) Did floodwaters cover any of your section in July 1973? Yes  No  Not known

(b) If "yes" what proportion of your section was covered? All  More than half  Less than half

(c) If "yes" did floodwaters enter your garage? Yes  No

7. (a) Did floodwaters cover any of your section in August 1973? Yes  No  Not known

(b) If "yes" what proportion of your section was covered? All  More than half  Less than half

(c) If "yes" did floodwaters enter your garage? Yes  No

LOWER HEATHCOTE RIVER FLOODING SURVEY

DOCUMENT  
NUMBER  
151781

Please tick the appropriate boxes.

Your address is required but if you wish you need not sign this form.

1. (a) Was your house evacuated during July 1977 flooding?

Yes  No  Not Known

(b) Was your house evacuated during August 1975 flooding?

Yes  No  Not Known

2. (a) Did floodwaters enter your house in July 1977?

Yes  No  Not known

(b) If "yes" please state approximate height of water above the floor

0 - 6"  6" - 12"  12" - 18"  over 18"

3. (a) Did floodwaters enter your house in August 1975?

Yes  No  Not known

(b) If "yes" please state approximate height of water above the floor.

0 - 6"  6" - 12"  12" - 18"  over 18"

4. (a) Did floodwaters enter your house in April 1968 ("Wahine Storm")?

Yes  No  Not known

(b) If "yes" please state approximate height of water above the floor.

0 - 6"  6" - 12"  12" - 18"  over 18"

5. (a) Have floodwaters entered your house on any other occasion?

Yes  No  Not known

(b) If "yes" please give details.

6. (a) Did floodwaters cover any of your section in July 1977?

Yes  No  Not known

(b) If "yes" what proportion of your section was covered?

All  More than half  Less than half

(c) If "yes" did floodwaters enter your garage?

Yes  No  Not known

7. (a) Did floodwaters cover any of your section in August 1975?

Yes  No  Not known

(b) If "yes" what proportion of your section was covered?

All  More than half  Less than half

(c) If "yes" did floodwaters enter your garage?

Yes  No  Not known



DOCUMENT  
NUMBER  
188

8. In the major flood of July this year did floodwaters completely cover the road outside your property?

Yes  No  Not known

9. Address: 43 Aynsley Tce.

10. How long have you been at this address?

11. Name:

DOCUMENT  
NUMBER  
151780

LOWER HEATHCOTE RIVER FLOODING SURVEY

Please tick the appropriate boxes.

Your address is required but if you wish you need not sign this form.

1.(a) Was your house evacuated during July 1977 flooding?

Yes  No  Not Known

(b) Was your house evacuated during August 1975 flooding?

Yes  No  Not Known

2.(a) Did floodwaters enter your house in July 1977?

Yes  No  Not known

(b) If "yes" please state approximate height of water above the floor

0 - 6"  6" - 12"  12" - 18"  over 18"

3.(a) Did floodwaters enter your house in August 1975?

Yes  No  Not known

(b) If "yes" please state approximate height of water above the floor.

0 - 6"  6" - 12"  12" - 18"  over 18"

4.(a) Did floodwaters enter your house in April 1968 ("Wahine Storm")?

Yes  No  Not known

(b) If "yes" please state approximate height of water above the floor.

0 - 6"  6" - 12"  12" - 18"  over 18"

5.(a) Have floodwaters entered your house on any other occasion?

Yes  No  Not known

(b) If "yes" please give details.

6.(a) Did floodwaters cover any of your section in July 1977?

Yes  No  Not known

(b) If "yes" what proportion of your section was covered?

All  More than half  Less than half

(c) If "yes" did floodwaters enter your garage?

Yes  No  Not known

7.(a) Did floodwaters cover any of your section in August 1975?

Yes  No  Not known

(b) If "yes" what proportion of your section was covered?

All  More than half  Less than half

(c) If "yes" did floodwaters enter your garage?

Yes  No  Not known

DOCUMENT  
NUMBER  
180

8. In the major flood of July this year did floodwaters completely cover the road outside your property?

Yes  No  Not known

9. Address: 44 AYNSEY TCE.

Yes  No  Not known

10. How long have you been at this address?

Yes  No  Not known  7 months.

11. Name: L.M. BUXTON.

Yes  No  Not known

DOCUMENT NUMBER 151779

LOWER HEATHCOTE RIVER FLOODING SURVEY

Please tick the appropriate boxes.

Your address is required but if you wish you need not sign this form.

1. (a) Was your house evacuated during July 1977 flooding? Yes No Not Known

(b) Was your house evacuated during August 1975 flooding? Yes No Not Known

2. (a) Did floodwaters enter your house in July 1977? Yes No Not known

(b) If "yes" please state approximate height of water above the floor 0-6" 6"-12" 12"-18" over 18"

3. (a) Did floodwaters enter your house in August 1975? Yes No Not known

(b) If "yes" please state approximate height of water above the floor. 0-6" 6"-12" 12"-18" over 18"

4. (a) Did floodwaters enter your house in April 1968 ("Wahine Storm")? Yes No Not known

(b) If "yes" please state approximate height of water above the floor. 0-6" 6"-12" 12"-18" over 18"

5. (a) Have floodwaters entered your house on any other occasion? Yes No Not known

(b) If "yes" please give details.

6. (a) Did floodwaters cover any of your section in July 1977? Yes No Not known

(b) If "yes" what proportion of your section was covered? All More than half Less than half

(c) If "yes" did floodwaters enter your garage? Yes No Not known

7. (a) Did floodwaters cover any of your section in August 1975? Yes No Not known

(b) If "yes" what proportion of your section was covered? All More than half Less than half

(c) If "yes" did floodwaters enter your garage? Yes No Not known

DOCUMENT NUMBER 1999

8. In the major flood of July this year did floodwaters completely cover the road outside your property?

Yes  No  Not known

9. Address: 39 B Aynsley Tce.

10. How long have you been at this address? 2 months.

landlord is absent but explained where water came this year in the July flood, within 8" of floor and that it was worse than the 1975 flood.

11. Name: D. M. C. Costello.

(Agricultural Economist Ministry of Agriculture & Fisheries)

DMC Costello

DOCUMENT NUMBER  
151778

LOWER HEATHCOTE RIVER FLOODING SURVEY

Please tick the appropriate boxes.

Your address is required but if you wish you need not sign this form.

1. (a) Was your house evacuated during July 1977 flooding?  
Yes  No  Not Known

(b) Was your house evacuated during August 1975 flooding?  
Yes  No  Not Known

2. (a) Did floodwaters enter your house in July 1977?  
Yes  No  Not known

(b) If "yes" please state approximate height of water above the floor  
0 - 6"  6" - 12"  12" - 18"  over 18"

3. (a) Did floodwaters enter your house in August 1975?  
Yes  No  Not known

(b) If "yes" please state approximate height of water above the floor.  
0 - 6"  6" - 12"  12" - 18"  over 18"

4. (a) Did floodwaters enter your house in April 1968 ("Wahine Storm")?  
Yes  No  Not known

(b) If "yes" please state approximate height of water above the floor.  
0 - 6"  6" - 12"  12" - 18"  over 18"

5. (a) Have floodwaters entered your house on any other occasion?  
Yes  No  Not known

(b) If "yes" please give details.

6. (a) Did floodwaters cover any of your section in July 1977?  
Yes  No  Not known

(b) If "yes" what proportion of your section was covered?  
All  More than half  Less than half

(c) If "yes" did floodwaters enter your garage?  
Yes  No  Not known

7. (a) Did floodwaters cover any of your section in August 1975?  
Yes  No  Not known

(b) If "yes" what proportion of your section was covered?  
All  More than half  Less than half

(c) If "yes" did floodwaters enter your garage?  
Yes  No  Not known

DOCUMENT NUMBER 151578

8. In the major flood of July this year did floodwaters completely cover the road outside your property?

Yes  No  Not known

9. Address:

39A AYNLEY TCE.

Yes  No  Not known

10. How long have you been at this address?

Approx - 10 years.

Yes  No  Not known

11. Name:

HOOIHAN

Yes  No  Not known

0-6"  6"-12"  12"-18"  over 18"

Yes  No  Not known

0-6"  6"-12"  12"-18"  over 18"

Yes  No  Not known

0-6"  6"-12"  12"-18"  over 18"

Yes  No  Not known

0-6"  6"-12"  12"-18"  over 18"

Yes  No  Not known

0-6"  6"-12"  12"-18"  over 18"

Yes  No  Not known

0-6"  6"-12"  12"-18"  over 18"

Yes  No  Not known

0-6"  6"-12"  12"-18"  over 18"

DOCUMENT  
NUMBER  
151777

LOWER HEATHCOTE RIVER FLOODING SURVEY

Please tick the appropriate boxes.

Your address is required but if you wish you need not sign this form.

1. (a) Was your house evacuated during July 1977 flooding?

Yes  No  Not Known

(b) Was your house evacuated during August 1975 flooding?

Yes  No  Not Known

2. (a) Did floodwaters enter your house in July 1977?

Yes  No  Not known

(b) If "yes" please state approximate height of water above the floor

0 - 6"  6" - 12"  12" - 18"  over 18"

3. (a) Did floodwaters enter your house in August 1975?

Yes  No  Not known

(b) If "yes" please state approximate height of water above the floor.

0 - 6"  6" - 12"  12" - 18"  over 18"

4. (a) Did floodwaters enter your house in April 1968 ("Wahine Storm")?

Yes  No  Not known

(b) If "yes" please state approximate height of water above the floor.

0 - 6"  6" - 12"  12" - 18"  over 18"

5. (a) Have floodwaters entered your house on any other occasion?

Yes  No  Not known

(b) If "yes" please give details.

6. (a) Did floodwaters cover any of your section in July 1977?

Yes  No  Not known

(b) If "yes" what proportion of your section was covered?

All  More than half  Less than half

(c) If "yes" did floodwaters enter your garage?

Yes  No  Not known

7. (a) Did floodwaters cover any of your section in August 1975?

Yes  No  Not known

(b) If "yes" what proportion of your section was covered?

All  More than half  Less than half

(c) If "yes" did floodwaters enter your garage?

Yes  No  Not known



DOCUMENT NUMBER

8. In the major flood of July this year did floodwaters completely cover the road outside your property?

Yes  No  Not known

9. Address: 39 Aynsley Ave

Yes  No  Not known

10. How long have you been at this address?

3 years

11. Name: Mr R C Harrow

Yes  No  Not known

LOWER HEATHCOTE RIVER FLOODING SURVEY

Please tick the appropriate boxes.

Your address is required but if you wish you need not sign this form.

1. (a) Was your house evacuated during July 1977 flooding?

Yes  No  Not Known

(b) Was your house evacuated during August 1975 flooding?

Yes  No  Not Known

2. (a) Did floodwaters enter your house in July 1977?

Yes  No  Not known

(b) If "yes" please state approximate height of water above the floor

0 - 6"  6" - 12"  12" - 18"  over 18"

3. (a) Did floodwaters enter your house in August 1975?

Yes  No  Not known

(b) If "yes" please state approximate height of water above the floor.

0 - 6"  6" - 12"  12" - 18"  over 18"

4. (a) Did floodwaters enter your house in April 1968 ("Wahine Storm")?

Yes  No  Not known

(b) If "yes" please state approximate height of water above the floor.

0 - 6"  6" - 12"  12" - 18"  over 18"

5. (a) Have floodwaters entered your house on any other occasion?

Yes  No  Not known

(b) If "yes" please give details.

6. (a) Did floodwaters cover any of your section in July 1977?

Yes  No  Not known

(b) If "yes" what proportion of your section was covered?

All  More than half  Less than half

(c) If "yes" did floodwaters enter your garage?

Yes  No  Not known

7. (a) Did floodwaters cover any of your section in August 1975?

Yes  No  Not known

(b) If "yes" what proportion of your section was covered?

All  More than half  Less than half

(c) If "yes" did floodwaters enter your garage?

Yes  No  Not known

DOCUMENT NUMBER

8. In the major flood of July this year did floodwaters completely cover the road outside your property?

Yes  No  Not known

9. Address:

37 Aynsley Terrace

10. How long have you been at this address?

7 years.

11. Name:

Worboys.

LOWER HEATHCOTE RIVER FLOODING SURVEY

DOCUMENT NUMBER 151775

Please tick the appropriate boxes.

Your address is required but if you wish you need not sign this form.

1. (a) Was your house evacuated during July 1977 flooding? Yes No Not known

(b) Was your house evacuated during August 1975 flooding? Yes No Not known

2. (a) Did floodwaters enter your house in July 1977? Yes No Not known

(b) If "yes" please state approximate height of water above the floor 0-6" 6"-12" 12"-18" over 18"

3. (a) Did floodwaters enter your house in August 1975? Yes No Not known

(b) If "yes" please state approximate height of water above the floor. 0-6" 6"-12" 12"-18" over 18"

4. (a) Did floodwaters enter your house in April 1968 ("Wahine Storm")? Yes No Not known

(b) If "yes" please state approximate height of water above the floor. 0-6" 6"-12" 12"-18" over 18"

5. (a) Have floodwaters entered your house on any other occasion? Yes No Not known

(b) If "yes" please give details.

6. (a) Did floodwaters cover any of your section in July 1977? Yes No Not known

(b) If "yes" what proportion of your section was covered? All More than half Less than half

(c) If "yes" did floodwaters enter your garage? Yes No Not known

7. (a) Did floodwaters cover any of your section in August 1975? Yes No Not known

(b) If "yes" what proportion of your section was covered? All More than half Less than half

(c) If "yes" did floodwaters enter your garage? Yes No Not known

8. In the major flood of July this year did floodwaters completely cover the road outside your property?

Yes  No  Not known

9. Address: 35A. AYNLEY TCE, CH. CH 2

10. How long have you been at this address?

13 years

11. Name: D.A. BIGGS

N.B. OUR HOUSE IS ON AN ELEVATED SECTION SO THERE IS NO DANGER OF THE HOUSE FLOODING.

THE MAJOR INCONVENIENCE IS THE ISOLATION; IN EACH FLOODING THERE HAS BEEN DAYS WHEN IT WAS IMPOSSIBLE TO DRIVE A CAR OUT OF THE SECTION. THERE IS ALSO THE ENORMOUS PROBLEM OF REMOVING DEBRIS FROM THE SECTION, LITTLE HELP IS GIVEN IN THIS DIRECTION. A FURTHER POINT IS THAT AS WE HAVE AN 'ALL GAS' HOUSE FLOODING INVARIABLY CUTS OFF THE SUPPLY, LEAVING US WITHOUT COOKING FACILITIES OR HOT WATER.

D.A. Biggs

DOCUMENT  
NUMBER  
151774

LOWER HEATHCOTE RIVER FLOODING SURVEY

Please tick the appropriate boxes.

Your address is required but if you wish you need not sign this form.

1. (a) Was your house evacuated during July 1977 flooding?

Yes  No  Not Known

(b) Was your house evacuated during August 1975 flooding?

Yes  No  Not Known

2. (a) Did floodwaters enter your house in July 1977?

Yes  No  Not known

(b) If "yes" please state approximate height of water above the floor

0 - 6"  6" - 12"  12" - 18"  over 18"

3. (a) Did floodwaters enter your house in August 1975?

Yes  No  Not known

(b) If "yes" please state approximate height of water above the floor.

0 - 6"  6" - 12"  12" - 18"  over 18"

4. (a) Did floodwaters enter your house in April 1968 ("Wahine Storm")?

Yes  No  Not known

(b) If "yes" please state approximate height of water above the floor.

0 - 6"  6" - 12"  12" - 18"  over 18"

5. (a) Have floodwaters entered your house on any other occasion?

Yes  No  Not known

(b) If "yes" please give details.

6. (a) Did floodwaters cover any of your section in July 1977?

Yes  No  Not known

(b) If "yes" what proportion of your section was covered?

All  More than half  Less than half

(c) If "yes" did floodwaters enter your garage?

Yes  No  Not known

7. (a) Did floodwaters cover any of your section in August 1975?

Yes  No  Not known

(b) If "yes" what proportion of your section was covered?

All  More than half  Less than half

(c) If "yes" did floodwaters enter your garage?

Yes  No  Not known

DOCUMENT  
NUMBER

8. In the major flood of July this year did floodwaters completely cover the road outside your property?

Yes  No  Not known

9. Address: 35 AYNLEY TCE.

10. How long have you been at this address? 4 months.

11. Name: F. T. LEATHEN.  
F. J. Leathen.

DOCUMENT  
NUMBER  
151773

LOWER HEATHCOTE RIVER FLOODING SURVEY

Please tick the appropriate boxes.

Your address is required but if you wish you need not sign this form.

1. (a) Was your house evacuated during July 1977 flooding?  
 Yes  No  Not Known

(b) Was your house evacuated during August 1975 flooding?  
 Yes  No  Not Known

2. (a) Did floodwaters enter your house in July 1977?  
 Yes  No  Not known

(b) If "yes" please state approximate height of water above the floor  
 0 - 6"  6" - 12"  12" - 18"  over 18"

3. (a) Did floodwaters enter your house in August 1975?  
 Yes  No  Not known

(b) If "yes" please state approximate height of water above the floor.  
 0 - 6"  6" - 12"  12" - 18"  over 18"

4. (a) Did floodwaters enter your house in April 1968 ("Wahine Storm")?  
 Yes  No  Not known

(b) If "yes" please state approximate height of water above the floor.  
 0 - 6"  6" - 12"  12" - 18"  over 18"

5. (a) Have floodwaters entered your house on any other occasion?  
 Yes  No  Not known

(b) If "yes" please give details.

6. (a) Did floodwaters cover any of your section in July 1977?  
 Yes  No  Not known

(b) If "yes" what proportion of your section was covered?  
 All  More than half  Less than half

(c) If "yes" did floodwaters enter your garage?  
 Yes  No  Not known

7. (a) Did floodwaters cover any of your section in August 1975?  
 Yes  No  Not known

(b) If "yes" what proportion of your section was covered?  
 All  More than half  Less than half

(c) If "yes" did floodwaters enter your garage?  
 Yes  No  Not known



DOCUMENT  
NUMBER

8. In the major flood of July this year did floodwaters completely cover the road outside your property?

Yes  No  Not known

9. Address: 31 A YNSLEY TCE

10. How long have you been at this address?

Since 1969 - 7 years

11. Name:

Mr Douglas

DOCUMENT  
NUMBER  
151772

LOWER HEATHCOTE RIVER FLOODING SURVEY

Please tick the appropriate boxes.

Your address is required but if you wish you need not sign this form.

1. (a) Was your house evacuated during July 1977 flooding?

Yes  No  Not Known

(b) Was your house evacuated during August 1975 flooding?

Yes  No  Not Known

2. (a) Did floodwaters enter your house in July 1977?

Yes  No  Not known

(b) If "yes" please state approximate height of water above the floor

0 - 6"  6" - 12"  12" - 18"  over 18"

3. (a) Did floodwaters enter your house in August 1975?

Yes  No  Not known

(b) If "yes" please state approximate height of water above the floor.

0 - 6"  6" - 12"  12" - 18"  over 18"

4. (a) Did floodwaters enter your house in April 1968 ("Wahine Storm")?

Yes  No  Not known

(b) If "yes" please state approximate height of water above the floor.

0 - 6"  6" - 12"  12" - 18"  over 18"

5. (a) Have floodwaters entered your house on any other occasion?

Yes  No  Not known

(b) If "yes" please give details.

6. (a) Did floodwaters cover any of your section in July 1977?

Yes  No  Not known

(b) If "yes" what proportion of your section was covered?

All  More than half  Less than half

(c) If "yes" did floodwaters enter your garage?

Yes  No  Not known

7. (a) Did floodwaters cover any of your section in August 1975?

Yes  No  Not known

(b) If "yes" what proportion of your section was covered?

All  More than half  Less than half

(c) If "yes" did floodwaters enter your garage?

Yes  No  Not known

DOCUMENT NUMBER

8. In the major flood of July this year did floodwaters completely cover the road outside your property?

Yes  No  Not known

9. Address: 29 AYNLEY TERRACE.

10. How long have you been at this address?

4 years (with prior knowledge of the area).

11. Name: PD + SC LEES - JEFFRIES

Faded survey questions and checkboxes, including questions about floodwater height and property damage.