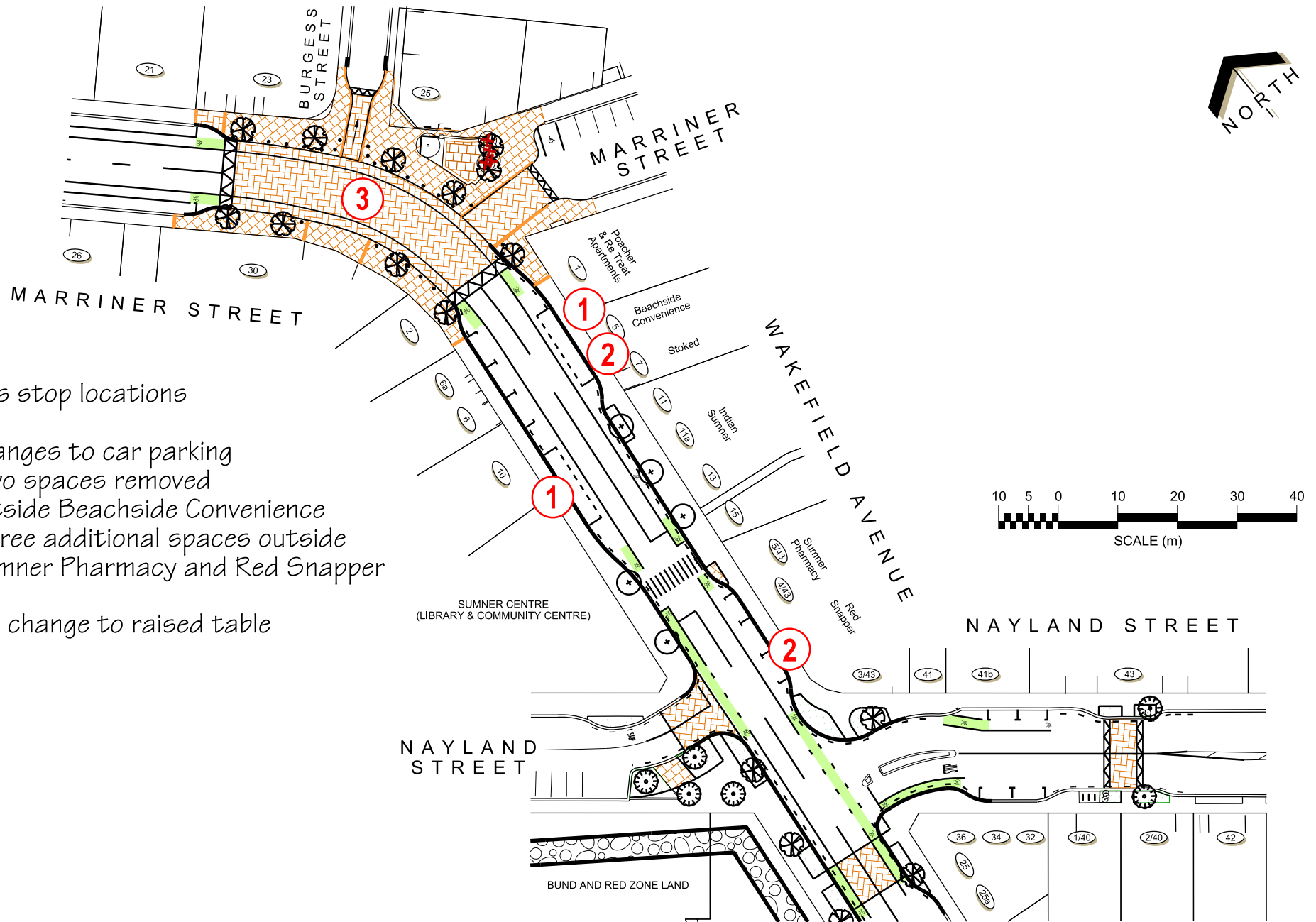
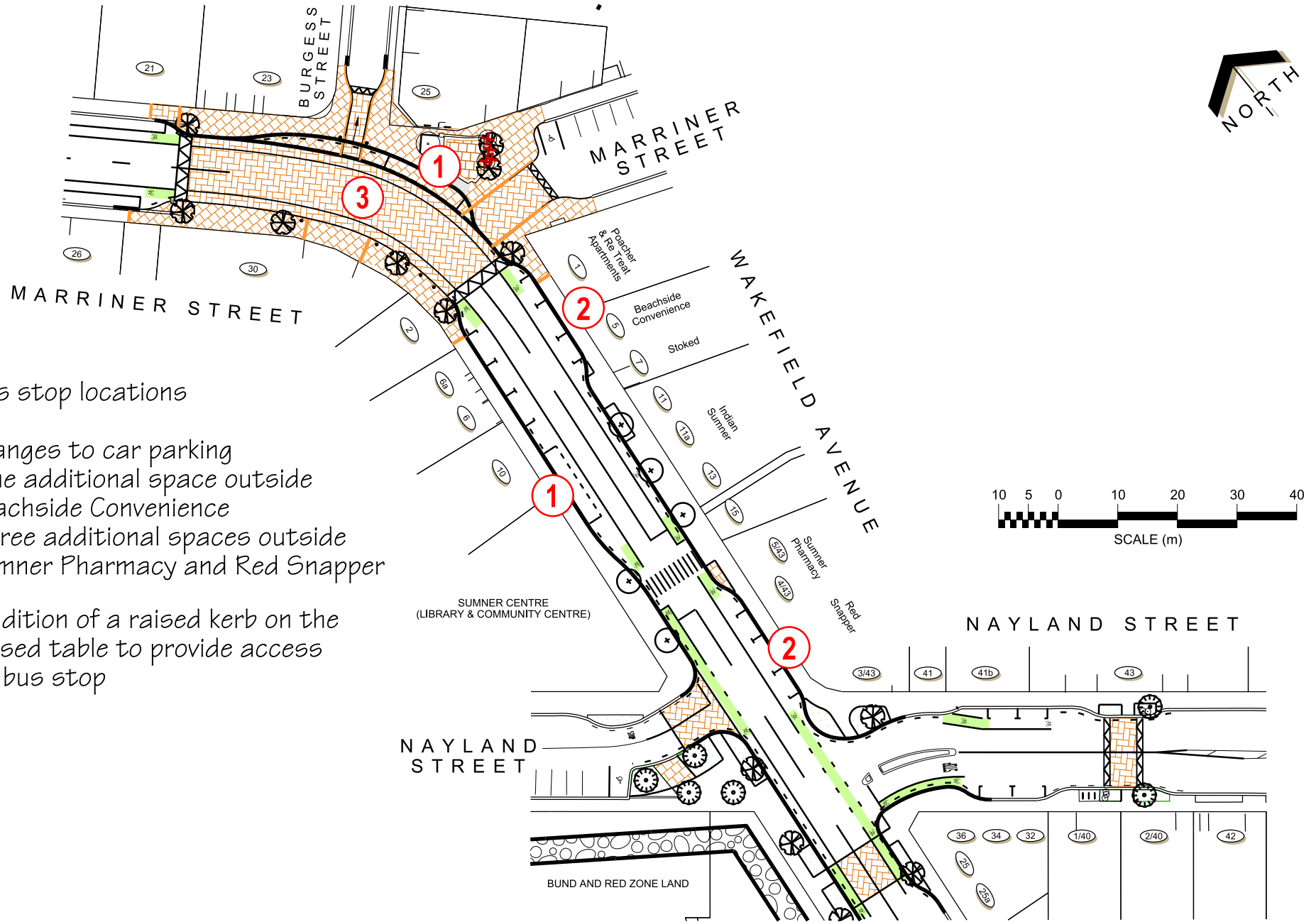


- ① Bus stop locations
- ② Changes to car parking
  - Two spaces removed outside Beachside Convenience
  - Three additional spaces outside Sumner Pharmacy and Red Snapper
- ③ No change to raised table

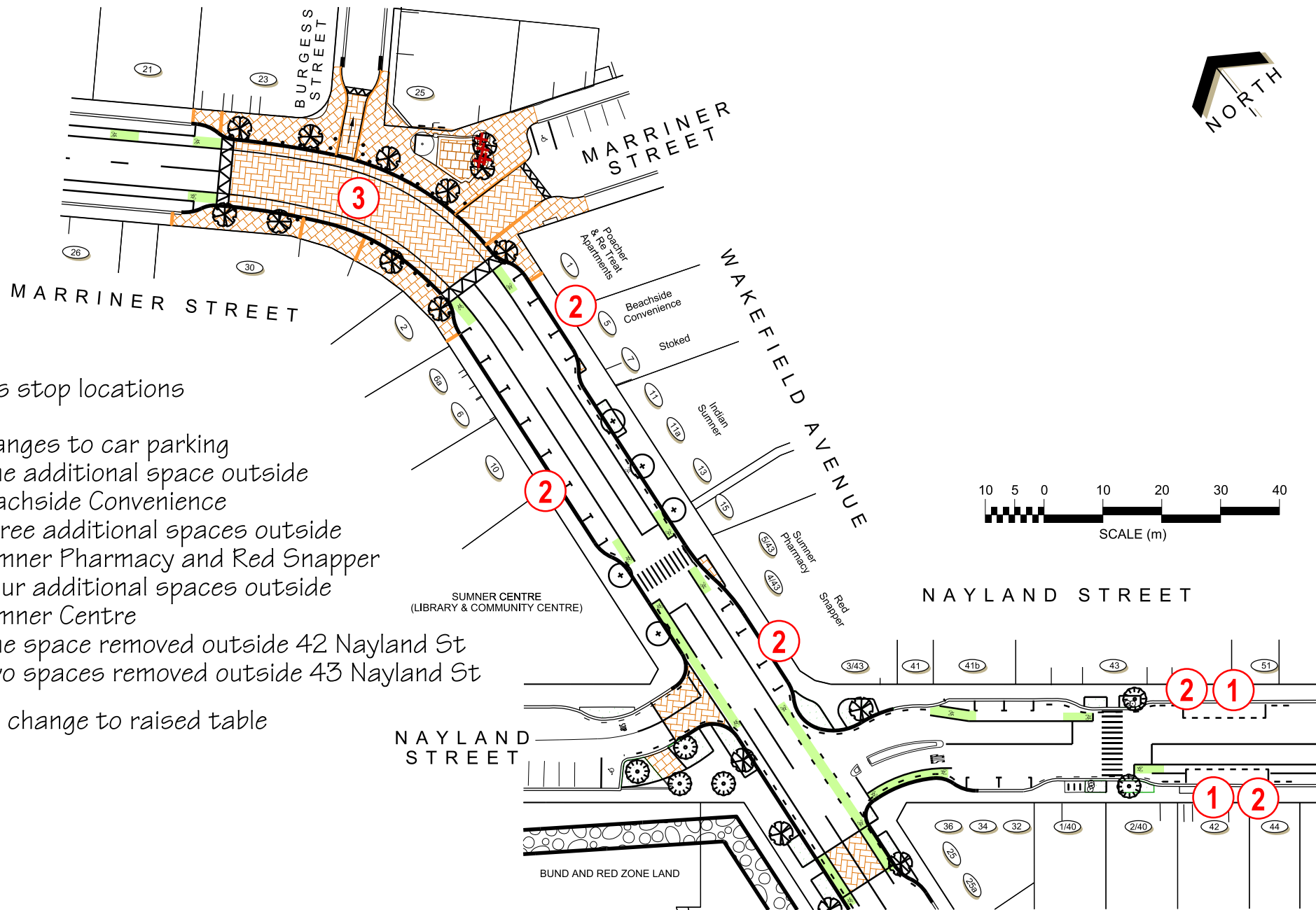


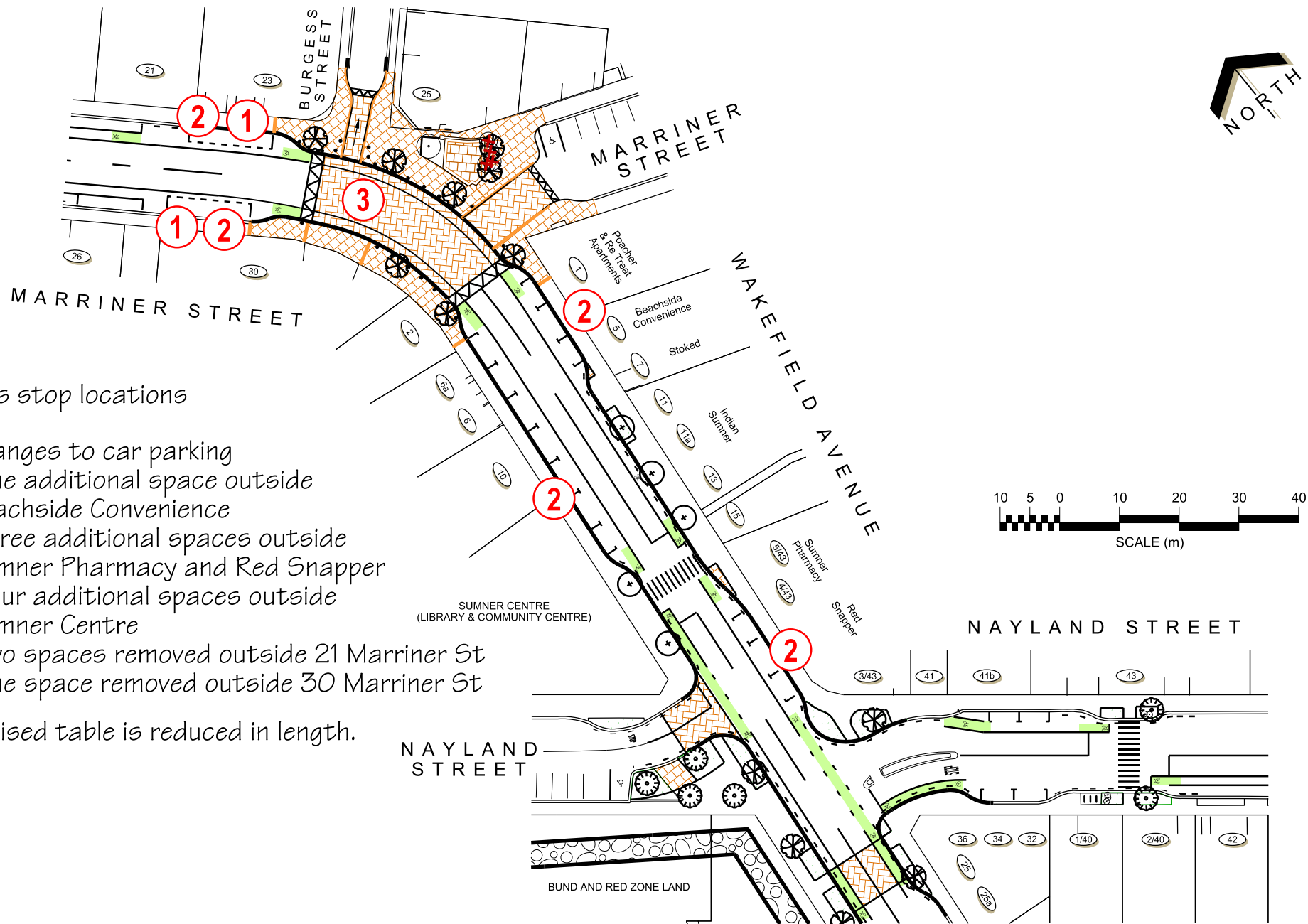
- ① Bus stop locations
- ② Changes to car parking
  - One additional space outside Beachside Convenience
  - Three additional spaces outside Sumner Pharmacy and Red Snapper
- ③ Addition of a raised kerb on the raised table to provide access to bus stop



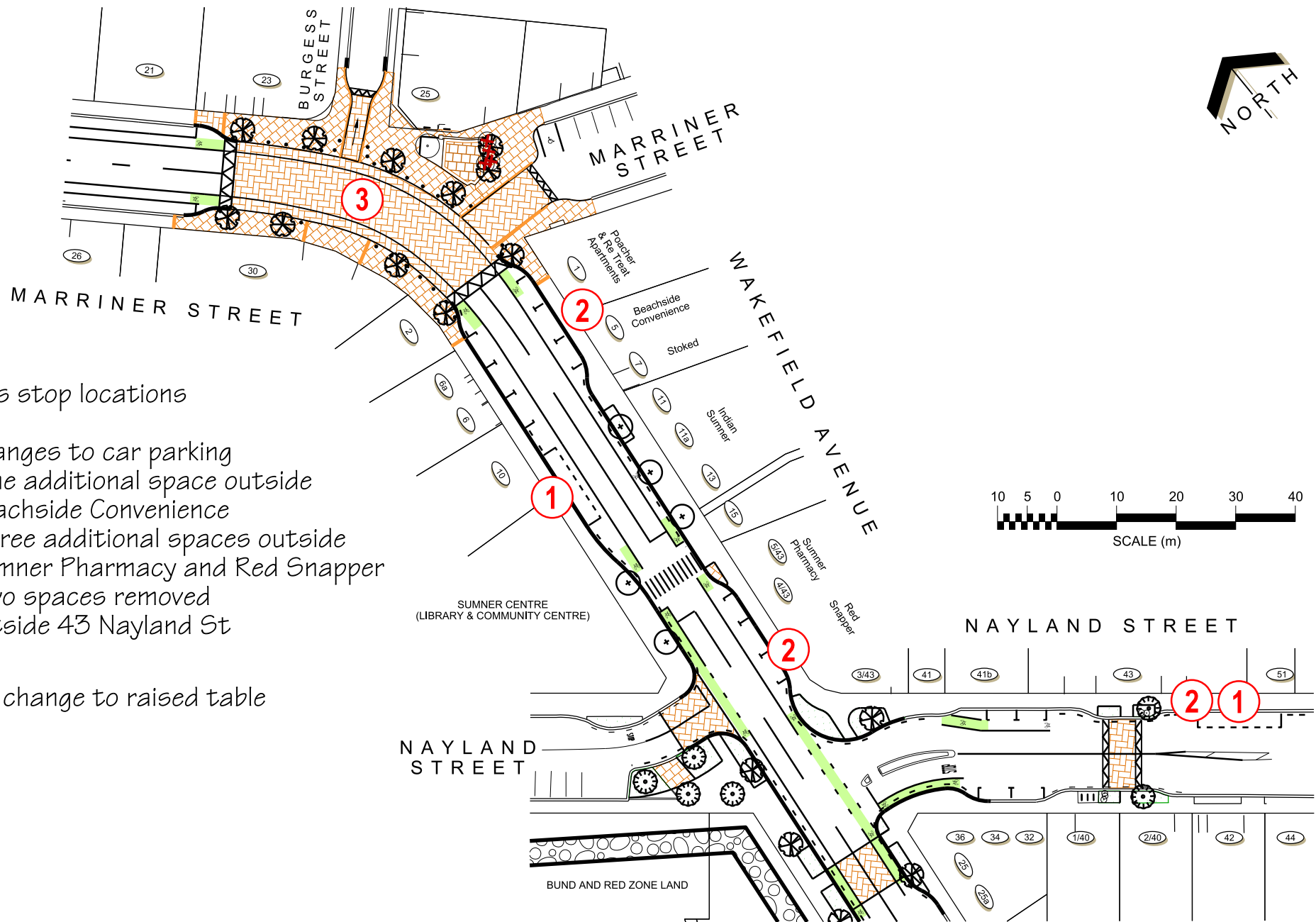


- 1 Bus stop locations
- 2 Changes to car parking
  - One additional space outside Beachside Convenience
  - Three additional spaces outside Sumner Pharmacy and Red Snapper
  - Four additional spaces outside Sumner Centre
  - One space removed outside 42 Nayland St
  - Two spaces removed outside 43 Nayland St
- 3 No change to raised table





- ① Bus stop locations
- ② Changes to car parking
  - One additional space outside Beachside Convenience
  - Three additional spaces outside Sumner Pharmacy and Red Snapper
  - Two spaces removed outside 43 Nayland St
- ③ No change to raised table



- ① Bus stop locations
- ② Changes to car parking
  - One additional space outside Beachside Convenience
  - Three additional spaces outside Sumner Pharmacy and Red Snapper
  - Two spaces removed outside 21 Marriner St
  - One additional space outside 30 Marriner St
- ③ Raised table is reduced in length

