

Mackenzie
Ave

DOCUMENT
NUMBER
151890

LOWER HEATHCOTE RIVER FLOODING SURVEY

Please tick the appropriate boxes.

Your address is required but if you wish you need not sign this form.

1. (a) Was your house evacuated during July 1977 flooding?

Yes	No	Not Known
-----	----	-----------
- (b) Was your house evacuated during August 1975 flooding?

Yes	No	Not Known
-----	----	-----------
2. (a) Did floodwaters enter your house in July 1977?

Yes	No	Not known
-----	----	-----------
- (b) If "yes" please state approximate height of water above the floor

0 - 6"	6" - 12"	12" - 18"	over 18"
--------	----------	-----------	----------
3. (a) Did floodwaters enter your house in August 1975?

Yes	No	Not known
-----	----	-----------
- (b) If "yes" please state approximate height of water above the floor.

0 - 6"	6" - 12"	12" - 18"	over 18"
--------	----------	-----------	----------
4. (a) Did floodwaters enter your house in April 1968 ("Wahine Storm")?

Yes	No	Not known
-----	----	-----------
- (b) If "yes" please state approximate height of water above the floor.

0 - 6"	6" - 12"	12" - 18"	over 18"
--------	----------	-----------	----------
5. (a) Have floodwaters entered your house on any other occasion?

Yes	No	Not known
-----	----	-----------
- (b) If "yes" please give details.
6. (a) Did floodwaters cover any of your section in July 1977?

Yes	No	Not known
-----	----	-----------
- (b) If "yes" what proportion of your section was covered?

All	More than half	Less than half
-----	----------------	----------------
- (c) If "yes" did floodwaters enter your garage?

Yes	No	Not known
-----	----	-----------
7. (a) Did floodwaters cover any of your section in August 1975?

Yes	No	Not known
-----	----	-----------
- (b) If "yes" what proportion of your section was covered?

All	More than half	Less than half
-----	----------------	----------------
- (c) If "yes" did floodwaters enter your garage?

Yes	No	Not known
-----	----	-----------

8. In the major flood of July this year did floodwaters completely cover the road outside your property?

Yes No Not known

9. Address: 149 Mackenzie Ave.

10. How long have you been at this address?

11. Name:

CHRISTCHURCH DRAINAGE BOARD

DOCUMENT
NUMBER
151889

LOWER HEATHCOTE RIVER FLOODING SURVEY

Please tick the appropriate boxes.

Your address is required but if you wish you need not sign this form.

1. (a) Was your house evacuated during July 1977 flooding?
 Yes No Not Known
- (b) Was your house evacuated during August 1975 flooding?
 Yes No Not Known
2. (a) Did floodwaters enter your house in July 1977?
 Yes No Not known
- (b) If "yes" please state approximate height of water above the floor
 0 - 6" 6" - 12" 12" - 18" over 18"
3. (a) Did floodwaters enter your house in August 1975?
 Yes No Not known
- (b) If "yes" please state approximate height of water above the floor.
 0 - 6" 6" - 12" 12" - 18" over 18"
4. (a) Did floodwaters enter your house in April 1968 ("Wahine Storm")?
 Yes No Not known
- (b) If "yes" please state approximate height of water above the floor.
 0 - 6" 6" - 12" 12" - 18" over 18"
5. (a) Have floodwaters entered your house on any other occasion?
 Yes No Not known
- (b) If "yes" please give details.
6. (a) Did floodwaters cover any of your section in July 1977?
 Yes No Not known
- (b) If "yes" what proportion of your section was covered?
 All More than half Less than half
- (c) If "yes" did floodwaters enter your garage?
 Yes No Not known
7. (a) Did floodwaters cover any of your section in August 1975?
 Yes No Not known
- (b) If "yes" what proportion of your section was covered?
 All More than half Less than half
- (c) If "yes" did floodwaters enter your garage?
 Yes No Not known

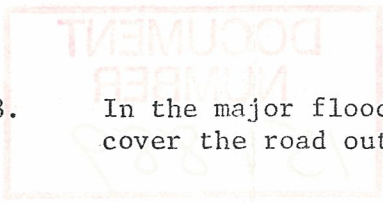
8. In the major flood of July this year did floodwaters completely cover the road outside your property?

Yes No Not known

9. Address: 150 McKenzie AVE

10. How long have you been at this address? 4 Months

11. Name: Mr T Pentecost



DOCUMENT
NUMBER
151888

LOWER HEATHCOTE RIVER FLOODING SURVEY

Please tick the appropriate boxes.

Your address is required but if you wish you need not sign this form.

1. (a) Was your house evacuated during July 1977 flooding?

Yes No Not Known

(b) Was your house evacuated during August 1975 flooding?

Yes No Not Known

2. (a) Did floodwaters enter your house in July 1977?

Yes No Not known

(b) If "yes" please state approximate height of water above the floor

0 - 6" 6" - 12" 12" - 18" over 18"

3. (a) Did floodwaters enter your house in August 1975?

Yes No Not known

(b) If "yes" please state approximate height of water above the floor.

0 - 6" 6" - 12" 12" - 18" over 18"

4. (a) Did floodwaters enter your house in April 1968 ("Wahine Storm")?

Yes No Not known

(b) If "yes" please state approximate height of water above the floor.

0 - 6" 6" - 12" 12" - 18" over 18"

5. (a) Have floodwaters entered your house on any other occasion?

Yes No Not known

(b) If "yes" please give details.

6. (a) Did floodwaters cover any of your section in July 1977?

Yes No Not known

(b) If "yes" what proportion of your section was covered?

All More than half Less than half

(c) If "yes" did floodwaters enter your garage?

Yes No Not known

7. (a) Did floodwaters cover any of your section in August 1975?

Yes No Not known

(b) If "yes" what proportion of your section was covered?

All More than half Less than half

(c) If "yes" did floodwaters enter your garage?

Yes No Not known

8. In the major flood of July this year did floodwaters completely cover the road outside your property?

Yes No Not known

9. Address: *152 Mackenzie Ave*

10. How long have you been at this address?

11. Name:

DOCUMENT
NUMBER
151887

LOWER HEATHCOTE RIVER FLOODING SURVEY

Please tick the appropriate boxes.

Your address is required but if you wish you need not sign this form.

1. (a) Was your house evacuated during July 1977 flooding?

Yes No Not Known

(b) Was your house evacuated during August 1975 flooding?

Yes No Not Known

2. (a) Did floodwaters enter your house in July 1977?

Yes No Not known

(b) If "yes" please state approximate height of water above the floor

0 - 6" 6" - 12" 12" - 18" over 18"

3. (a) Did floodwaters enter your house in August 1975?

Yes No Not known

(b) If "yes" please state approximate height of water above the floor.

0 - 6" 6" - 12" 12" - 18" over 18"

4. (a) Did floodwaters enter your house in April 1968 ("Wahine Storm")?

Yes No Not known

(b) If "yes" please state approximate height of water above the floor.

0 - 6" 6" - 12" 12" - 18" over 18"

5. (a) Have floodwaters entered your house on any other occasion?

Yes No Not known

(b) If "yes" please give details.

6. (a) Did floodwaters cover any of your section in July 1977?

Yes No Not known

(b) If "yes" what proportion of your section was covered?

All More than half Less than half

(c) If "yes" did floodwaters enter your garage?

Yes No Not known

7. (a) Did floodwaters cover any of your section in August 1975?

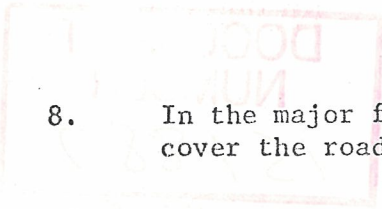
Yes No Not known

(b) If "yes" what proportion of your section was covered?

All More than half Less than half

(c) If "yes" did floodwaters enter your garage?

Yes No Not known



8. In the major flood of July this year did floodwaters completely cover the road outside your property?

Yes No Not known

9. Address: 153 Mackenzie Ave.

10. How long have you been at this address?

11. Name:

0-6" 6"-12" 12"-18" over 18"

Yes No Not known

0-6" 6"-12" 12"-18" over 18"

Yes No Not known

0-6" 6"-12" 12"-18" over 18"

Yes No Not known

(b) If "yes" please give details.

Yes No Not known

(b) If "yes" what proportion of your section was covered?

All More than half Less than half


Yes No Not known

Yes No Not known

(b) If "yes" what proportion of your section was covered?

All More than half Less than half

Yes No Not known



LOWER HEATHCOTE RIVER FLOODING SURVEY

Please tick the appropriate boxes.

Your address is required but if you wish you need not sign this form.

1. (a) Was your house evacuated during July 1977 flooding?

Yes No Not Known

(b) Was your house evacuated during August 1975 flooding?

Yes No Not Known

2. (a) Did floodwaters enter your house in July 1977?

Yes No Not known

(b) If "yes" please state approximate height of water above the floor

0 - 6" 6" - 12" 12" - 18" over 18"

3. (a) Did floodwaters enter your house in August 1975?

Yes No Not known

(b) If "yes" please state approximate height of water above the floor.

0 - 6" 6" - 12" 12" - 18" over 18"

4. (a) Did floodwaters enter your house in April 1968 ("Wahine Storm")?

Yes No Not known

(b) If "yes" please state approximate height of water above the floor.

0 - 6" 6" - 12" 12" - 18" over 18"

5. (a) Have floodwaters entered your house on any other occasion?

Yes No Not known

(b) If "yes" please give details.

6. (a) Did floodwaters cover any of your section in July 1977?

Yes No Not known

(b) If "yes" what proportion of your section was covered?

All More than half Less than half

(c) If "yes" did floodwaters enter your garage?

Yes No Not known

7. (a) Did floodwaters cover any of your section in August 1975?

Yes No Not known

(b) If "yes" what proportion of your section was covered?

All More than half Less than half

(c) If "yes" did floodwaters enter your garage?

Yes No Not known

8. In the major flood of July this year did floodwaters completely cover the road outside your property?

Yes No Not known

9. Address: 155 MACKENZIE AVE

10. How long have you been at this address? FIFTEEN YEARS

11. Name: CA CORLEY

LOWER HEATHCOTE RIVER FLOODING SURVEY

DOCUMENT
NUMBER
151885

Please tick the appropriate boxes.

Your address is required but if you wish you need not sign this form.

1. (a) Was your house evacuated during July 1977 flooding?
 Yes No Not Known
- (b) Was your house evacuated during August 1975 flooding?
 Yes No Not Known
2. (a) Did floodwaters enter your house in July 1977?
 Yes No Not known
- (b) If "yes" please state approximate height of water above the floor
 0 - 6" 6" - 12" 12" - 18" over 18"
3. (a) Did floodwaters enter your house in August 1975?
 Yes No Not known
- (b) If "yes" please state approximate height of water above the floor.
 0 - 6" 6" - 12" 12" - 18" over 18"
4. (a) Did floodwaters enter your house in April 1968 ("Wahine Storm")?
 Yes No Not known
- (b) If "yes" please state approximate height of water above the floor.
 0 - 6" 6" - 12" 12" - 18" over 18"
5. (a) Have floodwaters entered your house on any other occasion?
 Yes No Not known
- (b) If "yes" please give details.
6. (a) Did floodwaters cover any of your section in July 1977?
 Yes No Not known
- (b) If "yes" what proportion of your section was covered?
 All More than half Less than half
- (c) If "yes" did floodwaters enter your garage?
 Yes No Not known
7. (a) Did floodwaters cover any of your section in August 1975?
 Yes No Not known
- (b) If "yes" what proportion of your section was covered?
 All More than half Less than half
- (c) If "yes" did floodwaters enter your garage?
 Yes No Not known

8. In the major flood of July this year did floodwaters completely cover the road outside your property?

Yes No Not known

9. Address: 156 Mackenzie Ave.

10. How long have you been at this address?

11. Name:

(b) If "yes" please state approximate height of water above the floor.
0-6" 6"-12" 12"-18" over 18"

(a) Did floodwaters enter your house in April 1977?
Yes No Not known

(b) If "yes" please state approximate height of water above the floor.
0-6" 6"-12" 12"-18" over 18"

(a) Did floodwaters enter your house in April 1978 ("Mabine Storm")?
Yes No Not known

(b) If "yes" please state approximate height of water above the floor.
0-6" 6"-12" 12"-18" over 18"

(a) Have floodwaters entered your house on any other occasions?
Yes No Not known

(b) If "yes" please give details.

(a) Did floodwaters cover any of your section in July 1977?
Yes No Not known

(b) If "yes" what percentage of your section was covered?
All More than half Less than half

(a) Did floodwaters cover any of your section in July 1978?
Yes No Not known

(b) If "yes" what percentage of your section was covered?
All More than half Less than half

(a) Have floodwaters entered your house on any other occasions?
Yes No Not known

(b) If "yes" please give details.

CHRISTCHURCH DRAINAGE BOARD

LOWER HEATHCOTE RIVER FLOODING SURVEY

DOCUMENT
NUMBER
151884

Please tick the appropriate boxes.

Your address is required but if you wish you need not sign this form.

1. (a) Was your house evacuated during July 1977 flooding?

Yes No Not Known

(b) Was your house evacuated during August 1975 flooding?

Yes No Not Known

2. (a) Did floodwaters enter your house in July 1977?

Yes No Not known

(b) If "yes" please state approximate height of water above the floor

0 - 6" 6" - 12" 12" - 18" over 18"

3. (a) Did floodwaters enter your house in August 1975?

Yes No Not known

(b) If "yes" please state approximate height of water above the floor.

0 - 6" 6" - 12" 12" - 18" over 18"

4. (a) Did floodwaters enter your house in April 1968 ("Wahine Storm")?

Yes No Not known

(b) If "yes" please state approximate height of water above the floor.

0 - 6" 6" - 12" 12" - 18" over 18"

5. (a) Have floodwaters entered your house on any other occasion?

Yes No Not known

(b) If "yes" please give details.

6. (a) Did floodwaters cover any of your section in July 1977?

Yes No Not known

(b) If "yes" what proportion of your section was covered?

All More than half Less than half

(c) If "yes" did floodwaters enter your garage?

Yes No Not known

7. (a) Did floodwaters cover any of your section in August 1975?

Yes No Not known

(b) If "yes" what proportion of your section was covered?

All More than half Less than half

(c) If "yes" did floodwaters enter your garage?

Yes No Not known

8. In the major flood of July this year did floodwaters completely cover the road outside your property?

Yes No Not known

9. Address: 157 Mackenzie Ave

10. How long have you been at this address? 6 months

11. Name: H McEntyre.

Note The back of our section was completely flooded most of the winter mainly because the vacant land behind our home was just a lake & my next door house his garage & sheds have no guttering it all drains into my place.

[Handwritten signature]

LOWER HEATHCOTE RIVER FLOODING SURVEY

DOCUMENT NUMBER 151883

Please tick the appropriate boxes.

Your address is required but if you wish you need not sign this form.

1. (a) Was your house evacuated during July 1977 flooding? Yes No Not Known

(b) Was your house evacuated during August 1975 flooding? Yes No Not Known

2. (a) Did floodwaters enter your house in July 1977? Yes No Not known

(b) If "yes" please state approximate height of water above the floor 0-6" 6"-12" 12"-18" over 18"

3. (a) Did floodwaters enter your house in August 1975? Yes No Not known

(b) If "yes" please state approximate height of water above the floor. 0-6" 6"-12" 12"-18" over 18"

4. (a) Did floodwaters enter your house in April 1968 ("Wahine Storm")? Yes No Not known

(b) If "yes" please state approximate height of water above the floor. 0-6" 6"-12" 12"-18" over 18"

5. (a) Have floodwaters entered your house on any other occasion? Yes No Not known

(b) If "yes" please give details.

6. (a) Did floodwaters cover any of your section in July 1977? Yes No Not known

(b) If "yes" what proportion of your section was covered? All More than half Less than half

(c) If "yes" did floodwaters enter your garage? Yes No Not known

7. (a) Did floodwaters cover any of your section in August 1975? Yes No Not known

(b) If "yes" what proportion of your section was covered? All More than half Less than half

(c) If "yes" did floodwaters enter your garage? Yes No Not known

8. In the major flood of July this year did floodwaters completely cover the road outside your property?

Yes No Not known

9. Address: *158 MacKenzie Ave*

10. How long have you been at this address?

11. Name:

CHRISTCHURCH DRAINAGE BOARD

DOCUMENT
NUMBER
151882

LOWER HEATHCOTE RIVER FLOODING SURVEY

Please tick the appropriate boxes.

Your address is required but if you wish you need not sign this form.

1. (a) Was your house evacuated during July 1977 flooding?

Yes No Not Known

(b) Was your house evacuated during August 1975 flooding?

Yes No Not Known

2. (a) Did floodwaters enter your house in July 1977?

Yes No Not known

(b) If "yes" please state approximate height of water above the floor

0 - 6" 6" - 12" 12" - 18" over 18"

3. (a) Did floodwaters enter your house in August 1975?

Yes No Not known

(b) If "yes" please state approximate height of water above the floor.

0 - 6" 6" - 12" 12" - 18" over 18"

4. (a) Did floodwaters enter your house in April 1968 ("Wahine Storm")?

Yes No Not known

(b) If "yes" please state approximate height of water above the floor.

0 - 6" 6" - 12" 12" - 18" over 18"

5. (a) Have floodwaters entered your house on any other occasion?

Yes No Not known

(b) If "yes" please give details.

6. (a) Did floodwaters cover any of your section in July 1977?

Yes No Not known

(b) If "yes" what proportion of your section was covered?

All More than half Less than half

(c) If "yes" did floodwaters enter your garage?

Yes No Not known

7. (a) Did floodwaters cover any of your section in August 1975?

Yes No Not known

(b) If "yes" what proportion of your section was covered?

All More than half Less than half

(c) If "yes" did floodwaters enter your garage?

Yes No Not known

8. In the major flood of July this year did floodwaters completely cover the road outside your property?

Yes No Not known

9. Address:

163 MACKENZIE AVE

10. How long have you been at this address?

15 MONTHS

11. Name:

FREDERIK TE GROEN.

DOCUMENT
NUMBER
151881

LOWER HEATHCOTE RIVER FLOODING SURVEY

Please tick the appropriate boxes.

Your address is required but if you wish you need not sign this form.

1. (a) Was your house evacuated during July 1977 flooding?

Yes No Not Known

(b) Was your house evacuated during August 1975 flooding?

Yes No Not Known

2. (a) Did floodwaters enter your house in July 1977?

Yes No Not known

(b) If "yes" please state approximate height of water above the floor

0-6" 6"-12" 12"-18" over 18"

3. (a) Did floodwaters enter your house in August 1975?

Yes No Not known

(b) If "yes" please state approximate height of water above the floor.

0-6" 6"-12" 12"-18" over 18"

4. (a) Did floodwaters enter your house in April 1968 ("Wahine Storm")?

Yes No Not known

(b) If "yes" please state approximate height of water above the floor.

0-6" 6"-12" 12"-18" over 18"

5. (a) Have floodwaters entered your house on any other occasion?

Yes No Not known

(b) If "yes" please give details.

6. (a) Did floodwaters cover any of your section in July 1977?

Yes No Not known

(b) If "yes" what proportion of your section was covered?

All More than half Less than half

(c) If "yes" did floodwaters enter your garage?

Yes No Not known

7. (a) Did floodwaters cover any of your section in August 1975?

Yes No Not known

(b) If "yes" what proportion of your section was covered?

All More than half Less than half

(c) If "yes" did floodwaters enter your garage?

Yes No Not known

8. In the major flood of July this year did floodwaters completely cover the road outside your property?

Yes No Not known


9. Address: 164 Mackenzie Ave. 2.

10. How long have you been at this address? about 4 years.

11. Name: Mrs Gwendoline E. Round

You asked to quote these numbers.

382/362/6482



LOWER HEATHCOTE RIVER FLOODING SURVEY

Please tick the appropriate boxes.

Your address is required but if you wish you need not sign this form.

1.(a) Was your house evacuated during July 1977 flooding?

Yes No Not Known

(b) Was your house evacuated during August 1975 flooding?

Yes No Not Known

2.(a) Did floodwaters enter your house in July 1977?

Yes No Not known

(b) If "yes" please state approximate height of water above the floor

0 - 6" 6" - 12" 12" - 18" over 18"

3.(a) Did floodwaters enter your house in August 1975?

Yes No Not known

(b) If "yes" please state approximate height of water above the floor.

0 - 6" 6" - 12" 12" - 18" over 18"

4.(a) Did floodwaters enter your house in April 1968 ("Wahine Storm")?

Yes No Not known

(b) If "yes" please state approximate height of water above the floor.

0 - 6" 6" - 12" 12" - 18" over 18"

5.(a) Have floodwaters entered your house on any other occasion?

Yes No Not known

(b) If "yes" please give details.

6.(a) Did floodwaters cover any of your section in July 1977?

Yes No Not known

(b) If "yes" what proportion of your section was covered?

All More than half Less than half

(c) If "yes" did floodwaters enter your garage?

Yes No Not known

7.(a) Did floodwaters cover any of your section in August 1975?

Yes No Not known

(b) If "yes" what proportion of your section was covered?

All More than half Less than half

(c) If "yes" did floodwaters enter your garage?

Yes No Not known

8. In the major flood of July this year did floodwaters completely cover the road outside your property?

Yes No Not known

9. Address: 166 MacKenzie Ave. 2

10. How long have you been at this address? 37 years

11. Name: Mrs A. R Sinclair

DOCUMENT NUMBER
151879

LOWER HEATHCOTE RIVER FLOODING SURVEY

Please tick the appropriate boxes.

Your address is required but if you wish you need not sign this form.

1. (a) Was your house evacuated during July 1977 flooding?
Yes No Not Known

(b) Was your house evacuated during August 1975 flooding?
Yes No Not Known

2. (a) Did floodwaters enter your house in July 1977?
Yes No Not known

(b) If "yes" please state approximate height of water above the floor
0 - 6" 6" - 12" 12" - 18" over 18"

3. (a) Did floodwaters enter your house in August 1975?
Yes No Not known

(b) If "yes" please state approximate height of water above the floor.
0 - 6" 6" - 12" 12" - 18" over 18"

4. (a) Did floodwaters enter your house in April 1968 ("Wahine Storm")?
Yes No Not known

(b) If "yes" please state approximate height of water above the floor.
0 - 6" 6" - 12" 12" - 18" over 18"

5. (a) Have floodwaters entered your house on any other occasion?
Yes No Not known

(b) If "yes" please give details.

6. (a) Did floodwaters cover any of your section in July 1977?
Yes No Not known

(b) If "yes" what proportion of your section was covered?
All More than half Less than half

(c) If "yes" did floodwaters enter your garage?
Yes No Not known

7. (a) Did floodwaters cover any of your section in August 1975?
Yes No Not known

(b) If "yes" what proportion of your section was covered?
All More than half Less than half

(c) If "yes" did floodwaters enter your garage?
Yes No Not known

8. In the major flood of July this year did floodwaters completely cover the road outside your property?

Yes No Not known

9. Address:

167 MacKenzie av

10. How long have you been at this address?

6 years

11. Name:

R.A. Whiting.

I still consider that the major problem is the silting up of both the river and the estuary (by you know who) plus too much stormwater being piped direct to the river

yours Truly

Ralph A. Whiting

LOWER HEATHCOTE RIVER FLOODING SURVEY

DOCUMENT
NUMBER
151878

Please tick the appropriate boxes.

Your address is required but if you wish you need not sign this form.

1. (a) Was your house evacuated during July 1977 flooding?

Yes No Not Known

(b) Was your house evacuated during August 1975 flooding?

Yes No Not Known

2. (a) Did floodwaters enter your house in July 1977?

Yes No Not known

(b) If "yes" please state approximate height of water above the floor

0 - 6" 6" - 12" 12" - 18" over 18"

3. (a) Did floodwaters enter your house in August 1975?

Yes No Not known

(b) If "yes" please state approximate height of water above the floor.

0 - 6" 6" - 12" 12" - 18" over 18"

4. (a) Did floodwaters enter your house in April 1968 ("Wahine Storm")?

Yes No Not known

(b) If "yes" please state approximate height of water above the floor.

0 - 6" 6" - 12" 12" - 18" over 18"

5. (a) Have floodwaters entered your house on any other occasion?

Yes No Not known

(b) If "yes" please give details.

6. (a) Did floodwaters cover any of your section in July 1977?

Yes No Not known

(b) If "yes" what proportion of your section was covered?

All More than half Less than half

(c) If "yes" did floodwaters enter your garage?

Yes No Not known

7. (a) Did floodwaters cover any of your section in August 1975?

Yes No Not known

(b) If "yes" what proportion of your section was covered?

All More than half Less than half

(c) If "yes" did floodwaters enter your garage?

Yes No Not known

8. In the major flood of July this year did floodwaters completely cover the road outside your property?

Yes No Not known

9. Address: *168 MacKenzie Ave*

10. How long have you been at this address?

11. Name:

DOCUMENT
NUMBER
151877

LOWER HEATHCOTE RIVER FLOODING SURVEY

Please tick the appropriate boxes.

Your address is required but if you wish you need not sign this form.

1. (a) Was your house evacuated during July 1977 flooding?

Yes No Not Known

(b) Was your house evacuated during August 1975 flooding?

Yes No Not Known

2. (a) Did floodwaters enter your house in July 1977?

Yes No Not known

(b) If "yes" please state approximate height of water above the floor

0 - 6" 6" - 12" 12" - 18" over 18"

3. (a) Did floodwaters enter your house in August 1975?

Yes No Not known

(b) If "yes" please state approximate height of water above the floor.

0 - 6" 6" - 12" 12" - 18" over 18"

4. (a) Did floodwaters enter your house in April 1968 ("Wahine Storm")?

Yes No Not known

(b) If "yes" please state approximate height of water above the floor.

0 - 6" 6" - 12" 12" - 18" over 18"

5. (a) Have floodwaters entered your house on any other occasion?

Yes No Not known

(b) If "yes" please give details.

6. (a) Did floodwaters cover any of your section in July 1977?

Yes No Not known

(b) If "yes" what proportion of your section was covered?

All More than half Less than half

(c) If "yes" did floodwaters enter your garage?

Yes No Not known

7. (a) Did floodwaters cover any of your section in August 1975?

Yes No Not known

(b) If "yes" what proportion of your section was covered?

All More than half Less than half

(c) If "yes" did floodwaters enter your garage?

Yes No Not known

8. In the major flood of July this year did floodwaters completely cover the road outside your property?

Yes No Not known

FLAT 2

9. Address: 169 MACKENZIE AVE., WOOLSTON.
CH. CH. 2.

10. How long have you been at this address?

4 YRS 9 MONTHS.

11. Name: Mary Lawson.

In the short time that we have lived at this address Mackenzie Ave has been flooded three times. We are fortunate that, being on a raised section, we ~~do not~~ have not, so far, had any damage to our property, but there is no recompense to my husband for any wages lost because of him being unable to get to work.

DOCUMENT
NUMBER
151876

LOWER HEATHCOTE RIVER FLOODING SURVEY

Please tick the appropriate boxes.

Your address is required but if you wish you need not sign this form.

1. (a) Was your house evacuated during July 1977 flooding?

Yes No Not Known

(b) Was your house evacuated during August 1975 flooding?

Yes No Not Known

2. (a) Did floodwaters enter your house in July 1977?

Yes No Not known

(b) If "yes" please state approximate height of water above the floor

0 - 6" 6" - 12" 12" - 18" over 18"

3. (a) Did floodwaters enter your house in August 1975?

Yes No Not known

(b) If "yes" please state approximate height of water above the floor.

0 - 6" 6" - 12" 12" - 18" over 18"

4. (a) Did floodwaters enter your house in April 1968 ("Wahine Storm")?

Yes No Not known

(b) If "yes" please state approximate height of water above the floor.

0 - 6" 6" - 12" 12" - 18" over 18"

5. (a) Have floodwaters entered your house on any other occasion?

Yes No Not known

(b) If "yes" please give details.

6. (a) Did floodwaters cover any of your section in July 1977?

Yes No Not known

(b) If "yes" what proportion of your section was covered?

All More than half Less than half

(c) If "yes" did floodwaters enter your garage?

Yes No Not known

7. (a) Did floodwaters cover any of your section in August 1975?

Yes No Not known

(b) If "yes" what proportion of your section was covered?

All More than half Less than half

(c) If "yes" did floodwaters enter your garage?

Yes No Not known

8. In the major flood of July this year did floodwaters completely cover the road outside your property?

Yes No Not known

9. Address: 170 MacKenzie Ave.

10. How long have you been at this address?

11. Name:

DOCUMENT
NUMBER
151875

LOWER HEATHCOTE RIVER FLOODING SURVEY

Please tick the appropriate boxes.

Your address is required but if you wish you need not sign this form.

1. (a) Was your house evacuated during July 1977 flooding?

Yes No Not Known

(b) Was your house evacuated during August 1975 flooding?

Yes No Not Known

2. (a) Did floodwaters enter your house in July 1977?

Yes No Not known

(b) If "yes" please state approximate height of water above the floor

0 - 6" 6" - 12" 12" - 18" over 18"

3. (a) Did floodwaters enter your house in August 1975?

Yes No Not known

(b) If "yes" please state approximate height of water above the floor.

0 - 6" 6" - 12" 12" - 18" over 18"

4. (a) Did floodwaters enter your house in April 1968 ("Wahine Storm")?

Yes No Not known

(b) If "yes" please state approximate height of water above the floor.

0 - 6" 6" - 12" 12" - 18" over 18"

5. (a) Have floodwaters entered your house on any other occasion?

Yes No Not known

(b) If "yes" please give details.

6. (a) Did floodwaters cover any of your section in July 1977?

Yes No Not known

(b) If "yes" what proportion of your section was covered?

All More than half Less than half

(c) If "yes" did floodwaters enter your garage?

Yes No Not known

7. (a) Did floodwaters cover any of your section in August 1975?

Yes No Not known

(b) If "yes" what proportion of your section was covered?

All More than half Less than half

(c) If "yes" did floodwaters enter your garage?

Yes No Not known

8. In the major flood of July this year did floodwaters completely cover the road outside your property?

Yes No Not known

9. Address:

171 McKenzie Ave

10. How long have you been at this address?

3 yrs

11. Name:

A R Nimm

Cover Road outside up to 8 ft deep last July, could not leave house for 3 days

DOCUMENT
NUMBER
151874

LOWER HEATHCOTE RIVER FLOODING SURVEY

Please tick the appropriate boxes.

Your address is required but if you wish you need not sign this form.

1. (a) Was your house evacuated during July 1977 flooding?

Yes No Not Known

(b) Was your house evacuated during August 1975 flooding?

Yes No Not Known

2. (a) Did floodwaters enter your house in July 1977?

Yes No Not known

(b) If "yes" please state approximate height of water above the floor

0 - 6" 6" - 12" 12" - 18" over 18"

3. (a) Did floodwaters enter your house in August 1975?

Yes No Not known

(b) If "yes" please state approximate height of water above the floor.

0 - 6" 6" - 12" 12" - 18" over 18"

4. (a) Did floodwaters enter your house in April 1968 ("Wahine Storm")?

Yes No Not known

(b) If "yes" please state approximate height of water above the floor.

0 - 6" 6" - 12" 12" - 18" over 18"

5. (a) Have floodwaters entered your house on any other occasion?

Yes No Not known

(b) If "yes" please give details.

6. (a) Did floodwaters cover any of your section in July 1977?

Yes No Not known

(b) If "yes" what proportion of your section was covered?

All More than half Less than half

(c) If "yes" did floodwaters enter your garage?

Yes No Not known

7. (a) Did floodwaters cover any of your section in August 1975?

Yes No Not known

(b) If "yes" what proportion of your section was covered?

All More than half Less than half

(c) If "yes" did floodwaters enter your garage?

Yes No Not known

8. In the major flood of July this year did floodwaters completely cover the road outside your property?

Yes No Not known

9. Address: 172 MACKENZIE AVENUE.

10. How long have you been at this address? 7 years.

11. Name: A.J.C. MCLACHLAN.

DOCUMENT
NUMBER

(B) If "yes" please state approximate height of water above the floor
0'-0" 0'-6" 6'-12" 12'-18" over 18"
Yes No Not known
(C) Did floodwaters enter your house in any other occasion?
Yes No Not known
(d) If "yes" please give details.
(a) Did floodwaters enter any of your section in July 1977?
Yes No Not known
(b) If "yes" what proportion of your section was covered?
All More than half Less than half
(c) If "yes" did floodwaters enter your garage?
Yes No Not known
(a) Did floodwaters cover any of your section in August 1977?
Yes No Not known
(b) If "yes" what proportion of your section was covered?
All More than half Less than half
(c) If "yes" did floodwaters enter your garage?
Yes No Not known

DOCUMENT
NUMBER
151873

LOWER HEATHCOTE RIVER FLOODING SURVEY

Please tick the appropriate boxes.

Your address is required but if you wish you need not sign this form.

1. (a) Was your house evacuated during July 1977 flooding?

Yes No Not Known

(b) Was your house evacuated during August 1975 flooding?

Yes No Not Known

2. (a) Did floodwaters enter your house in July 1977?

Yes No Not known

(b) If "yes" please state approximate height of water above the floor

0 - 6" 6" - 12" 12" - 18" over 18"

3. (a) Did floodwaters enter your house in August 1975?

Yes No Not known

(b) If "yes" please state approximate height of water above the floor.

0 - 6" 6" - 12" 12" - 18" over 18"

4. (a) Did floodwaters enter your house in April 1968 ("Wahine Storm")?

Yes No Not known

(b) If "yes" please state approximate height of water above the floor.

0 - 6" 6" - 12" 12" - 18" over 18"

5. (a) Have floodwaters entered your house on any other occasion?

Yes No Not known

(b) If "yes" please give details.

6. (a) Did floodwaters cover any of your section in July 1977?

Yes No Not known

(b) If "yes" what proportion of your section was covered?

All More than half Less than half

(c) If "yes" did floodwaters enter your garage?

Yes No Not known

7. (a) Did floodwaters cover any of your section in August 1975?

Yes No Not known

(b) If "yes" what proportion of your section was covered?

All More than half Less than half

(c) If "yes" did floodwaters enter your garage?

Yes No Not known

DOCUMENT
NUMBER

8. In the major flood of July this year did floodwaters completely cover the road outside your property?

Yes No Not known

9. Address: 174 MACKENZIE AVE., CHRISTCHURCH 2

10. How long have you been at this address? 40 YEARS

11. Name: B. Shaw

DOCUMENT
NUMBER
151872

LOWER HEATHCOTE RIVER FLOODING SURVEY

Please tick the appropriate boxes.

Your address is required but if you wish you need not sign this form.

1. (a) Was your house evacuated during July 1977 flooding?

Yes No Not Known

(b) Was your house evacuated during August 1975 flooding?

Yes No Not Known

2. (a) Did floodwaters enter your house in July 1977?

Yes No Not known

(b) If "yes" please state approximate height of water above the floor

0 - 6" 6" - 12" 12" - 18" over 18"

3. (a) Did floodwaters enter your house in August 1975?

Yes No Not known

(b) If "yes" please state approximate height of water above the floor.

0 - 6" 6" - 12" 12" - 18" over 18"

4. (a) Did floodwaters enter your house in April 1968 ("Wahine Storm")?

Yes No Not known

(b) If "yes" please state approximate height of water above the floor.

0 - 6" 6" - 12" 12" - 18" over 18"

5. (a) Have floodwaters entered your house on any other occasion?

Yes No Not known

(b) If "yes" please give details.

6. (a) Did floodwaters cover any of your section in July 1977?

Yes No Not known

(b) If "yes" what proportion of your section was covered?

All More than half Less than half

(c) If "yes" did floodwaters enter your garage?

Yes No Not known

7. (a) Did floodwaters cover any of your section in August 1975?

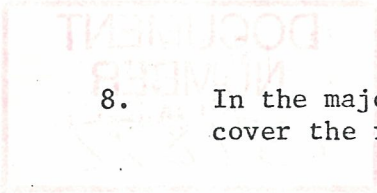
Yes No Not known

(b) If "yes" what proportion of your section was covered?

All More than half Less than half

(c) If "yes" did floodwaters enter your garage?

Yes No Not known



8. In the major flood of July this year did floodwaters completely cover the road outside your property?

Yes No Not known

9. Address: 175 Mackenzie Avenue

10. How long have you been at this address? 2 years

11. Name: W. J. Mitchell

DOCUMENT
NUMBER
151871

LOWER HEATHCOTE RIVER FLOODING SURVEY

Please tick the appropriate boxes.

Your address is required but if you wish you need not sign this form.

1. (a) Was your house evacuated during July 1977 flooding?

Yes No Not Known

(b) Was your house evacuated during August 1975 flooding?

Yes No Not Known

2. (a) Did floodwaters enter your house in July 1977?

Yes No Not known

(b) If "yes" please state approximate height of water above the floor

0 - 6" 6" - 12" 12" - 18" over 18"

3. (a) Did floodwaters enter your house in August 1975?

Yes No Not known

(b) If "yes" please state approximate height of water above the floor.

0 - 6" 6" - 12" 12" - 18" over 18"

4. (a) Did floodwaters enter your house in April 1968 ("Wahine Storm")?

Yes No Not known

(b) If "yes" please state approximate height of water above the floor.

0 - 6" 6" - 12" 12" - 18" over 18"

5. (a) Have floodwaters entered your house on any other occasion?

Yes No Not known

(b) If "yes" please give details.

6. (a) Did floodwaters cover any of your section in July 1977?

Yes No Not known

(b) If "yes" what proportion of your section was covered?

All More than half Less than half

(c) If "yes" did floodwaters enter your garage?

Yes No Not known

7. (a) Did floodwaters cover any of your section in August 1975?

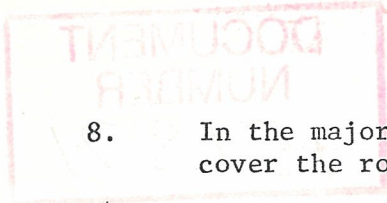
Yes No Not known

(b) If "yes" what proportion of your section was covered?

All More than half Less than half

(c) If "yes" did floodwaters enter your garage?

Yes No Not known



8. In the major flood of July this year did floodwaters completely cover the road outside your property?

Yes No Not known

9. Address:

177 Mackenzie Ave

10. How long have you been at this address?

15 years

11. Name:

My husband

DOCUMENT
NUMBER
151870

LOWER HEATHCOTE RIVER FLOODING SURVEY

Please tick the appropriate boxes.

Your address is required but if you wish you need not sign this form.

1. (a) Was your house evacuated during July 1977 flooding?

Yes No Not Known

(b) Was your house evacuated during August 1975 flooding?

Yes No Not Known

2. (a) Did floodwaters enter your house in July 1977?

Yes No Not known

(b) If "yes" please state approximate height of water above the floor

0 - 6" 6" - 12" 12" - 18" over 18"

3. (a) Did floodwaters enter your house in August 1975?

Yes No Not known

(b) If "yes" please state approximate height of water above the floor.

0 - 6" 6" - 12" 12" - 18" over 18"

4. (a) Did floodwaters enter your house in April 1968 ("Wahine Storm")?

Yes No Not known

(b) If "yes" please state approximate height of water above the floor.

0 - 6" 6" - 12" 12" - 18" over 18"

5. (a) Have floodwaters entered your house on any other occasion?

Yes No Not known

(b) If "yes" please give details.

6. (a) Did floodwaters cover any of your section in July 1977?

Yes No Not known

(b) If "yes" what proportion of your section was covered?

All More than half Less than half

(c) If "yes" did floodwaters enter your garage?

Yes No Not known

7. (a) Did floodwaters cover any of your section in August 1975?

Yes No Not known

(b) If "yes" what proportion of your section was covered?

All More than half Less than half

(c) If "yes" did floodwaters enter your garage?

Yes No Not known

DOCUMENT NUMBER 178

8. In the major flood of July this year did floodwaters completely cover the road outside your property?

Yes No Not known

9. Address:

178 Mackenzie Ave

10. How long have you been at this address?

41 years.

11. Name:

D. Stanley Jolin